






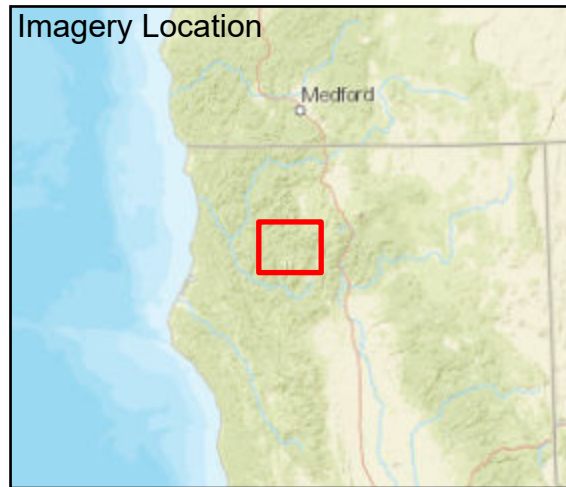





Fire: River Complex
 Briefing Date: 20211010
 Imagery Date: 20211011
 Imagery Time: 2200
 IR Analyst: Lucas Thompson
 Interpreted Acreage: 199124

-  Heat Perimeter
-  Intense Heat
-  Scattered Heat
-  Isolated Heat Source
-  Possible Heat Source
-  Cloud Cover
-  Area Covered by IR Flight



NAD 1983 UTM ZONE 10N

SCALE: 1:195,000



Earthstar Geographics, Esri, HERE, Garmin, NGA, USGS, NPS

