






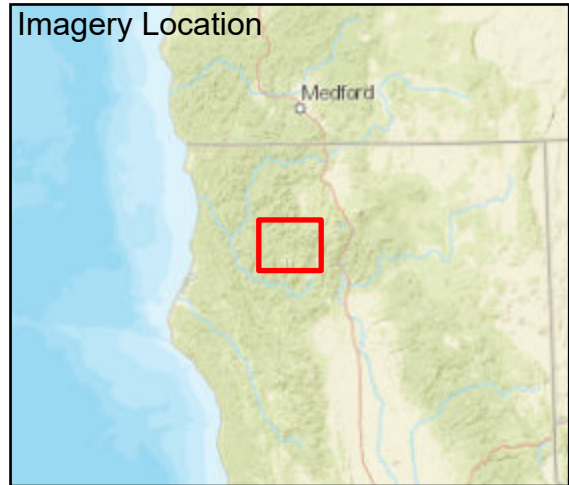





Fire: River Complex  
Briefing Date: 20211010  
Imagery Date: 20211011  
Imagery Time: 2200  
IR Analyst: Lucas Thompson  
Interpreted Acreage: 199124

-  Heat Perimeter
-  Intense Heat
-  Scattered Heat
-  Isolated Heat Source
-  Possible Heat Source
-  Cloud Cover
-  Area Covered by IR Flight



NAD 1983 UTM ZONE 10N

SCALE: 1:195,000



Copyright: © 2013 National Geographic Society, i-cubed, Esri, HERE, Garmin, NGA, USGS, NPS

