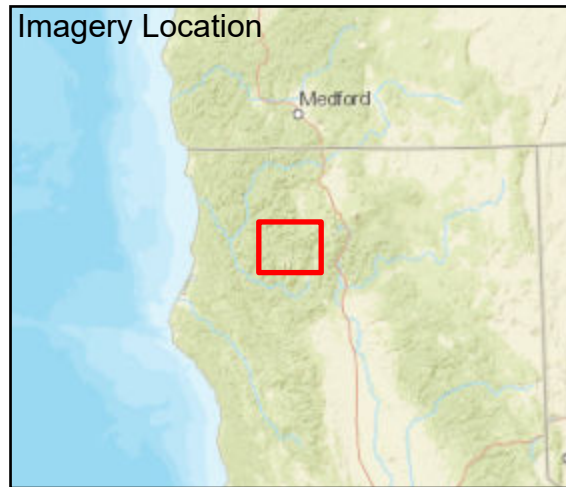





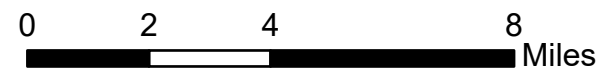
Fire: River Complex  
 Briefing Date: 20211014  
 Imagery Date: 20211013  
 Imagery Time: 2000  
 IR Analyst: Lucas Thompson  
 Interpreted Acreage: 199305

- Heat Perimeter
- Intense Heat
- Scattered Heat
- Isolated Heat Source
- Possible Heat Source
- Cloud Cover
- Area Covered by IR Flight



**NAD 1983 UTM ZONE 10N**

**SCALE: 1:200,000**



Copyright: © 2013 National Geographic Society, i-cubed, Esri, HERE, Garmin, NGA, USGS, NPS

