











Fire: River Complex
 Briefing Date: 20211017
 Imagery Date: 20211016
 Imagery Time: 1940
 IR Analyst: Andrew Maxwell
 Interpreted Acreage: 199353

-  Heat Perimeter
-  Intense Heat
-  Scattered Heat
-  Isolated Heat Source
-  Possible Heat Source
-  Cloud Cover
-  Area Covered by IR Flight



NAD 1983 UTM ZONE 10N

SCALE: 1:180,000



Copyright: © 2013 National Geographic Society, i-cubed, Esri, HERE, Garmin, NGA, USGS, NPS

