









Fire: Sky
 Briefing Date: 20210701
 Imagery Date: 20210630
 Imagery Time: 1900 PDT
 IR Analyst: Tony Ramos
 Interpreted Acreage: 72.09

-  Heat Perimeter
-  Intense Heat
-  Scattered Heat
-  Isolated Heat Sources



NAD 1983 UTM ZONE 10N

SCALE: 1:5,000



Maxar, Microsoft, Esri, HERE, Garmin, NGA, USGS, NPS

