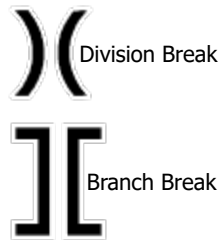
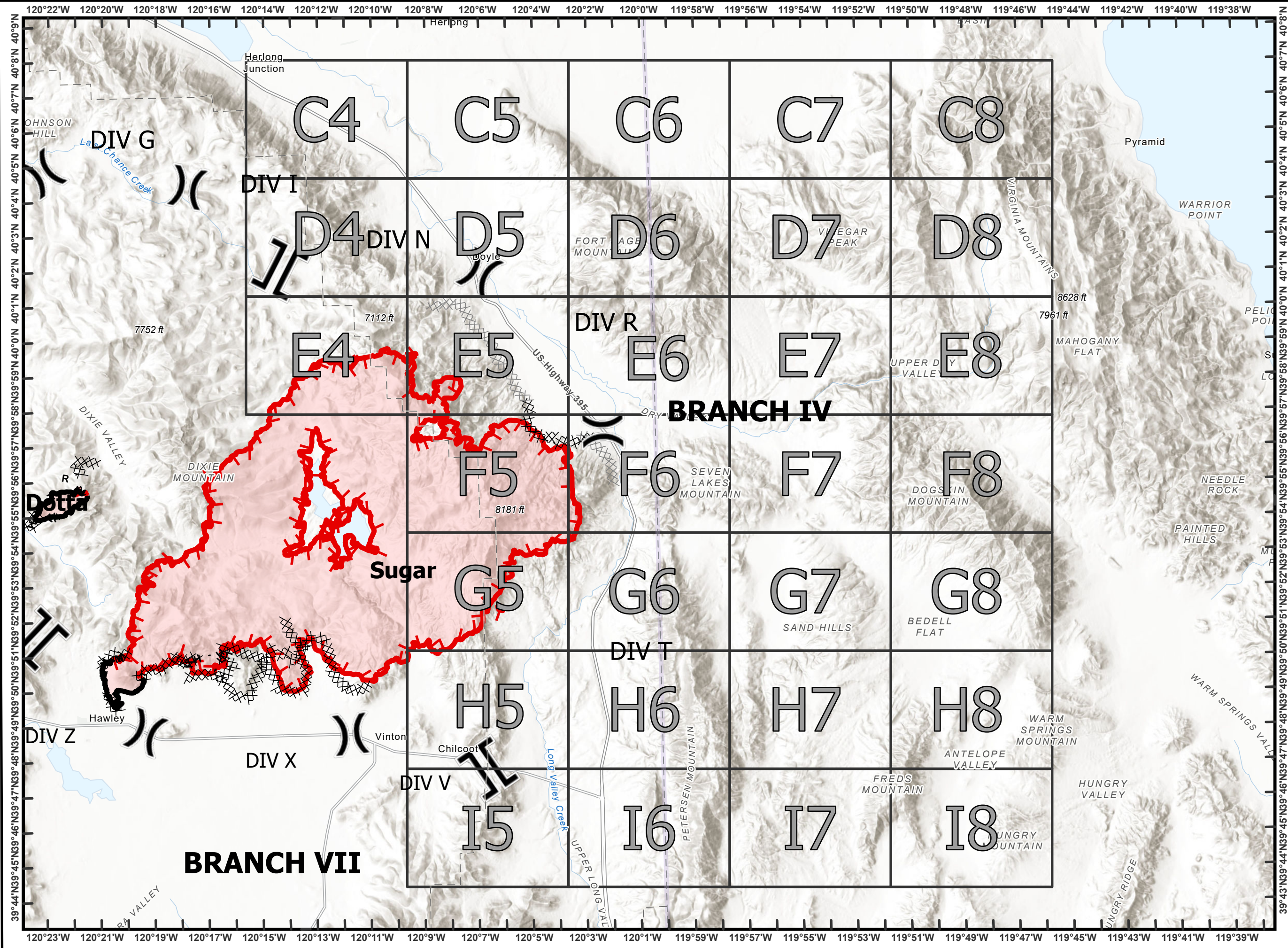
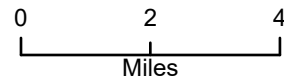


**Beckwourth Complex**  
**CA-PNF-001064**  
**NAD83, Zone 10**  
**IAP Index**  
**07/11/2021**  
**Day Shift**  
**Branch IV**

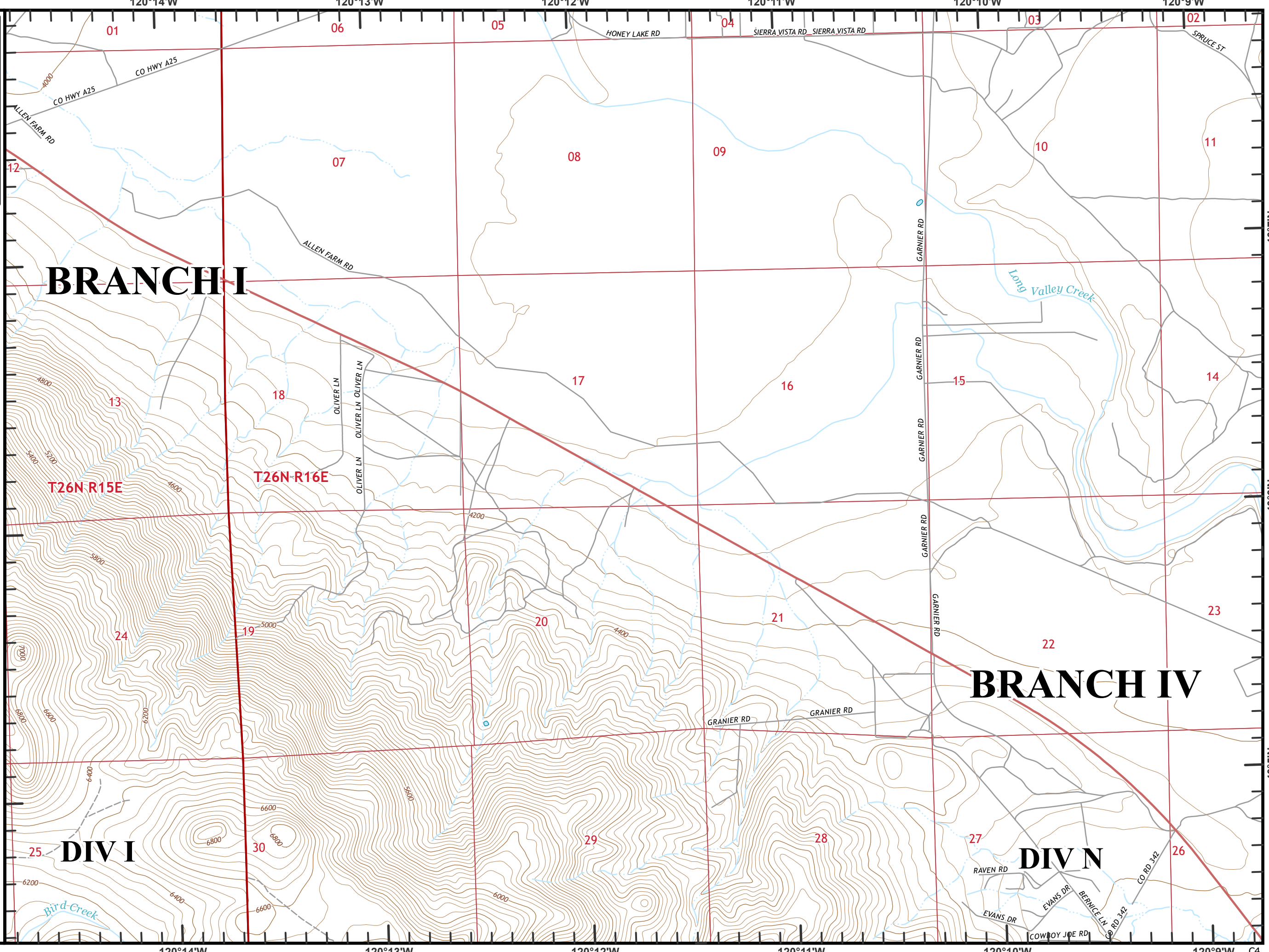


- ⊗ Completed Dozer Line
- H Completed Hand Line
- M Completed Mixed Construction Line
- R Completed Road as Line
- ⊗ Planned Dozer Line
- ▬ Fire Edge
- ▬ Contained Line





Beckworth Complex  
CA-PNF-001064  
NAD83, Zone 10  
IAP Tiles  
07/11/2021  
Day Shift  
Branch IV  
Index Grid  
C4



**BRANCH I**

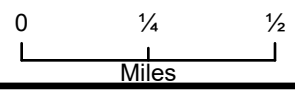

**BRANCH IV**

**DIV I**

**DIV N**

T26N-R15E

T26N-R16E



120°14'W 120°13'W 120°12'W 120°11'W 120°10'W 120°9'W C4

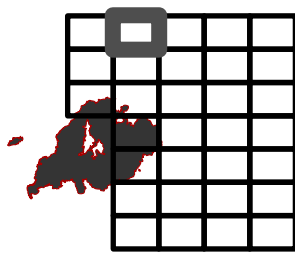
12  
13  
14  
15  
16  
17  
18  
19  
20  
21  
22  
23  
24  
25

40°7'N  
40°6'N  
40°5'N

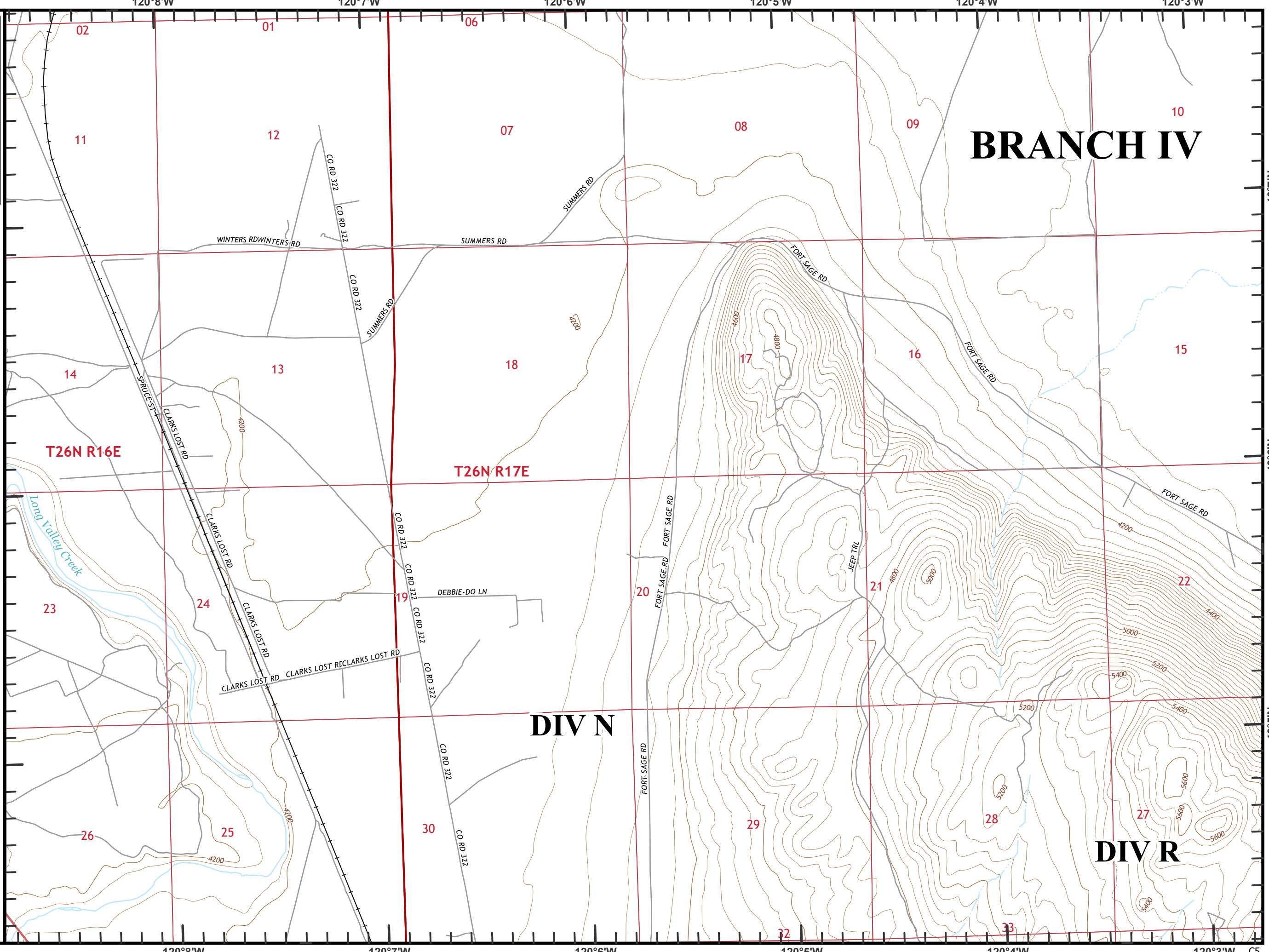


Beckworth Complex  
CA-PNF-001064  
NAD83, Zone 10  
IAP Tiles  
07/11/2021  
Day Shift  
Branch IV  
Index Grid  
C5

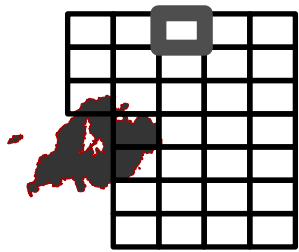
—+— Railroad



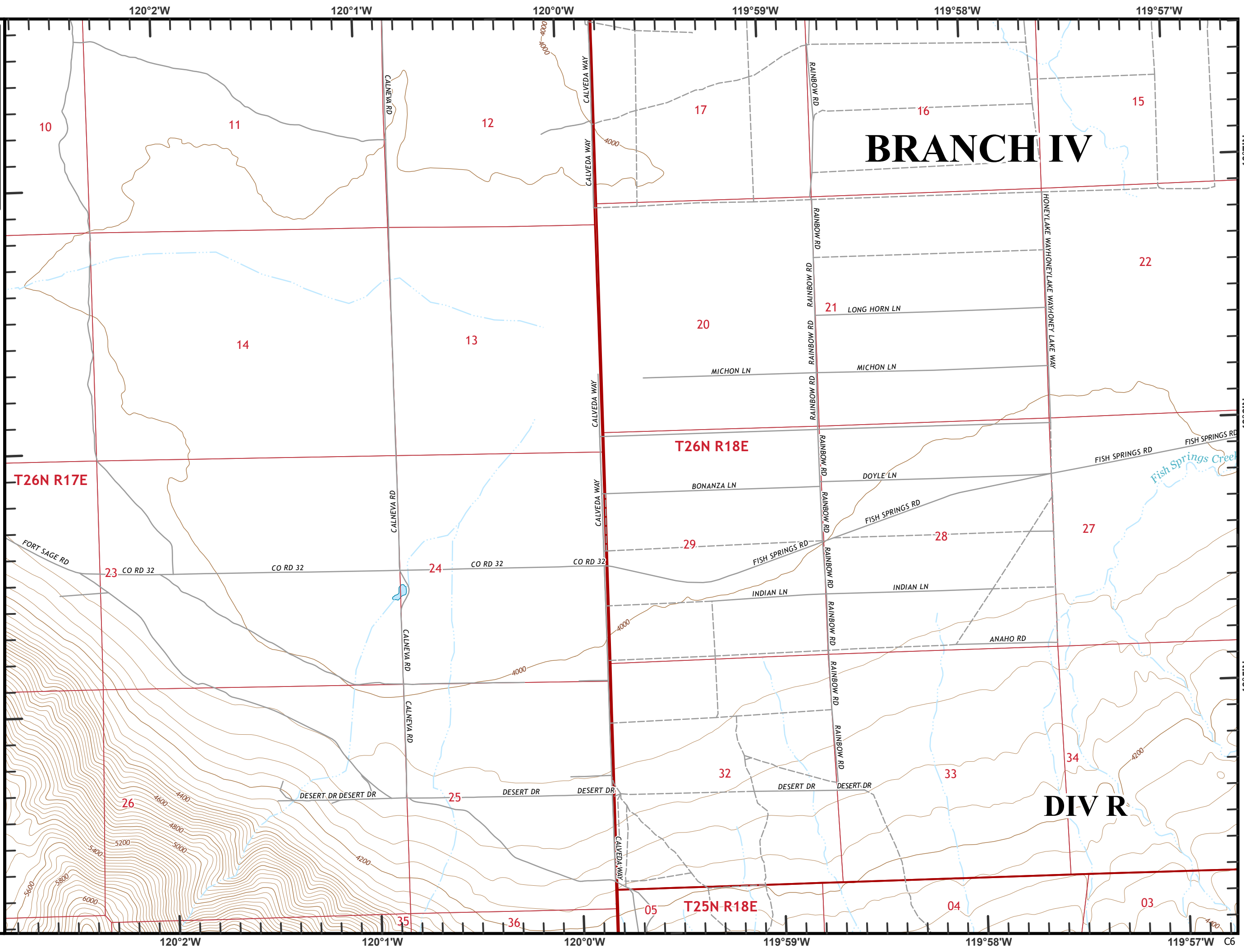
0 1/4 1/2  
Miles



Beckwourth Complex  
CA-PNF-001064  
NAD83, Zone 10  
IAP Tiles  
07/11/2021  
Day Shift  
Branch IV  
Index Grid  
C6



0 1/4 1/2  
Miles



40°7'N

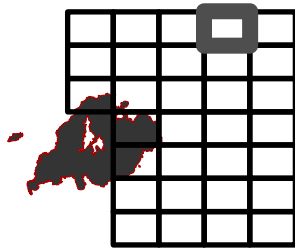
40°6'N

40°5'N

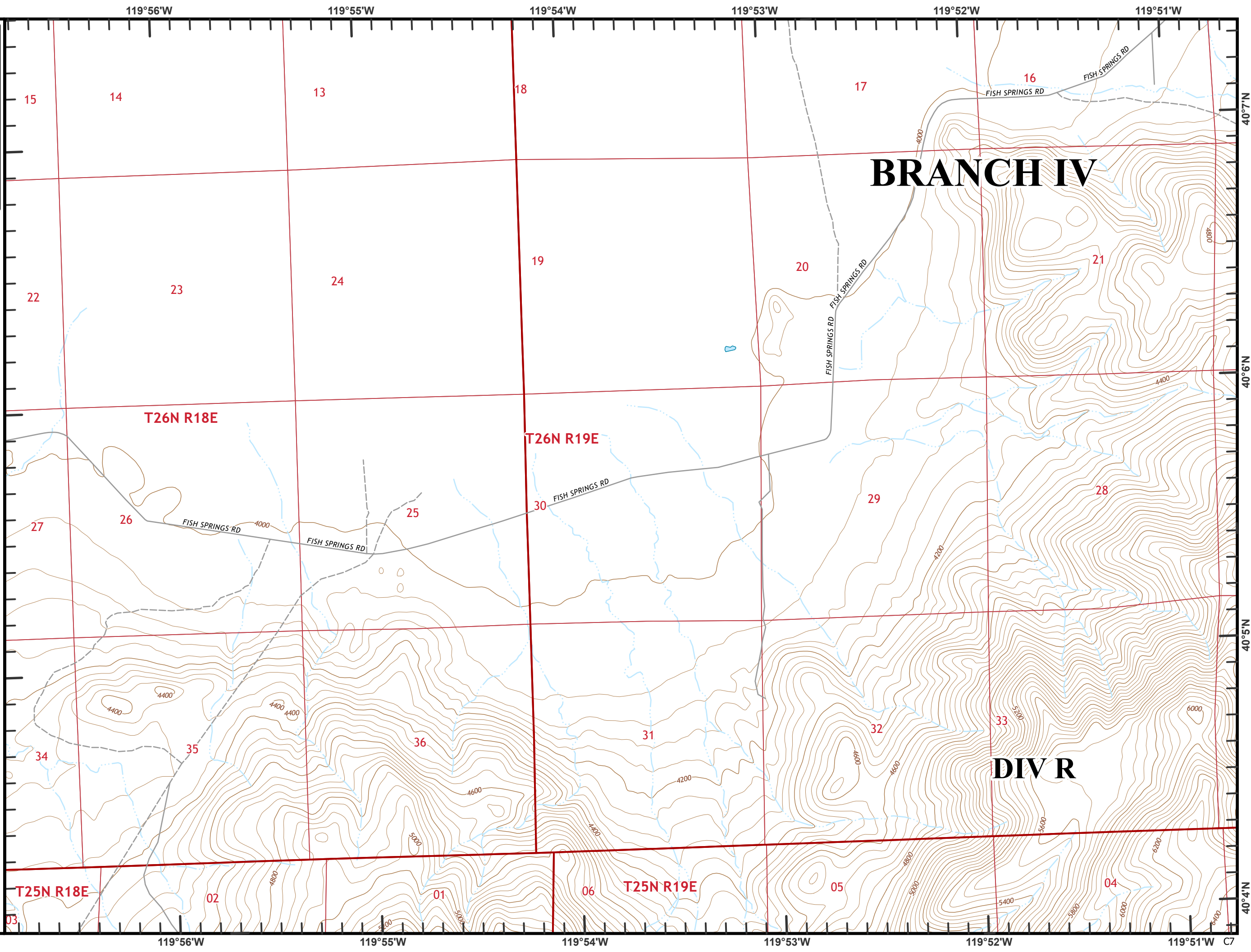
C6



Beckworth Complex  
CA-PNF-001064  
NAD83, Zone 10  
IAP Tiles  
07/11/2021  
Day Shift  
Branch IV  
Index Grid  
C7



0 1/4 1/2  
Miles



**BRANCH IV**

**DIV R**

T25N R18E

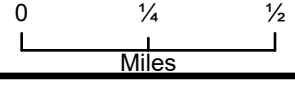

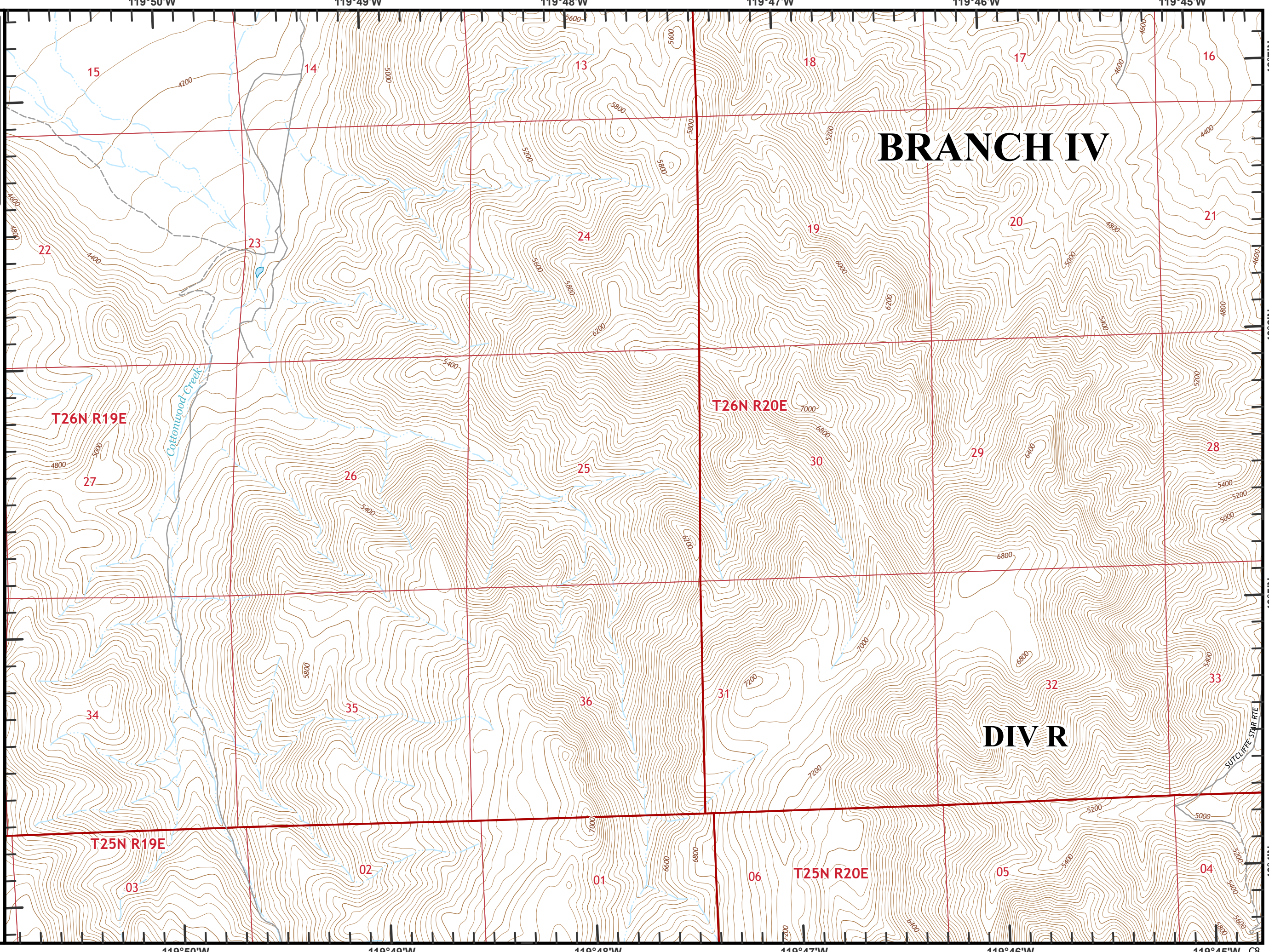
T25N R19E

T26N R18E

T26N R19E




Beckworth Complex  
CA-PNF-001064  
NAD83, Zone 10  
IAP Tiles  
07/11/2021  
Day Shift  
Branch IV  
Index Grid  
C8

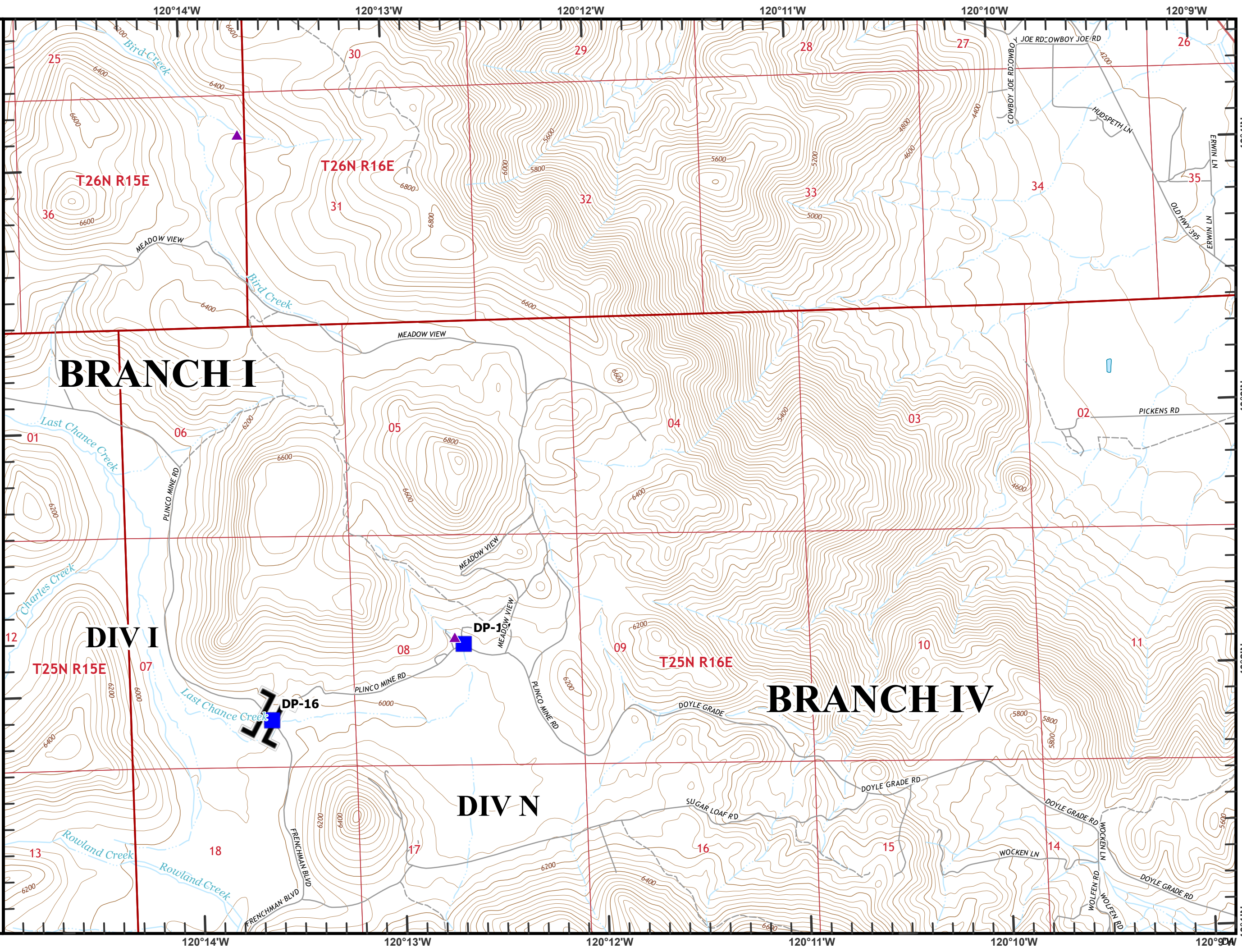
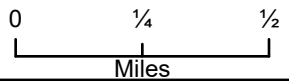



40°7'N  
40°6'N  
40°5'N  
40°4'N  
C8



Beckworth Complex  
CA-PNF-001064  
NAD83, Zone 10  
IAP Tiles  
07/11/2021  
Day Shift  
Branch IV  
Index Grid  
D4

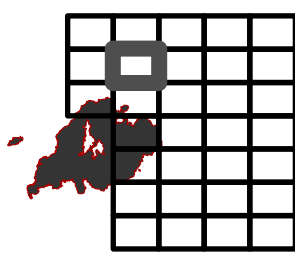
-  Branch Break
-  Drop Point
-  Sensitive Areas



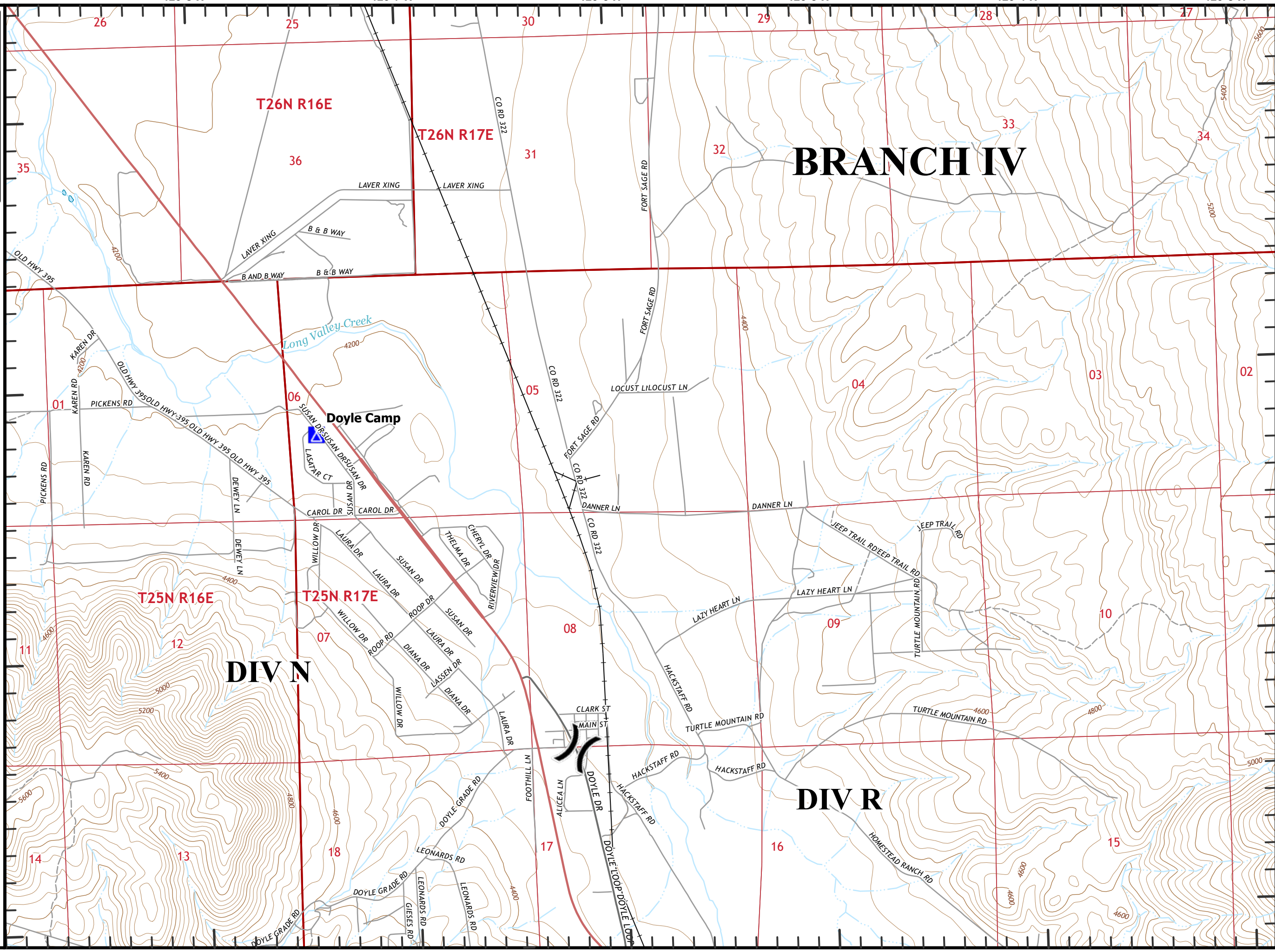


Beckworth Complex  
CA-PNF-001064  
NAD83, Zone 10  
IAP Tiles  
07/11/2021  
Day Shift  
Branch IV  
Index Grid  
D5

- Division Break
- Camp
- Railroad



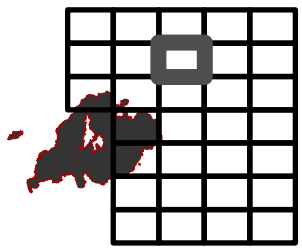
0 1/4 1/2  
Miles



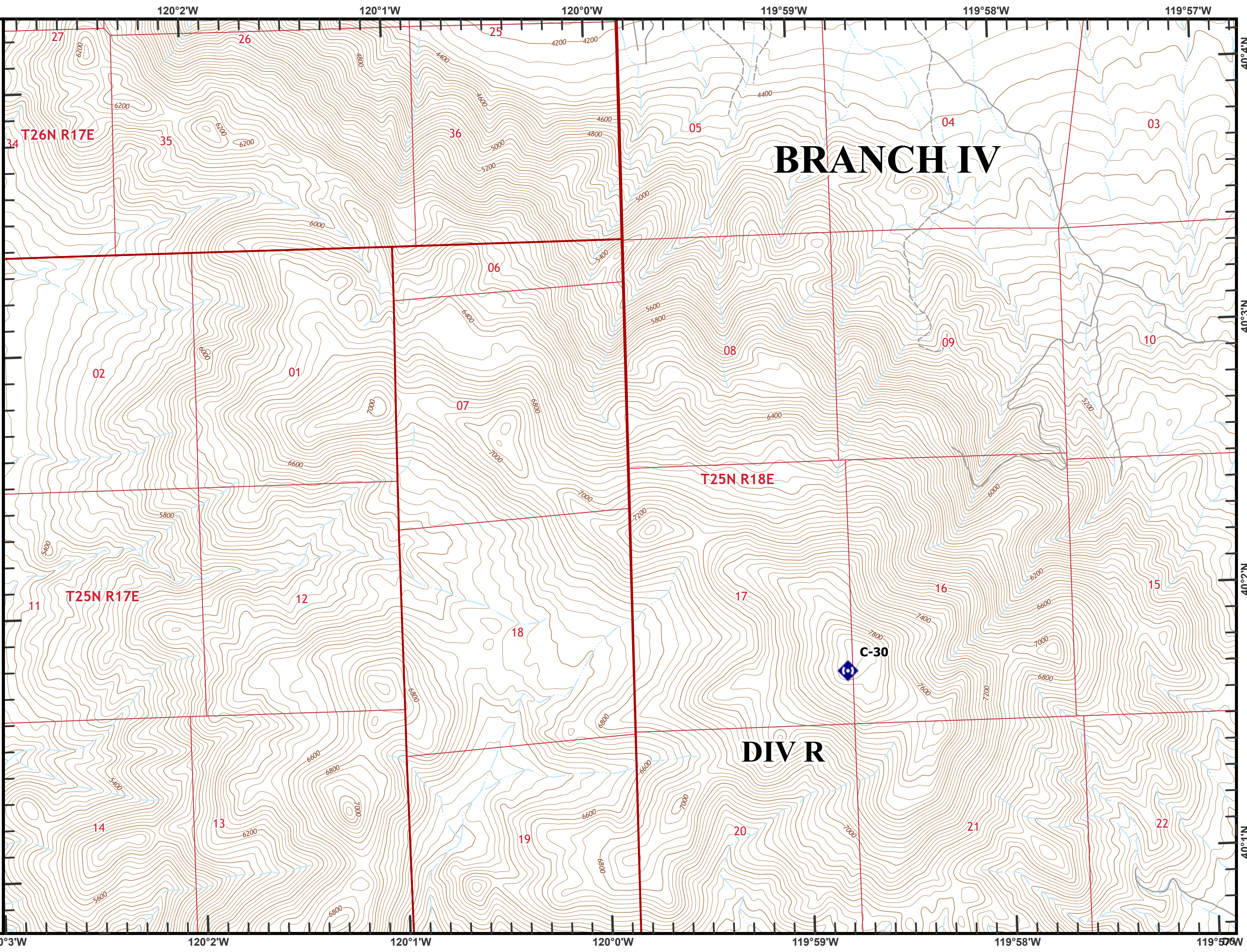


Beckworth Complex  
CA-PNF-001064  
NAD83, Zone 10  
IAP Tiles  
07/11/2021  
Day Shift  
Branch IV  
Index Grid  
D6

 Repeater

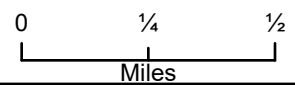
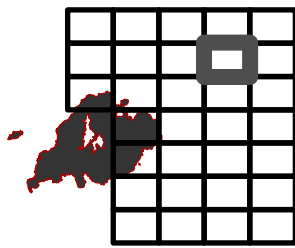
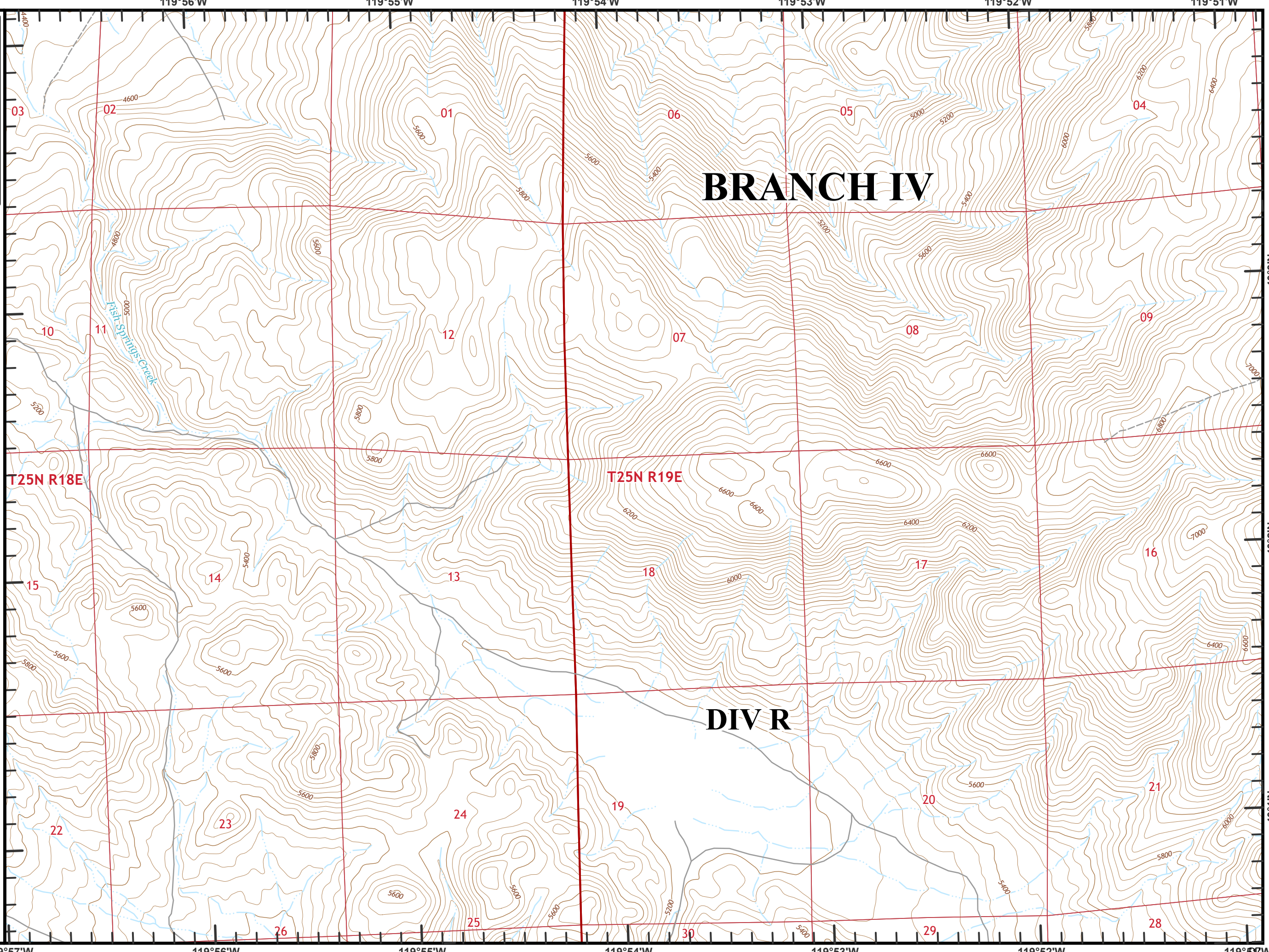


0 1/4 1/2  
Miles





Beckworth Complex  
CA-PNF-001064  
NAD83, Zone 10  
IAP Tiles  
07/11/2021  
Day Shift  
Branch IV  
Index Grid  
D7



119°57'W 119°56'W 119°55'W 119°54'W 119°53'W 119°52'W 119°51'W

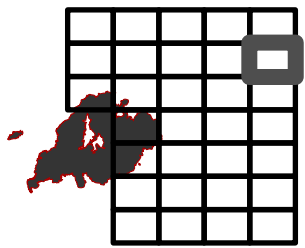
40°3'N

40°2'N

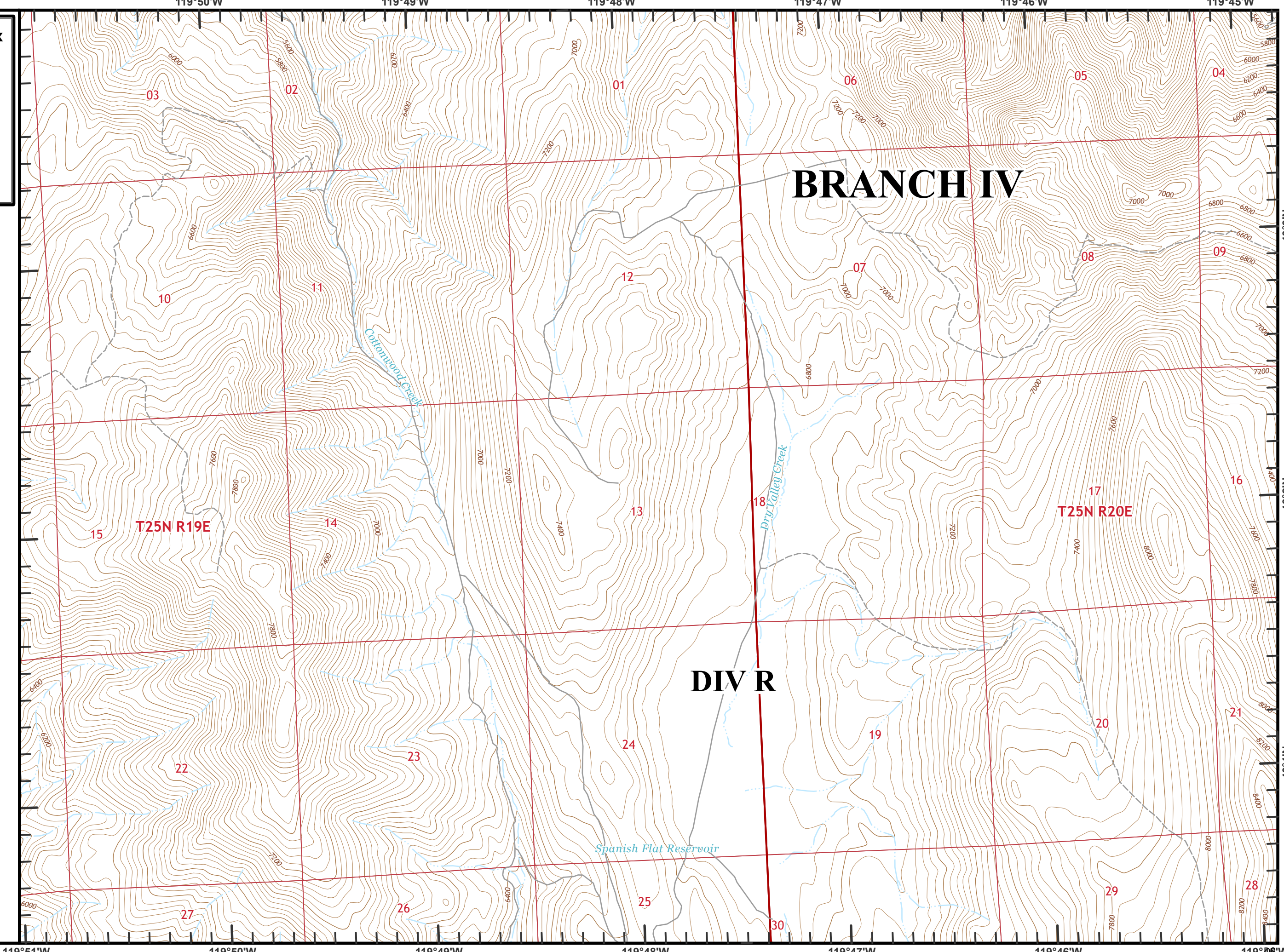
40°1'N



Beckworth Complex  
CA-PNF-001064  
NAD83, Zone 10  
IAP Tiles  
07/11/2021  
Day Shift  
Branch IV  
Index Grid  
D8



0 1/4 1/2  
Miles



**BRANCH IV**

**DIV R**

**T25N R19E**

**T25N R20E**

Cottonwood Creek

Dry Valley Creek

Spanish Flat Reservoir


119°51'W 119°50'W 119°49'W 119°48'W 119°47'W 119°46'W 119°45'W

40°3'N  
40°2'N  
40°1'N

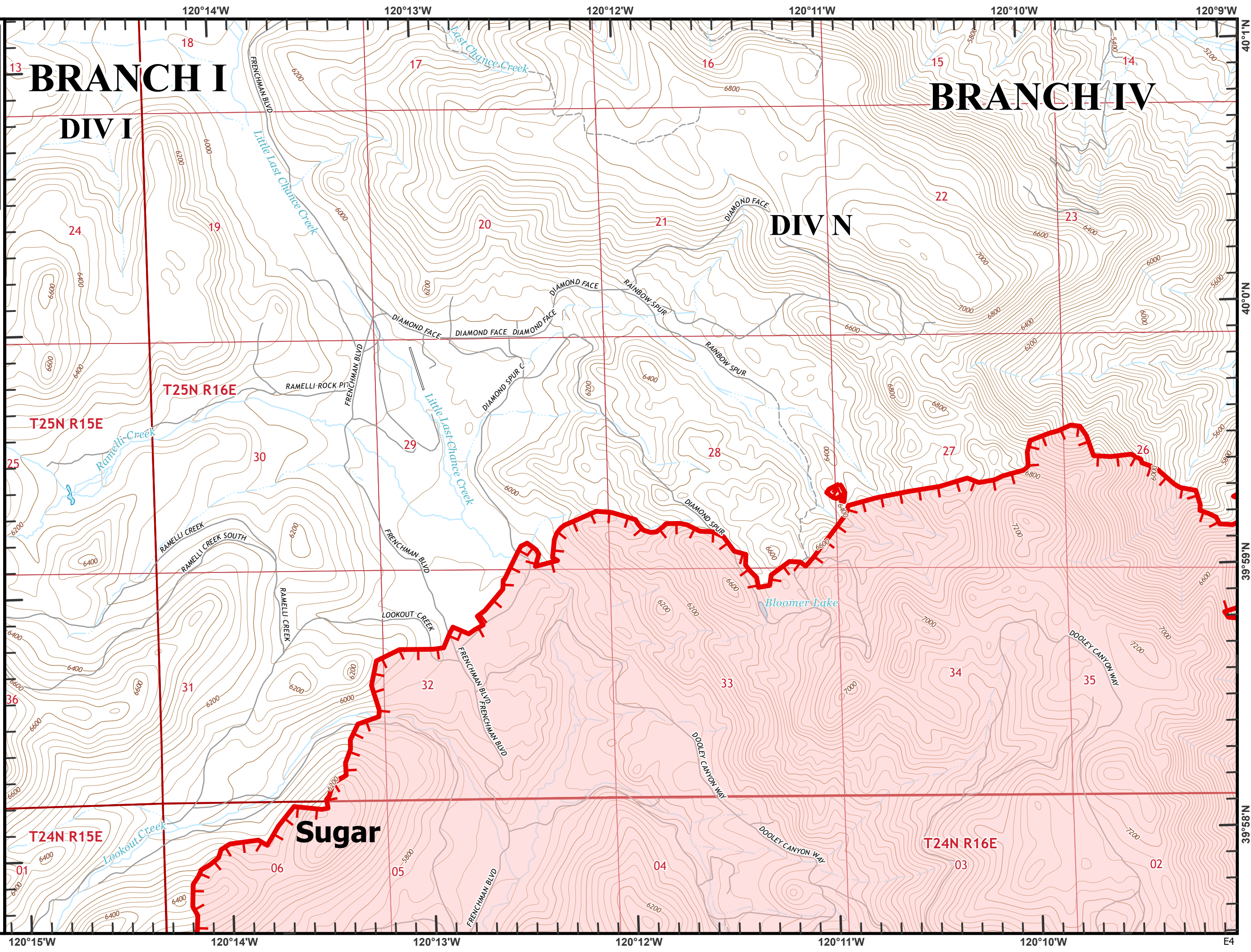


Beckworth Complex  
CA-PNF-001064  
NAD83, Zone 10  
IAP Tiles  
07/11/2021  
Day Shift  
Branch IV  
Index Grid  
E4

 Fire Edge



0 1/4 1/2  
Miles

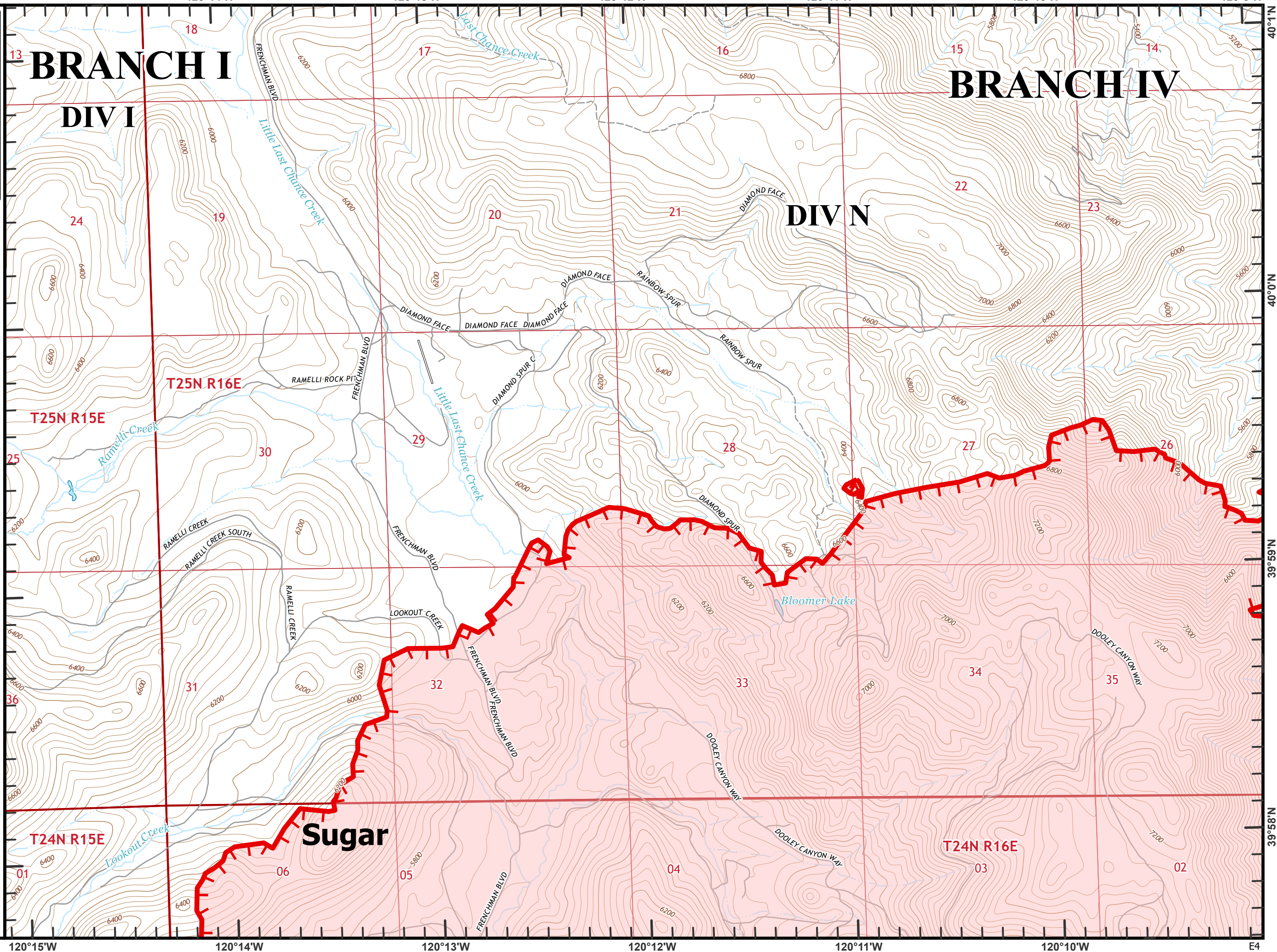


**BRANCH I**  
**DIV I**

**BRANCH IV**

**DIV N**

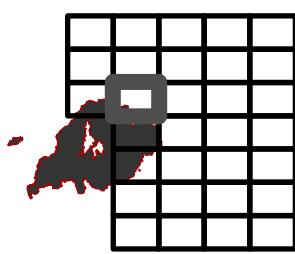
**Sugar**



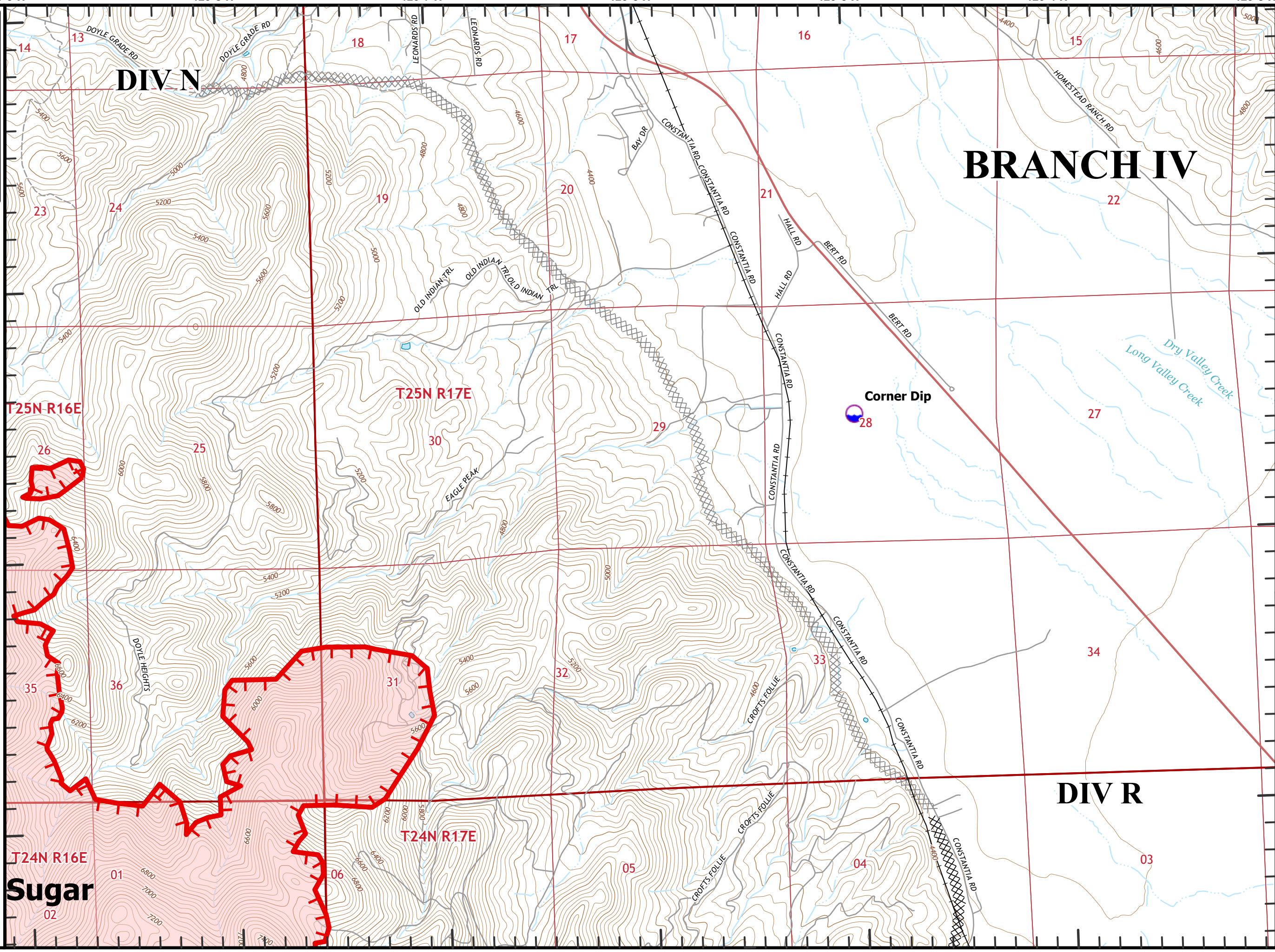


**Beckworth Complex**  
**CA-PNF-001064**  
**NAD83, Zone 10**  
**IAP Tiles**  
**07/11/2021**  
**Day Shift**  
**Branch IV**  
**Index Grid**  
**E5**

- ⊗ Completed Dozer Line
- ⊗ Planned Dozer Line
- 🌐 Dip Site
- 🔴 Fire Edge
- Railroad



0 1/4 1/2  
Miles



**BRANCH IV**

**Corner Dip**

**Sugar**

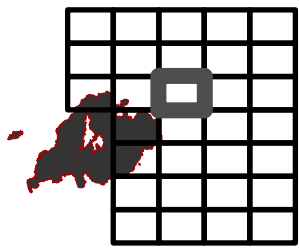
**DIV R**

**DIV N**

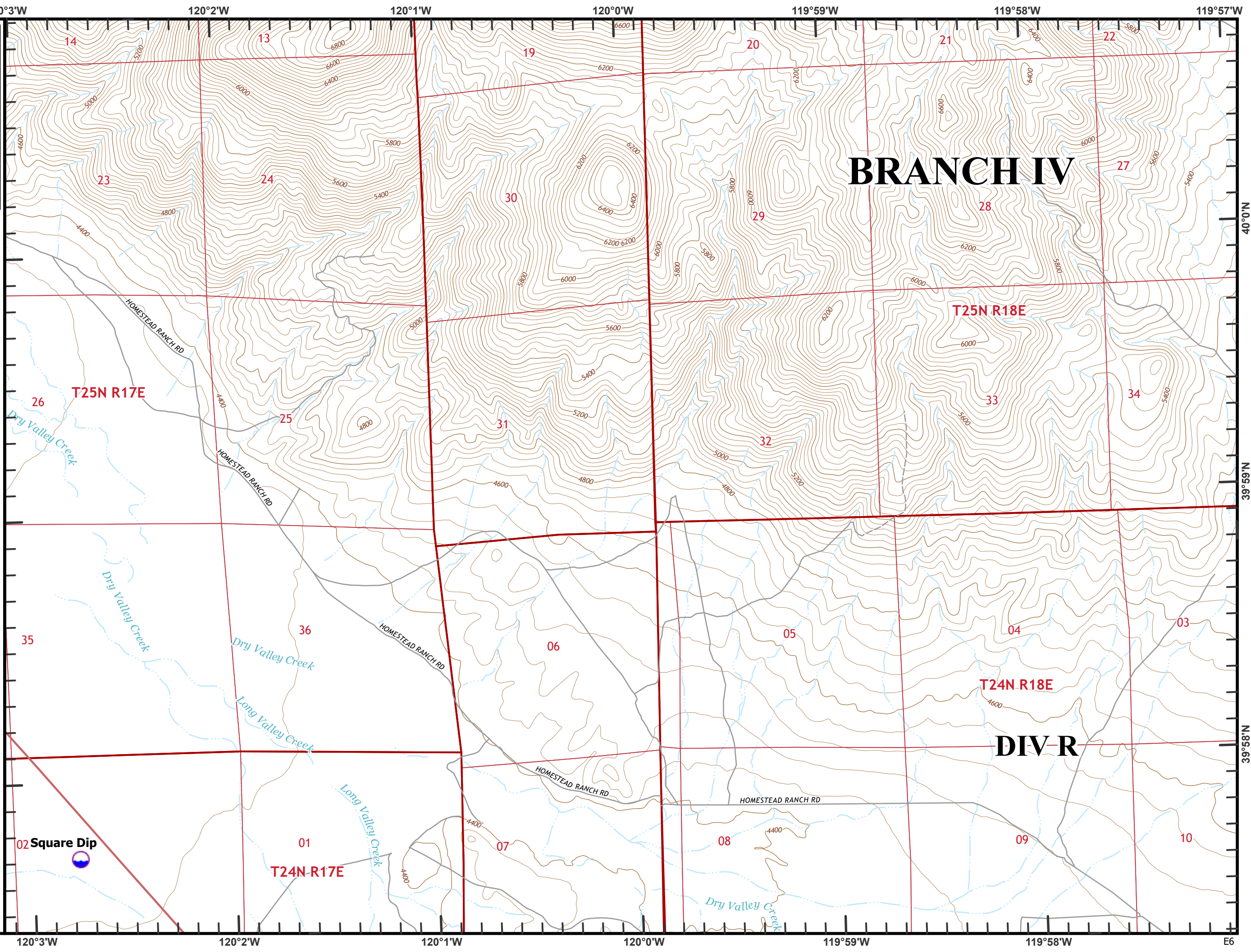


Beckworth Complex  
CA-PNF-001064  
NAD83, Zone 10  
IAP Tiles  
07/11/2021  
Day Shift  
Branch IV  
Index Grid  
E6

 Dip Site

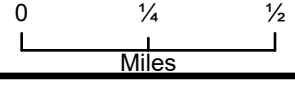
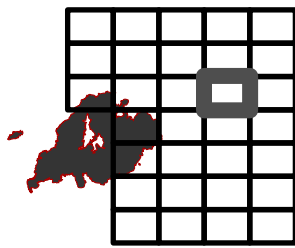
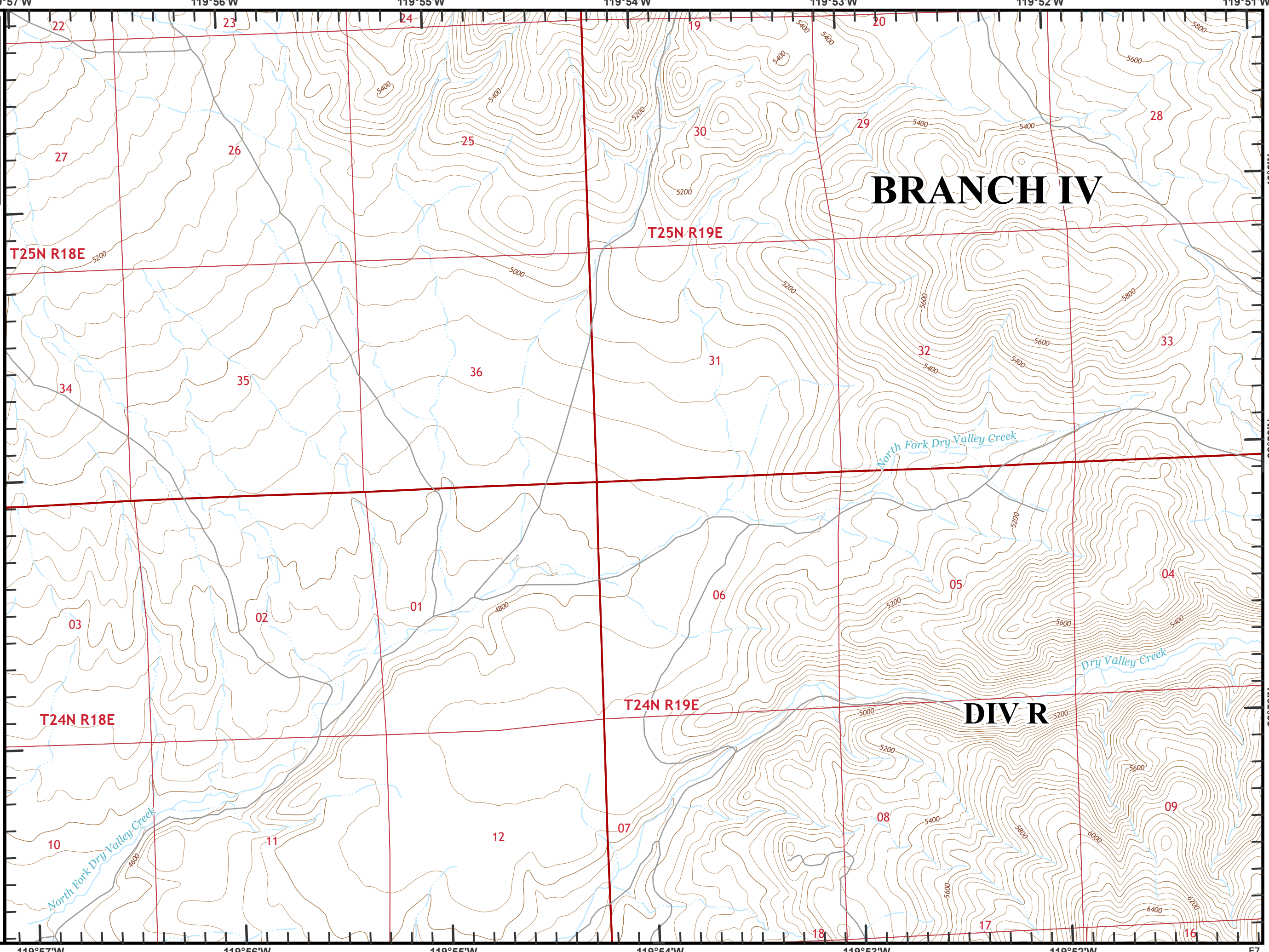


0 1/4 1/2  
Miles





Beckworth Complex  
CA-PNF-001064  
NAD83, Zone 10  
IAP Tiles  
07/11/2021  
Day Shift  
Branch IV  
Index Grid  
E7



119°57'W 119°56'W 119°55'W 119°54'W 119°53'W 119°52'W 119°51'W E7

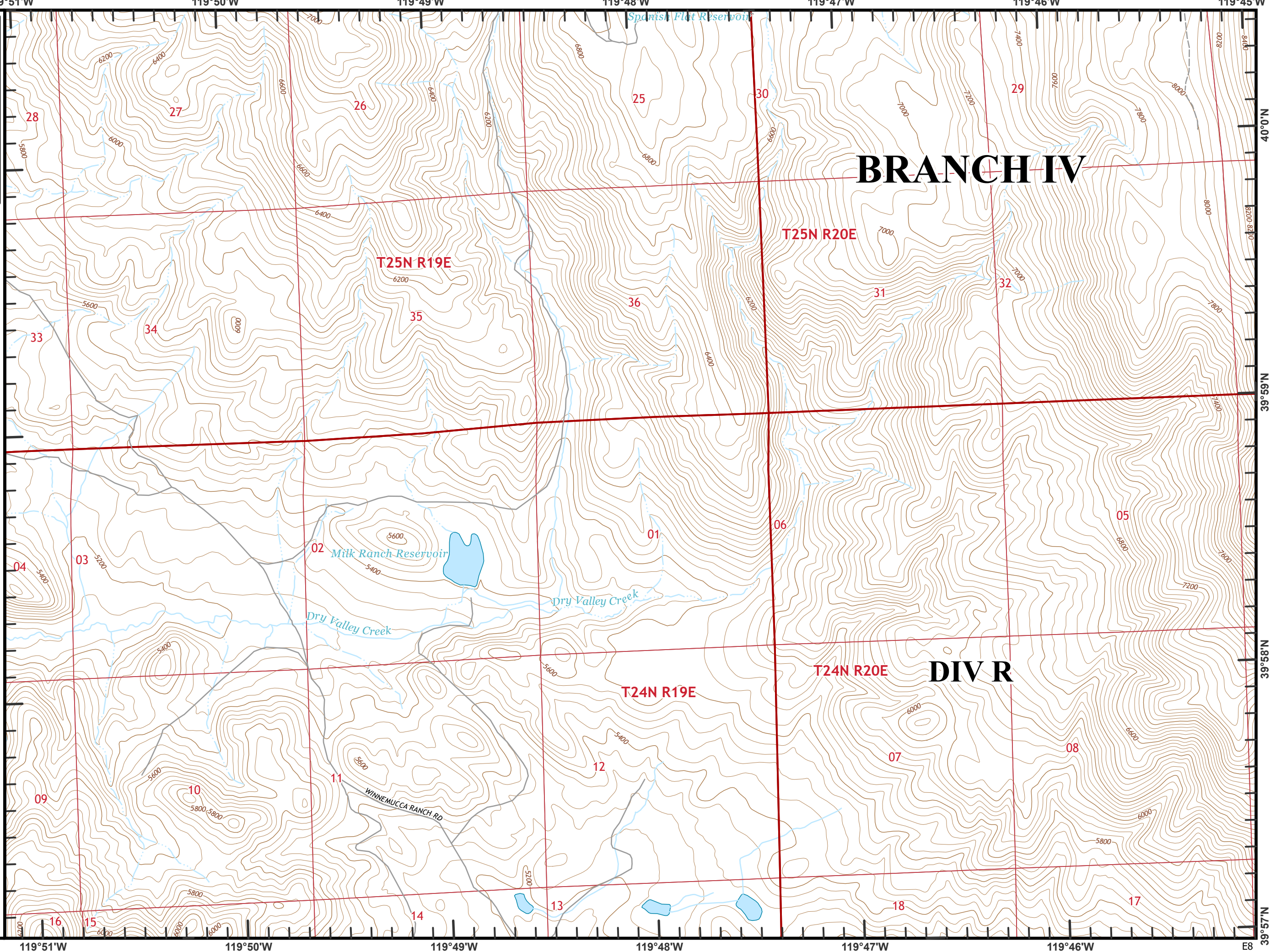
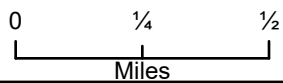
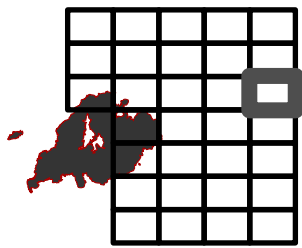
40°0'N

39°59'N

39°58'N



Beckworth Complex  
CA-PNF-001064  
NAD83, Zone 10  
IAP Tiles  
07/11/2021  
Day Shift  
Branch IV  
Index Grid  
E8



**BRANCH IV**

**DIV R**

T25N R19E

T25N R20E

T24N R19E

T24N R20E

119°51'W 119°50'W 119°49'W 119°48'W 119°47'W 119°46'W 119°45'W

28 27 26 25 30 29 33 34 35 36 31 32 04 03 02 01 06 05 09 10 11 12 07 08 16 15 14 13 18 17

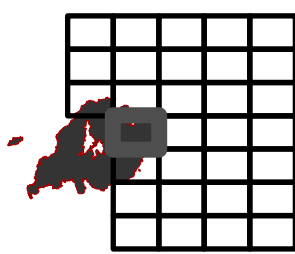
40°0'N 39°59'N 39°58'N 39°57'N

E8

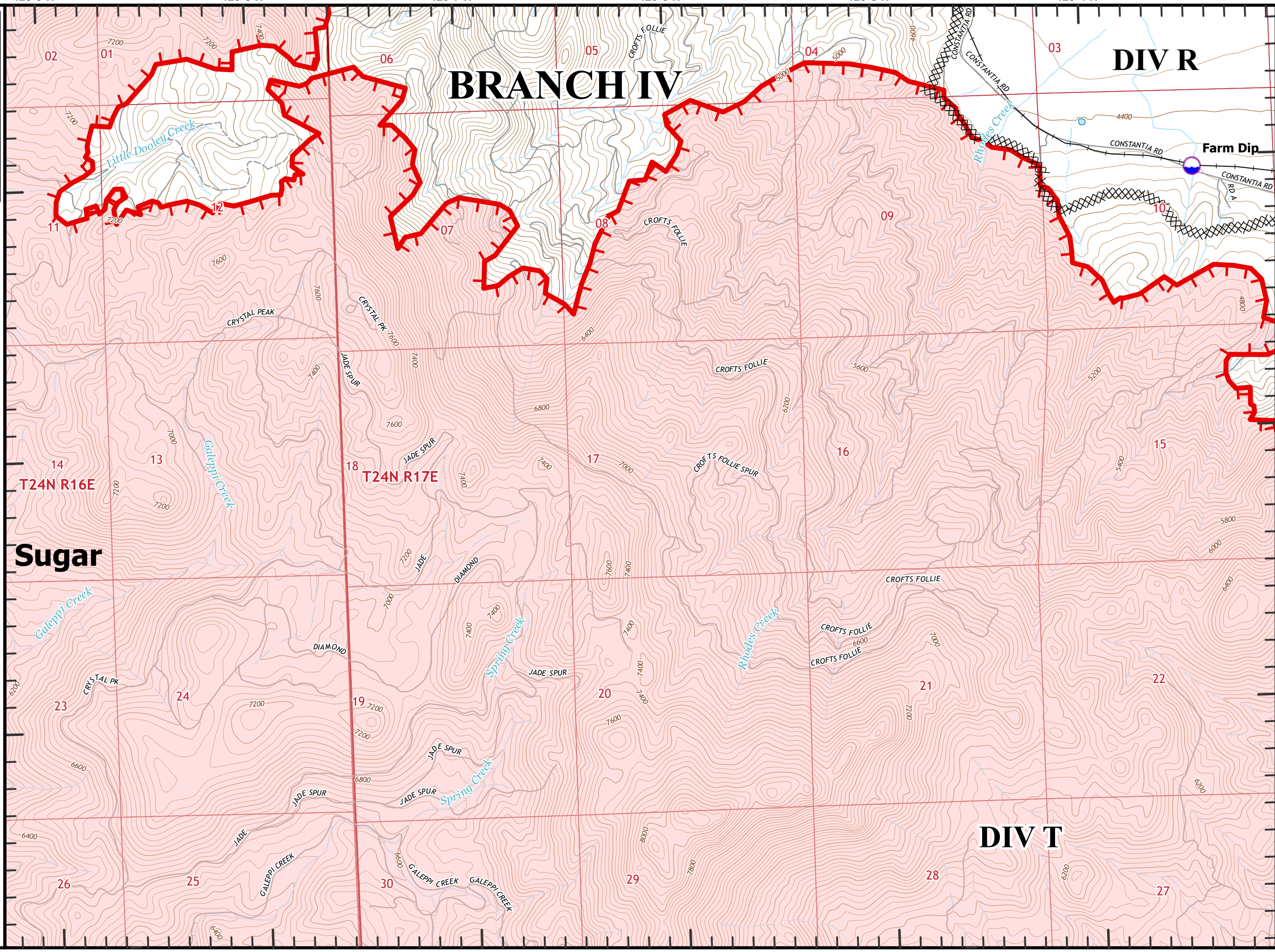


**Beckworth Complex**  
**CA-PNF-001064**  
**NAD83, Zone 10**  
**IAP Tiles**  
**07/11/2021**  
**Day Shift**  
**Branch IV**  
**Index Grid**  
**F5**

- ⊗ Completed Dozer Line
- 📍 Dip Site
- 🔴 Fire Edge
- ⊕ Railroad



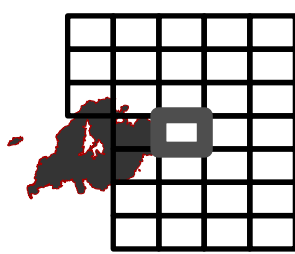
0 1/4 1/2  
Miles



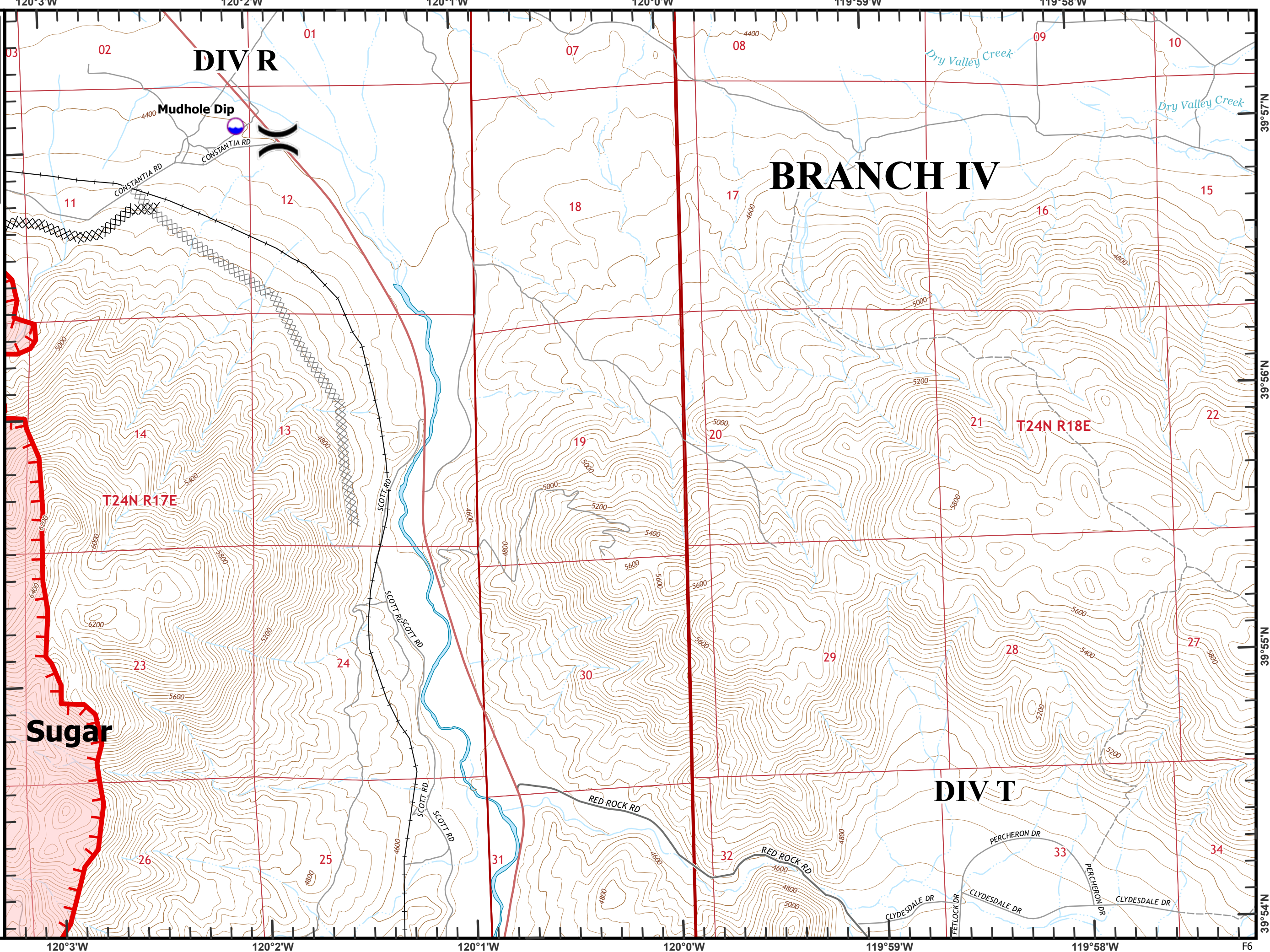


**Beckworth Complex**  
CA-PNF-001064  
NAD83, Zone 10  
IAP Tiles  
07/11/2021  
Day Shift  
Branch IV  
Index Grid  
F6

- ⊗ Completed Dozer Line
- ⊗ Planned Dozer Line
- ⌋ Division Break
- 📍 Dip Site
- 🔴 Fire Edge
- ⊕ Railroad

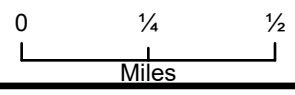
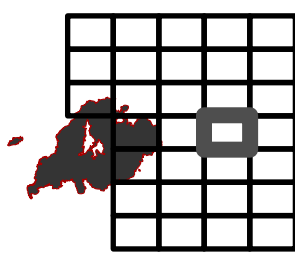
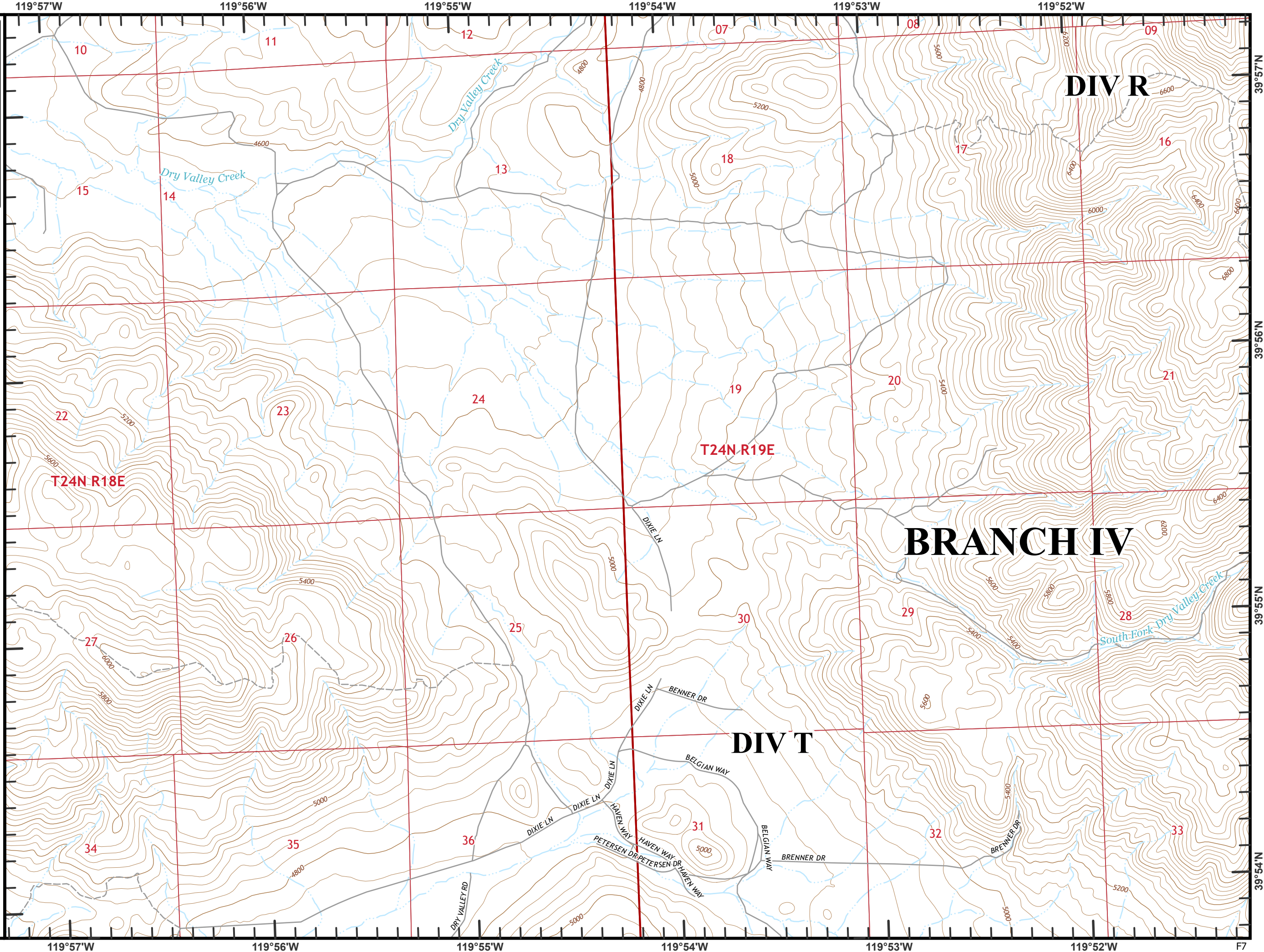


0 1/4 1/2  
Miles





Beckworth Complex  
CA-PNF-001064  
NAD83, Zone 10  
IAP Tiles  
07/11/2021  
Day Shift  
Branch IV  
Index Grid  
F7



119°57'W 119°56'W 119°55'W 119°54'W 119°53'W 119°52'W F7

39°57'N

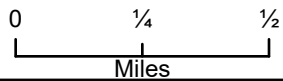
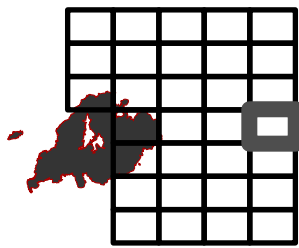
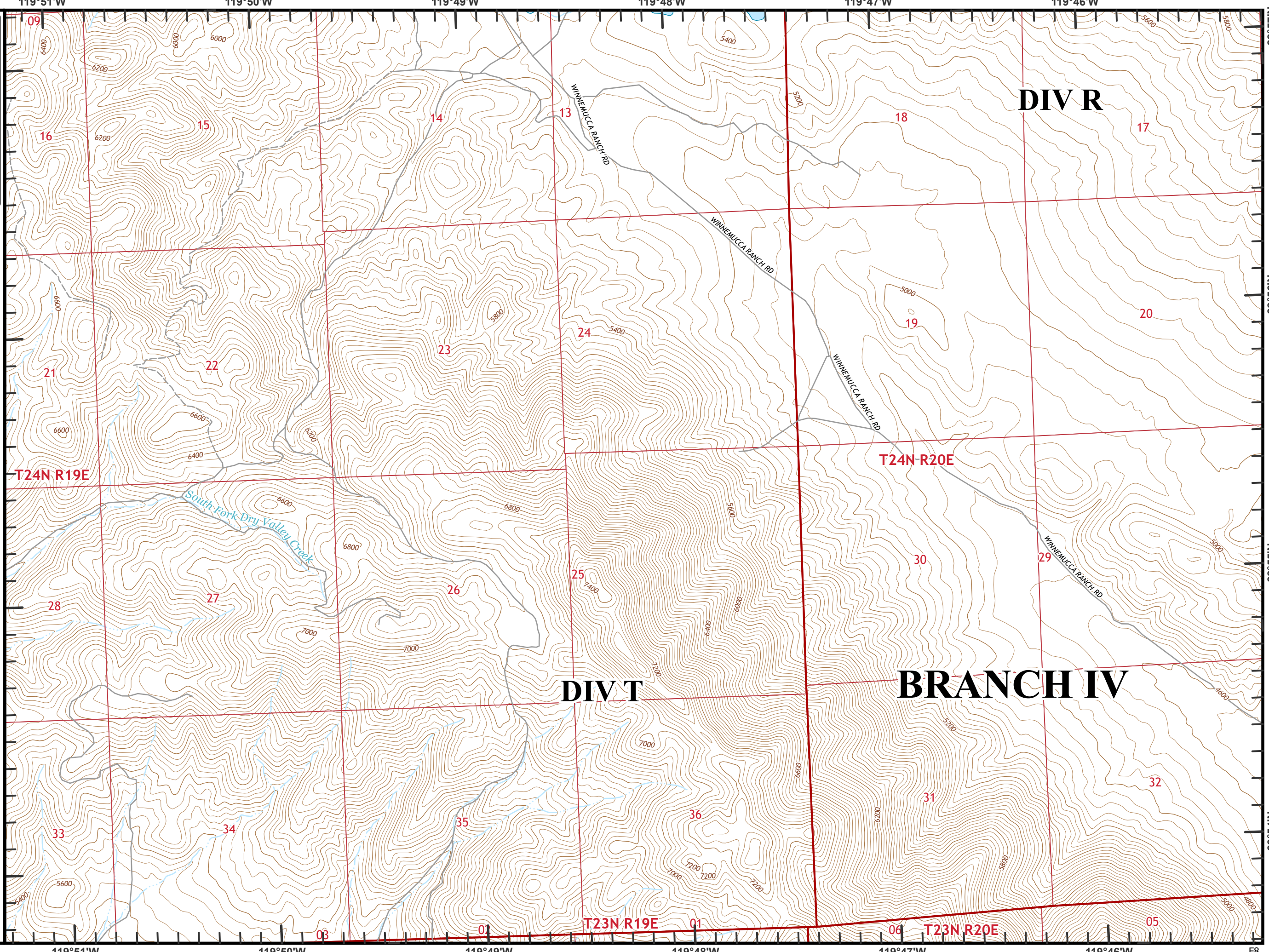
39°56'N

39°55'N

39°54'N



Beckworth Complex  
CA-PNF-001064  
NAD83, Zone 10  
IAP Tiles  
07/11/2021  
Day Shift  
Branch IV  
Index Grid  
F8



119°51'W 119°50'W 119°49'W 119°48'W 119°47'W 119°46'W 119°51'W 119°50'W 119°49'W 119°48'W 119°47'W 119°46'W

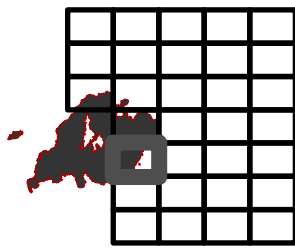
39°57'N 39°56'N 39°55'N 39°54'N

F8

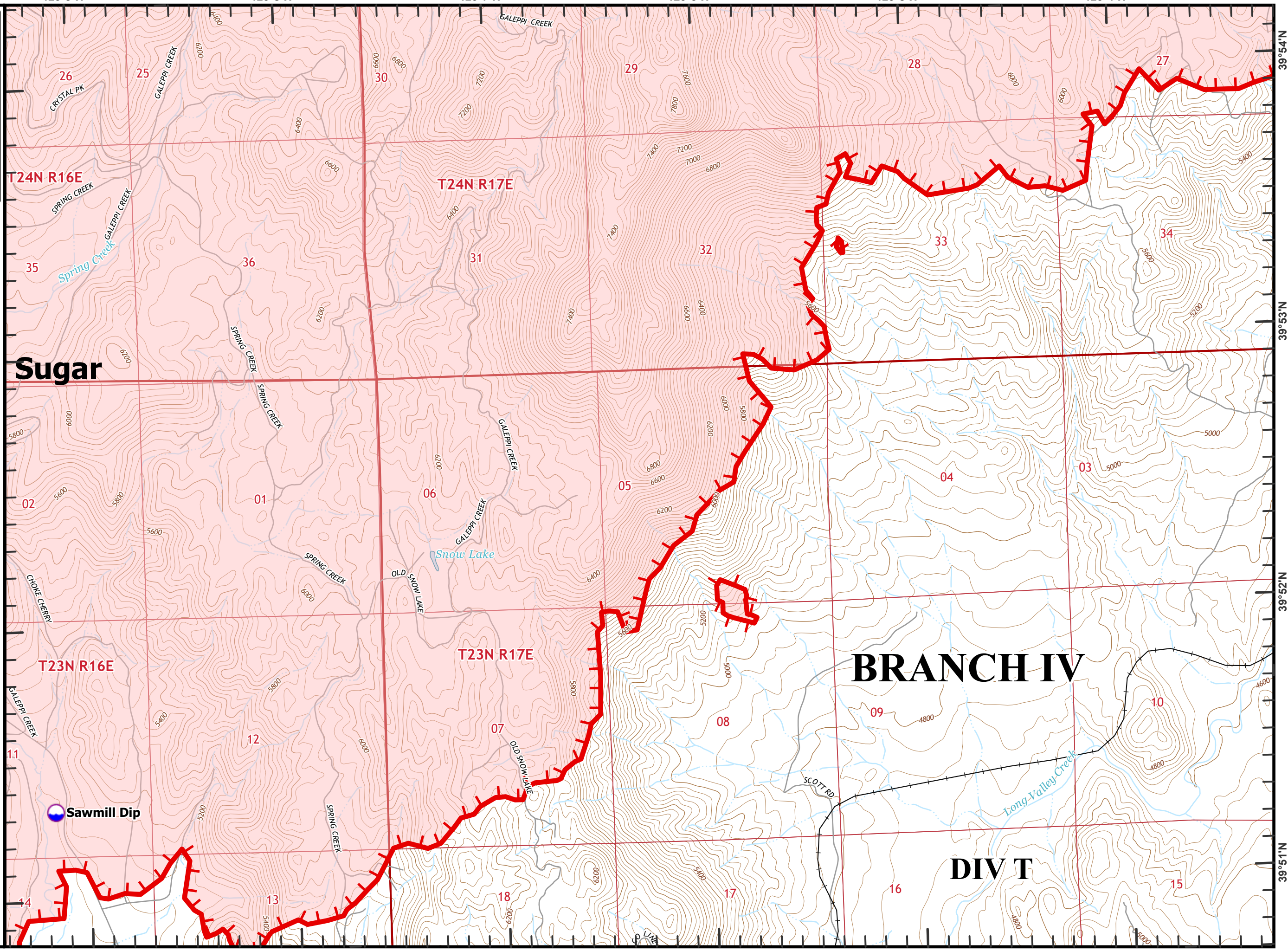


**Beckworth Complex**  
CA-PNF-001064  
NAD83, Zone 10  
IAP Tiles  
07/11/2021  
Day Shift  
Branch IV  
Index Grid  
G5

-  Dip Site
-  Fire Edge
-  Railroad



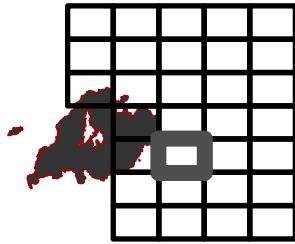
0 1/4 1/2  
Miles



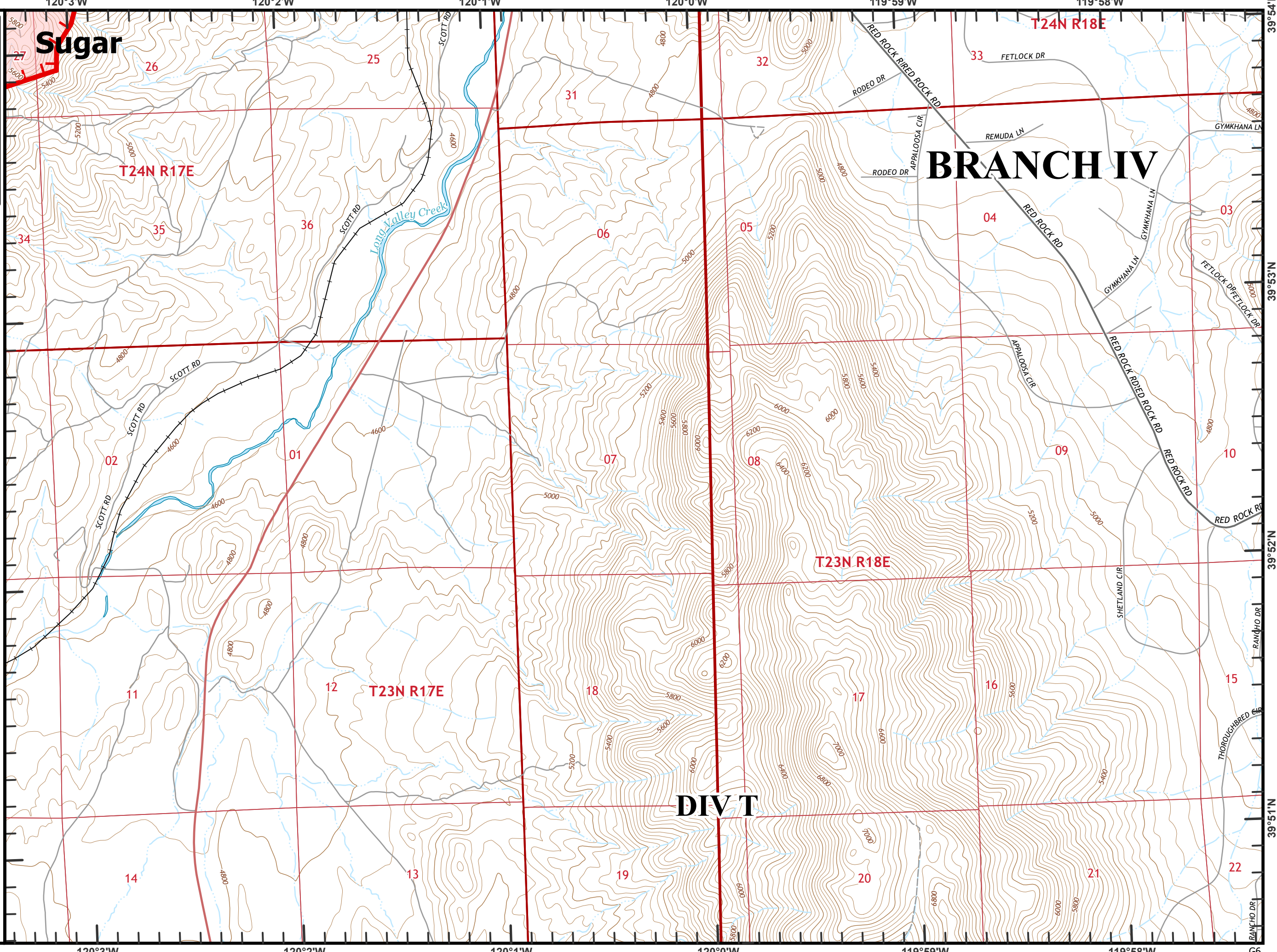


Beckworth Complex  
CA-PNF-001064  
NAD83, Zone 10  
IAP Tiles  
07/11/2021  
Day Shift  
Branch IV  
Index Grid  
G6

 Fire Edge  
 Railroad

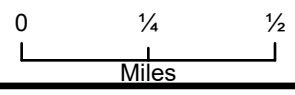
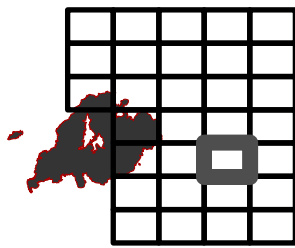
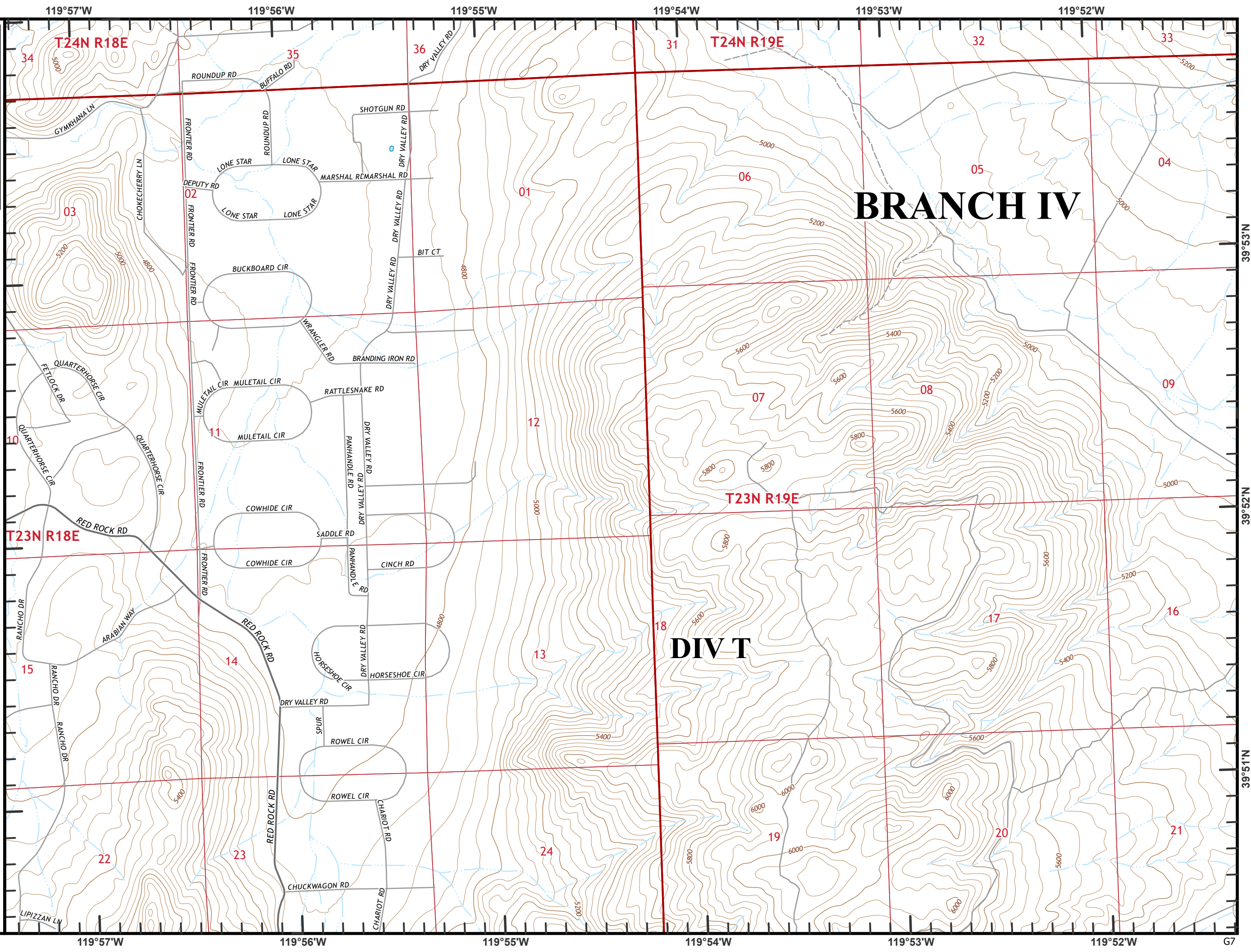


0 1/4 1/2  
Miles





Beckworth Complex  
CA-PNF-001064  
NAD83, Zone 10  
IAP Tiles  
07/11/2021  
Day Shift  
Branch IV  
Index Grid  
G7



119°57'W 119°56'W 119°55'W 119°54'W 119°53'W 119°52'W G7

T23N R18E

T24N R18E

T24N R19E

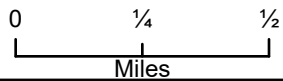
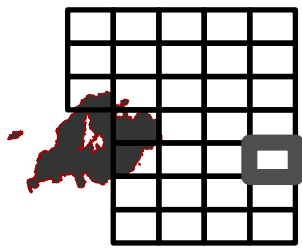
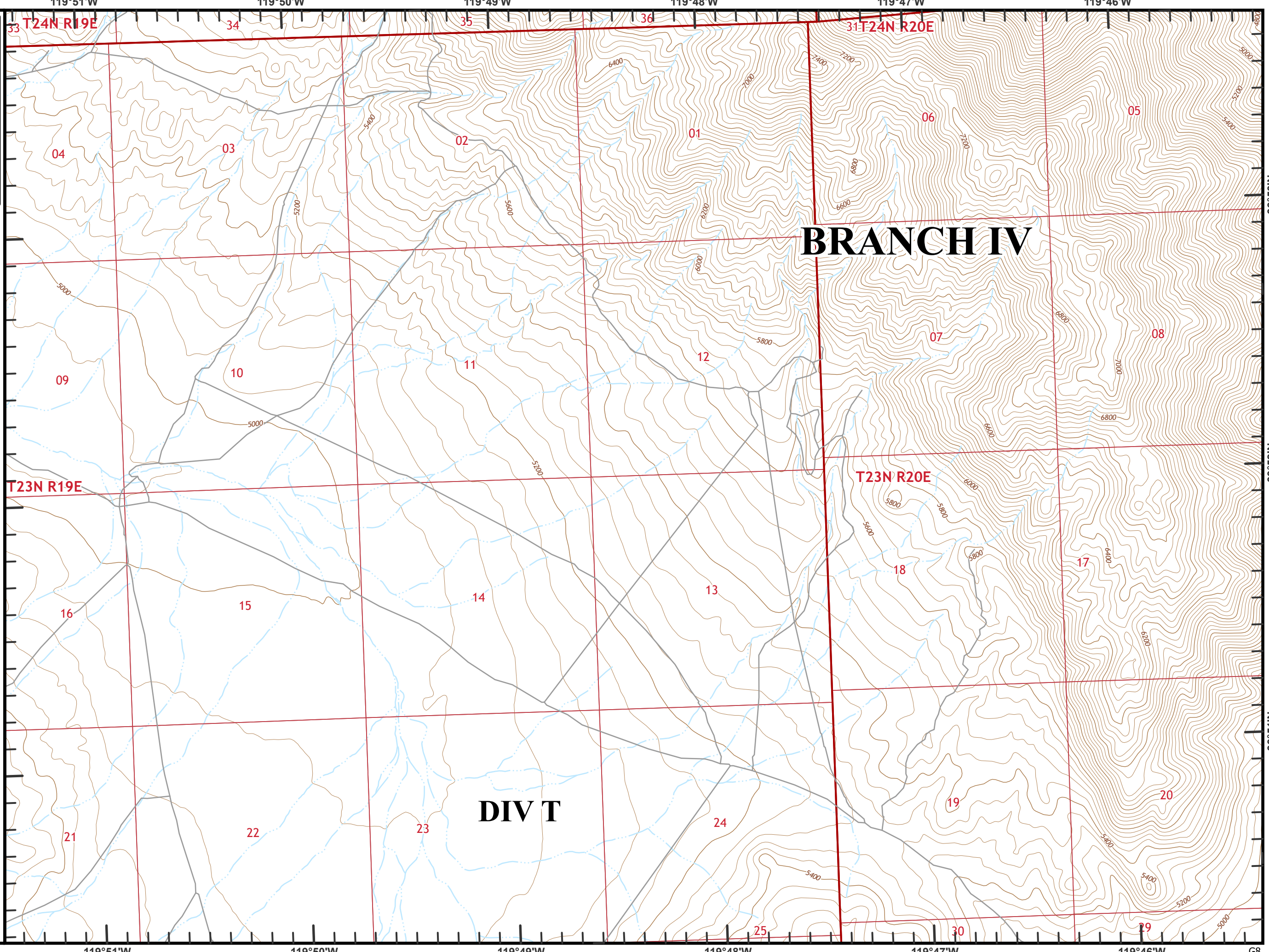
T23N R19E

BRANCH IV

DIV T



Beckworth Complex  
CA-PNF-001064  
NAD83, Zone 10  
IAP Tiles  
07/11/2021  
Day Shift  
Branch IV  
Index Grid  
G8



119°51'W

119°50'W

119°49'W

119°48'W

119°47'W

119°46'W

G8

T24N R19E

31T24N R20E

T23N R19E





T23N R20E

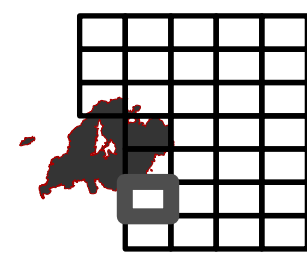
**BRANCH IV**

**DIV T**

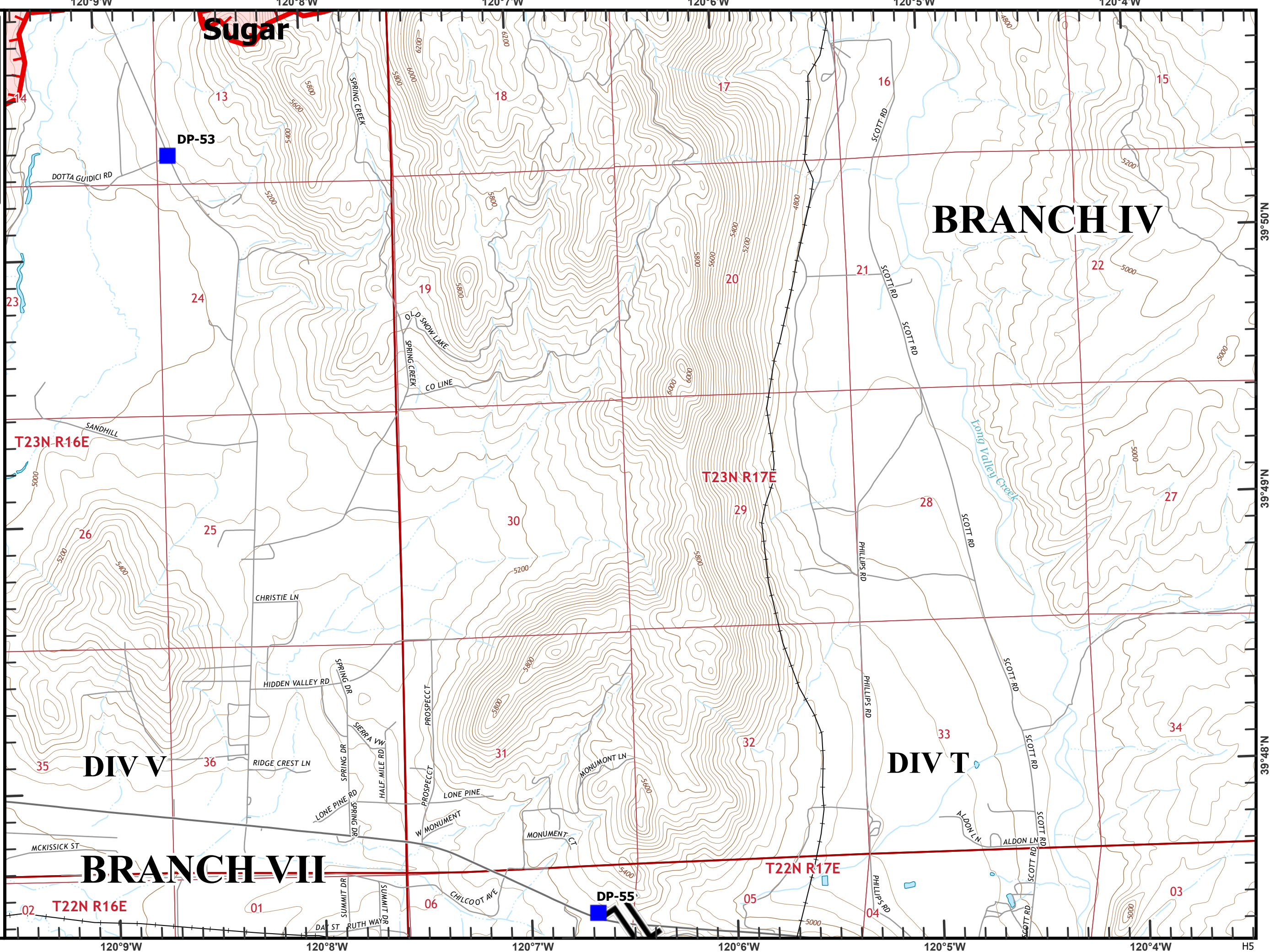


Beckworth Complex  
CA-PNF-001064  
NAD83, Zone 10  
IAP Tiles  
07/11/2021  
Day Shift  
Branch IV  
Index Grid  
H5

-  Branch Break
-  Drop Point
-  Fire Edge
-  Railroad



0 1/4 1/2  
Miles



Sugar

BRANCH IV

DIV V

DIV T

BRANCH VII

120°9'W 120°8'W 120°7'W 120°6'W 120°5'W 120°4'W

39°50'N 39°49'N 39°48'N

13 14 15 16 17 18 19 20 21 22 23 24 25 26 27 28 29 30 31 32 33 34 35 36

02 T22N R16E 01 06 05 04 03

DOTTA GUIDICI RD SANDHILL CHRISTIE LN HIDDEN VALLEY RD SPRING DR SIERRA VW HALF MILE RD PROSPECT LONE PINE MONUMENT LN MONUMENT CT ALDON LN ALDON LN

SPRING CREEK OLD SNOW LAKE SPRING CREEK CO LINE SPRING CREEK

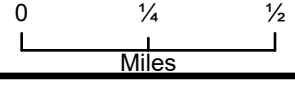
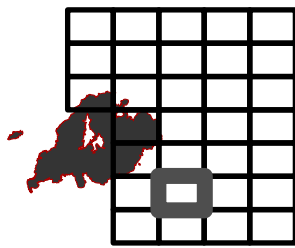
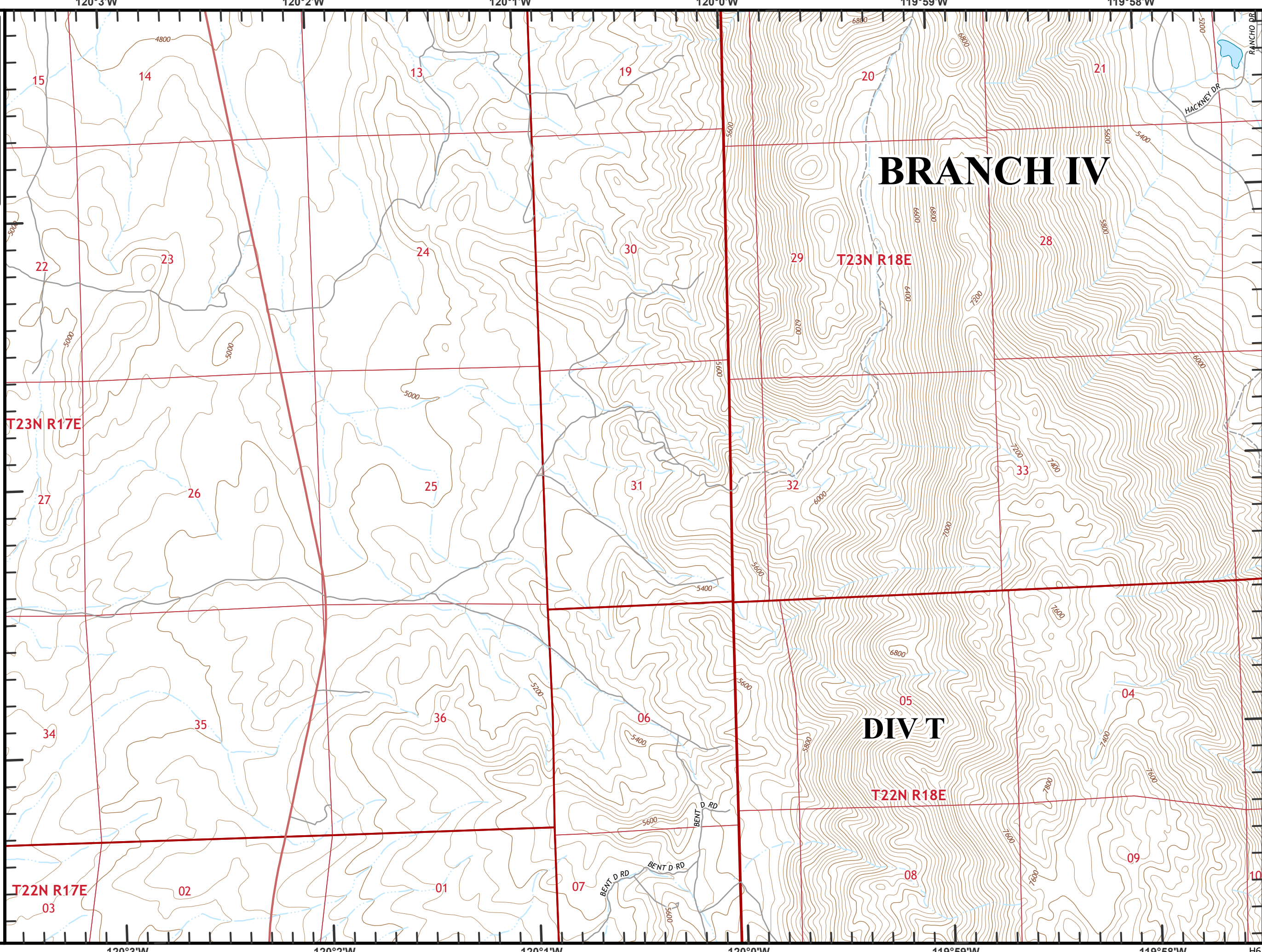
SCOTT RD SCOTT RD SCOTT RD SCOTT RD SCOTT RD SCOTT RD

PHILLIPS RD PHILLIPS RD PHILLIPS RD

DP-53 DP-55



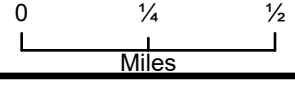
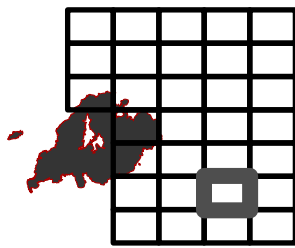
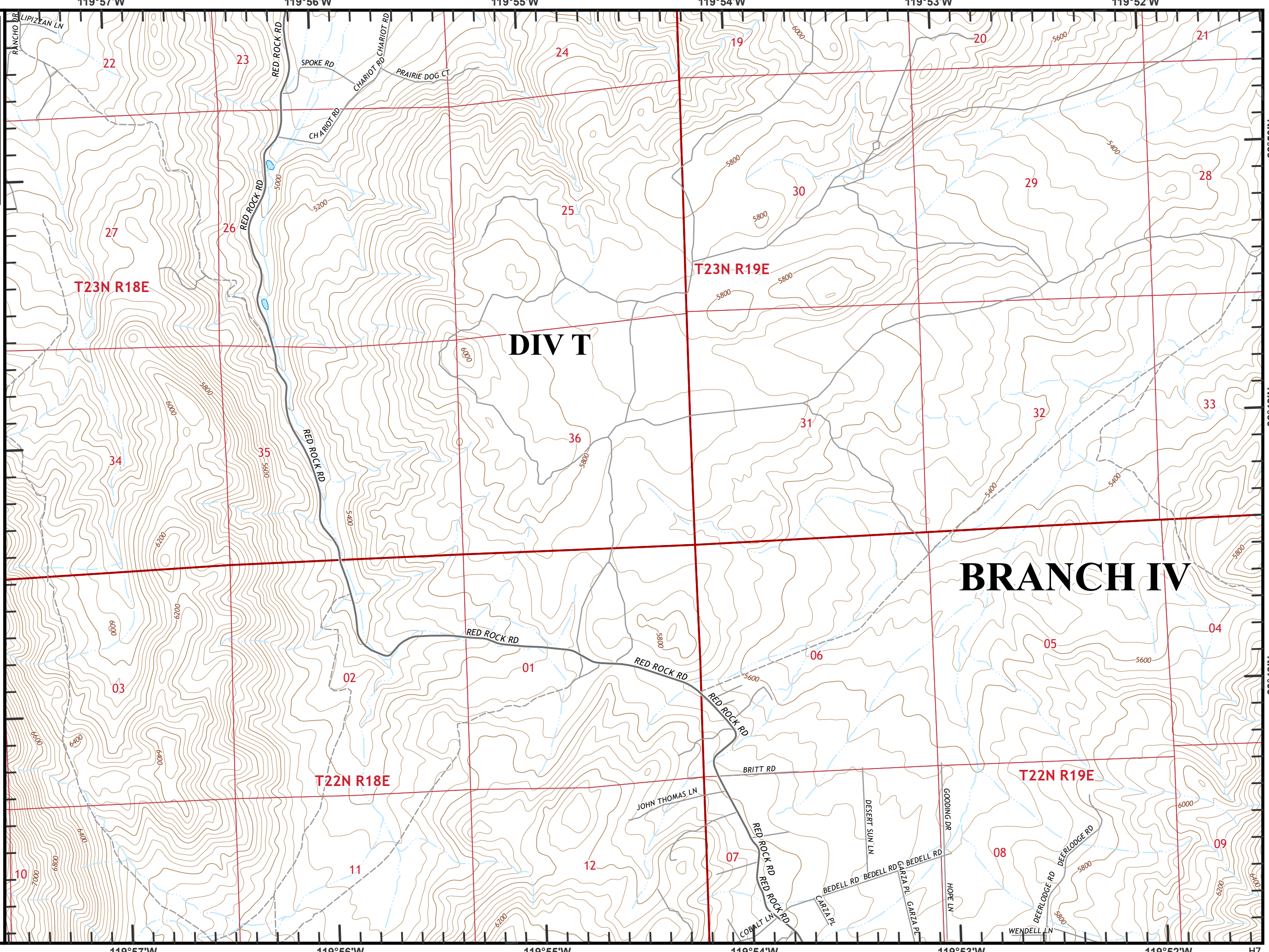
Beckworth Complex  
CA-PNF-001064  
NAD83, Zone 10  
IAP Tiles  
07/11/2021  
Day Shift  
Branch IV  
Index Grid  
H6



39°50'N  
39°49'N  
39°48'N  
H6



Beckworth Complex  
CA-PNF-001064  
NAD83, Zone 10  
IAP Tiles  
07/11/2021  
Day Shift  
Branch IV  
Index Grid  
H7



119°57'W

119°56'W

119°55'W

119°54'W

119°53'W

119°52'W

H7

RANCHO DR  
LIPIZZAN LN

T23N R18E

T23N R19E

DIV T

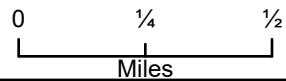
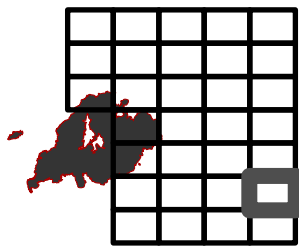
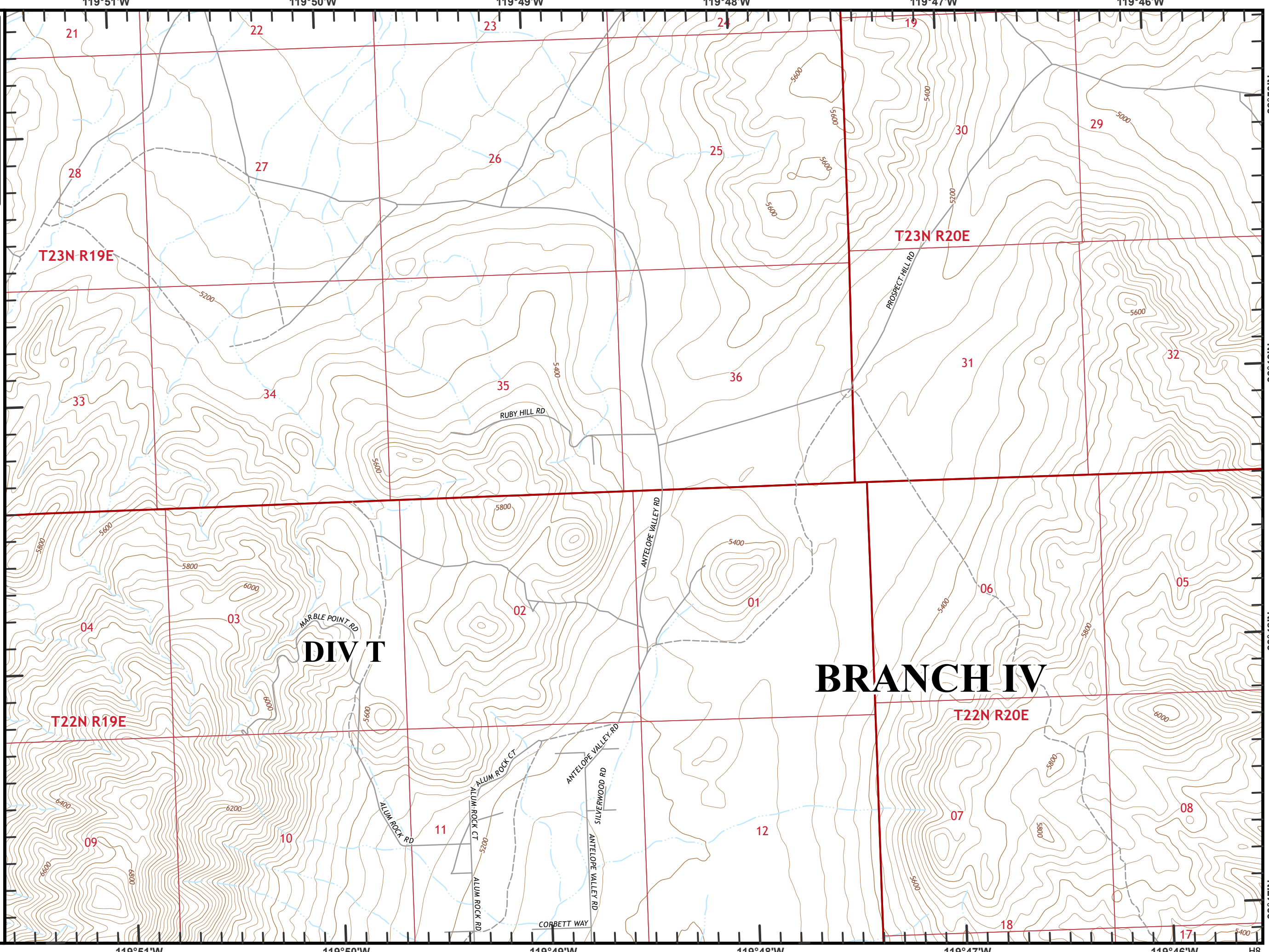
BRANCH IV

T22N R18E

T22N R19E



Beckworth Complex  
CA-PNF-001064  
NAD83, Zone 10  
IAP Tiles  
07/11/2021  
Day Shift  
Branch IV  
Index Grid  
H8



**DIV T**

**BRANCH IV**

T23N R19E

T23N R20E

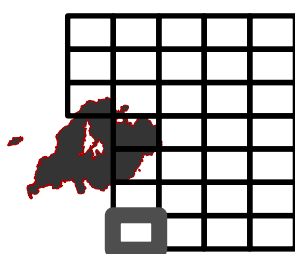
T22N R19E

T22N R20E

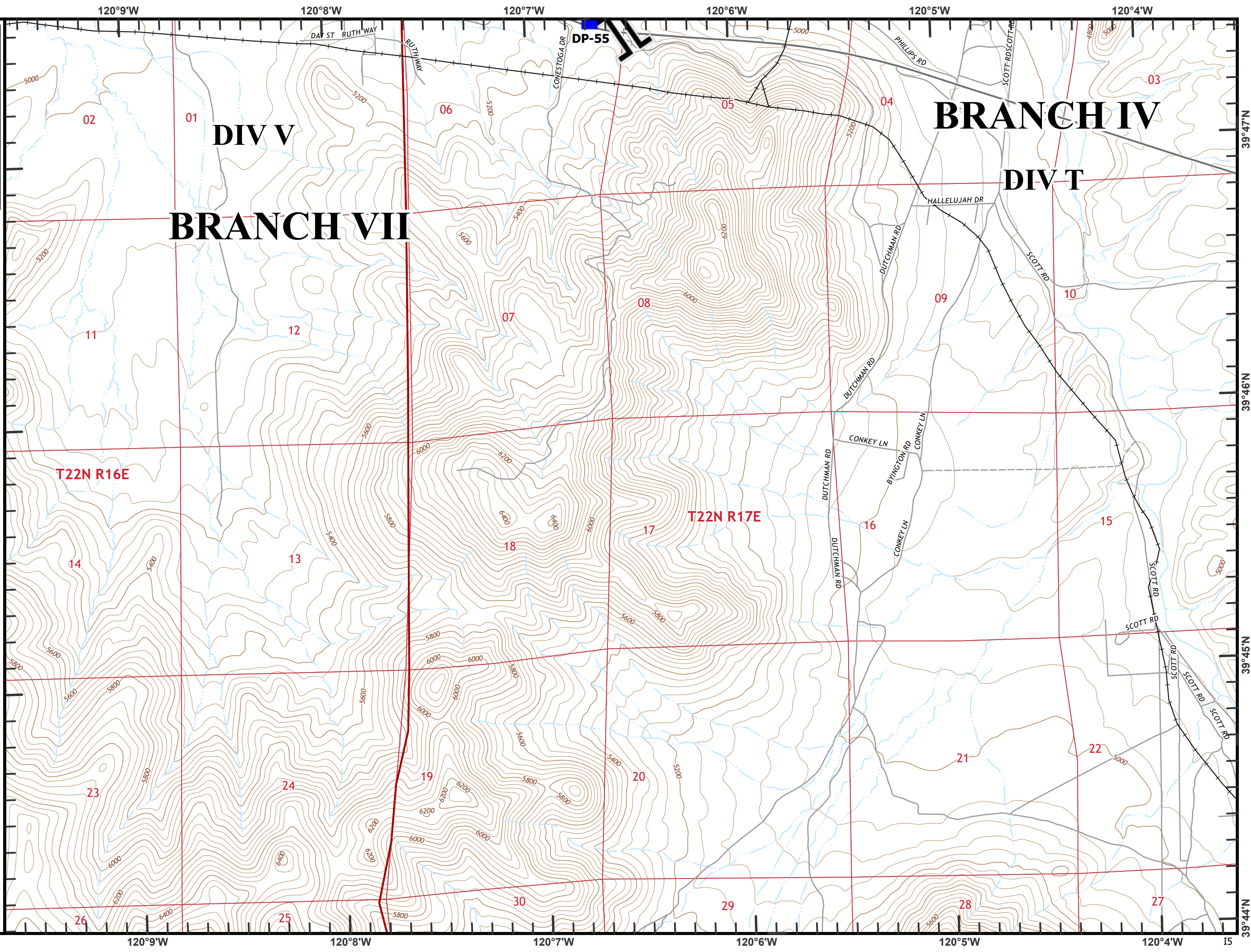


Beckworth Complex  
CA-PNF-001064  
NAD83, Zone 10  
IAP Tiles  
07/11/2021  
Day Shift  
Branch IV  
Index Grid  
15

—+— Railroad



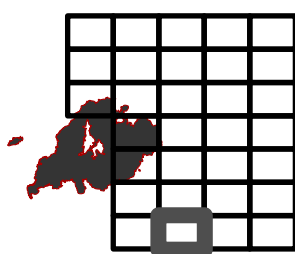
0 1/4 1/2  
Miles



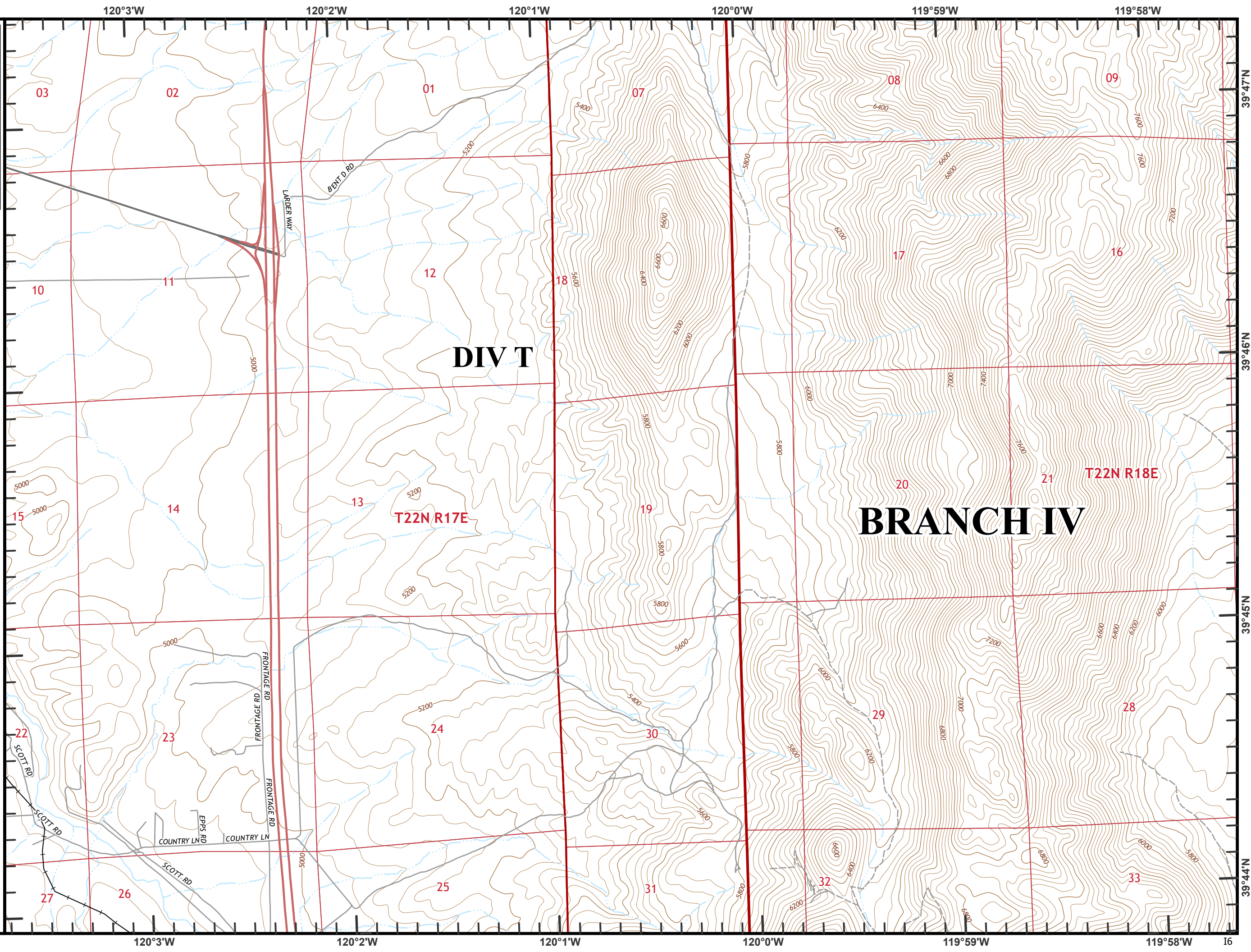


Beckworth Complex  
CA-PNF-001064  
NAD83, Zone 10  
IAP Tiles  
07/11/2021  
Day Shift  
Branch IV  
Index Grid  
I6

— Railroad

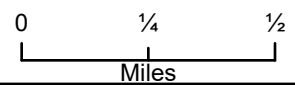
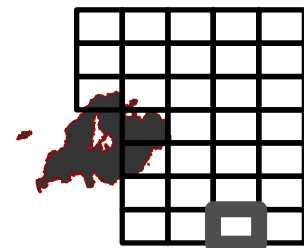
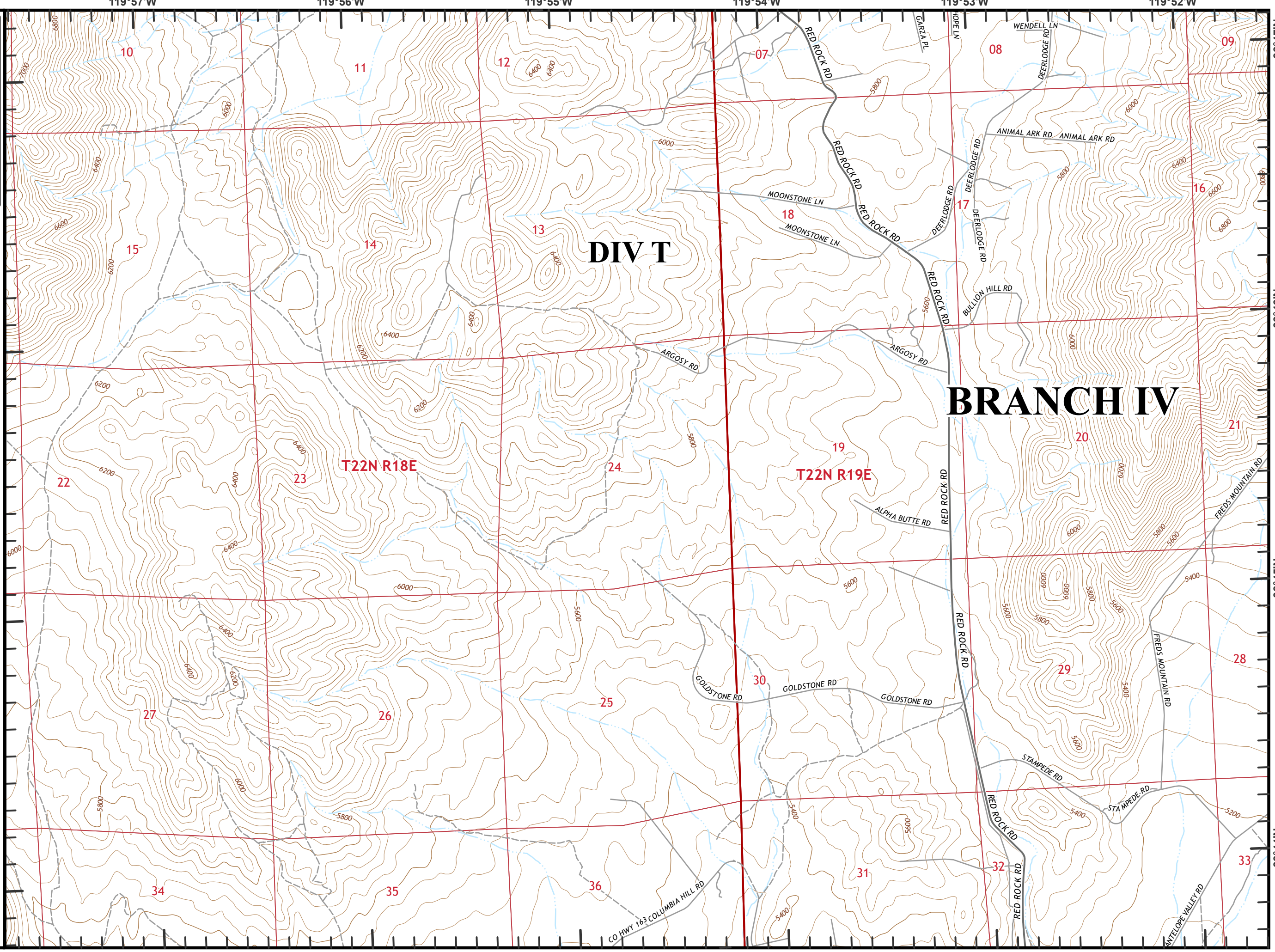


0 1/4 1/2  
Miles





Beckworth Complex  
CA-PNF-001064  
NAD83, Zone 10  
IAP Tiles  
07/11/2021  
Day Shift  
Branch IV  
Index Grid  
17



119°57'W

119°56'W

119°55'W

119°54'W

119°53'W

119°52'W

17

39°44'N

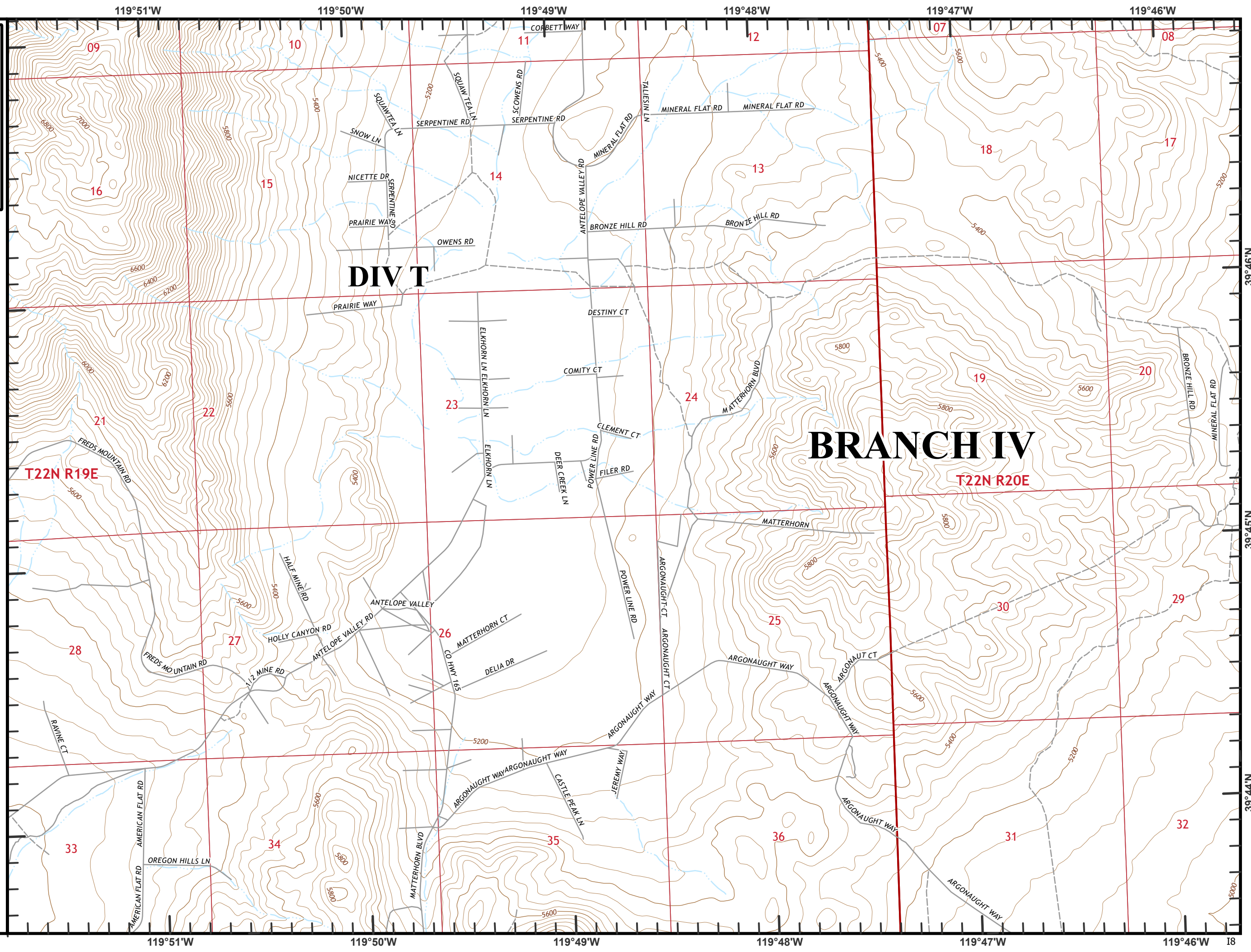
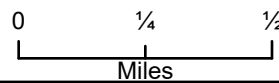
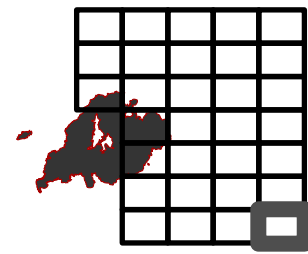
39°45'N

39°46'N

39°47'N



Beckworth Complex  
CA-PNF-001064  
NAD83, Zone 10  
IAP Tiles  
07/11/2021  
Day Shift  
Branch IV  
Index Grid  
18



119°51'W

119°50'W

119°49'W

119°48'W

119°47'W

119°46'W

18