

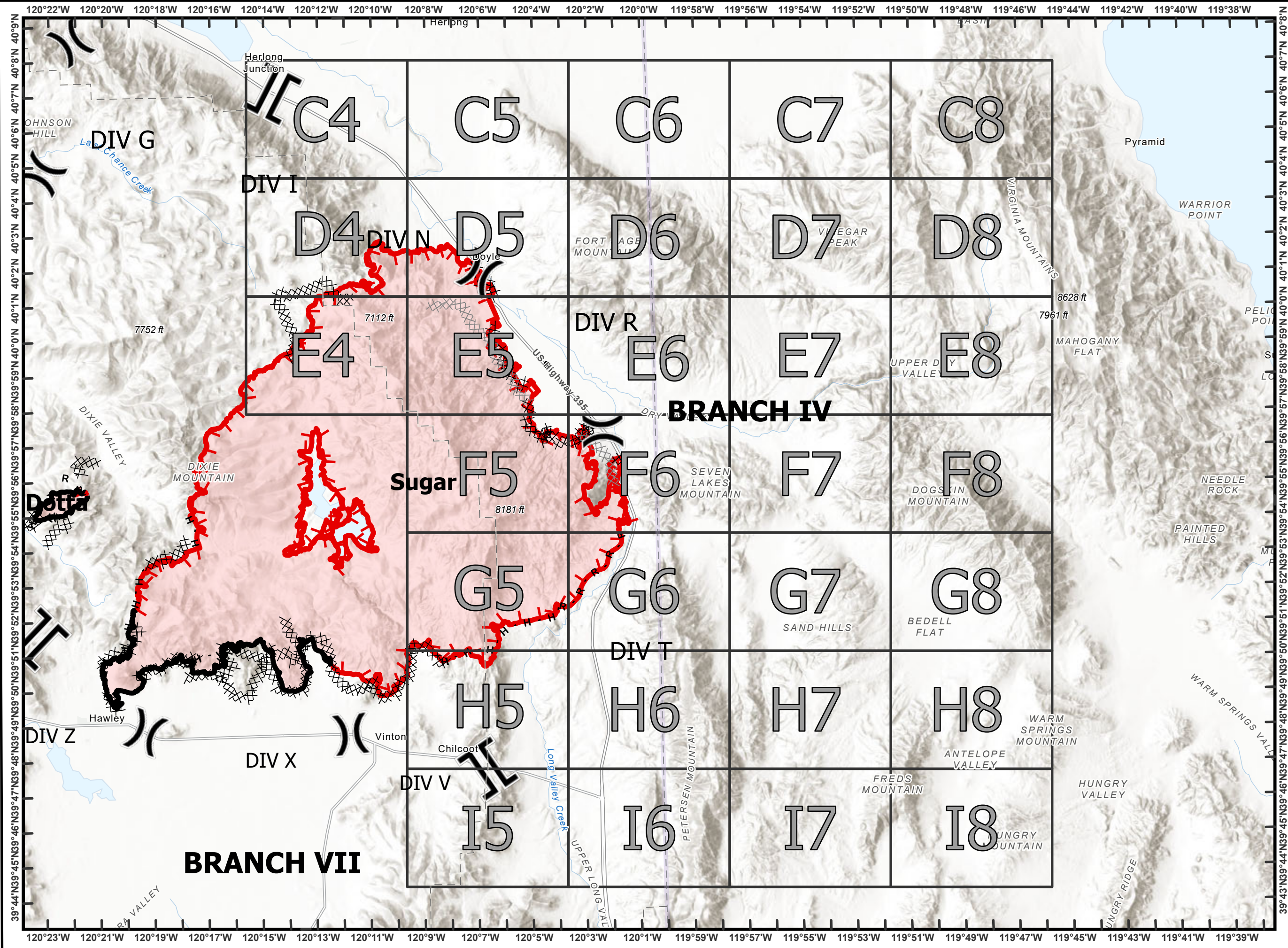
Beckwourth Complex
CA-PNF-001064
NAD83, Zone 10
IAP Index
07/12/2021
Day Shift
Branch IV



- Division Break
- Branch Break
- Completed Dozer Line
- Completed Hand Line
- Completed Mixed Construction Line
- Completed Road as Line
- Planned Dozer Line
- Fire Edge
- Contained Line

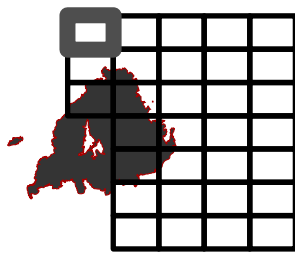


0 2 4
Miles

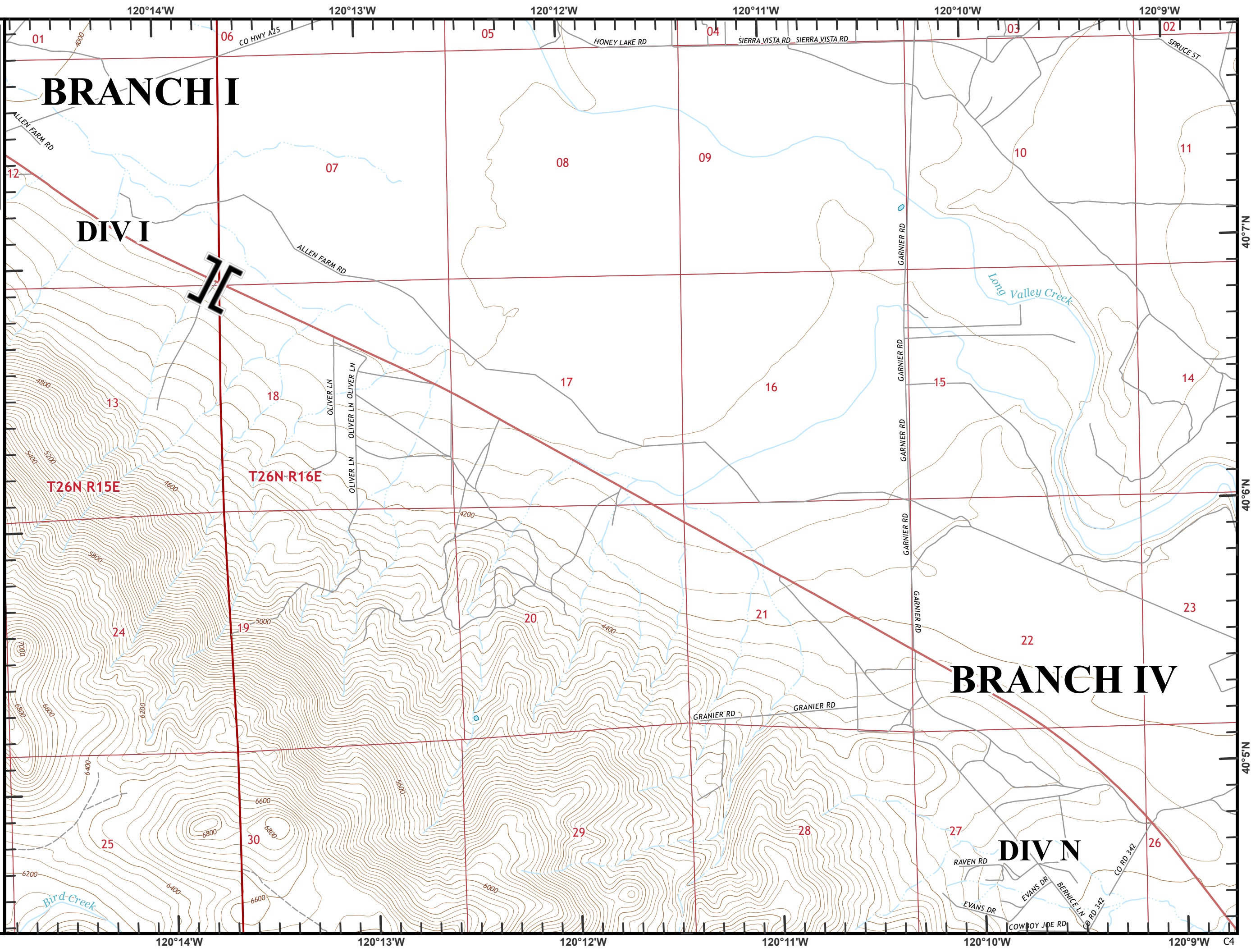


Beckworth Complex
CA-PNF-001064
NAD83, Zone 10
IAP Tiles
07/12/2021
Day Shift
Branch IV
Index Grid
C4

 Branch Break



0 1/4 1/2
Miles



40°7'N

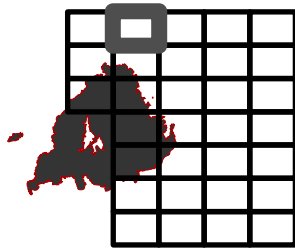
40°6'N

40°5'N

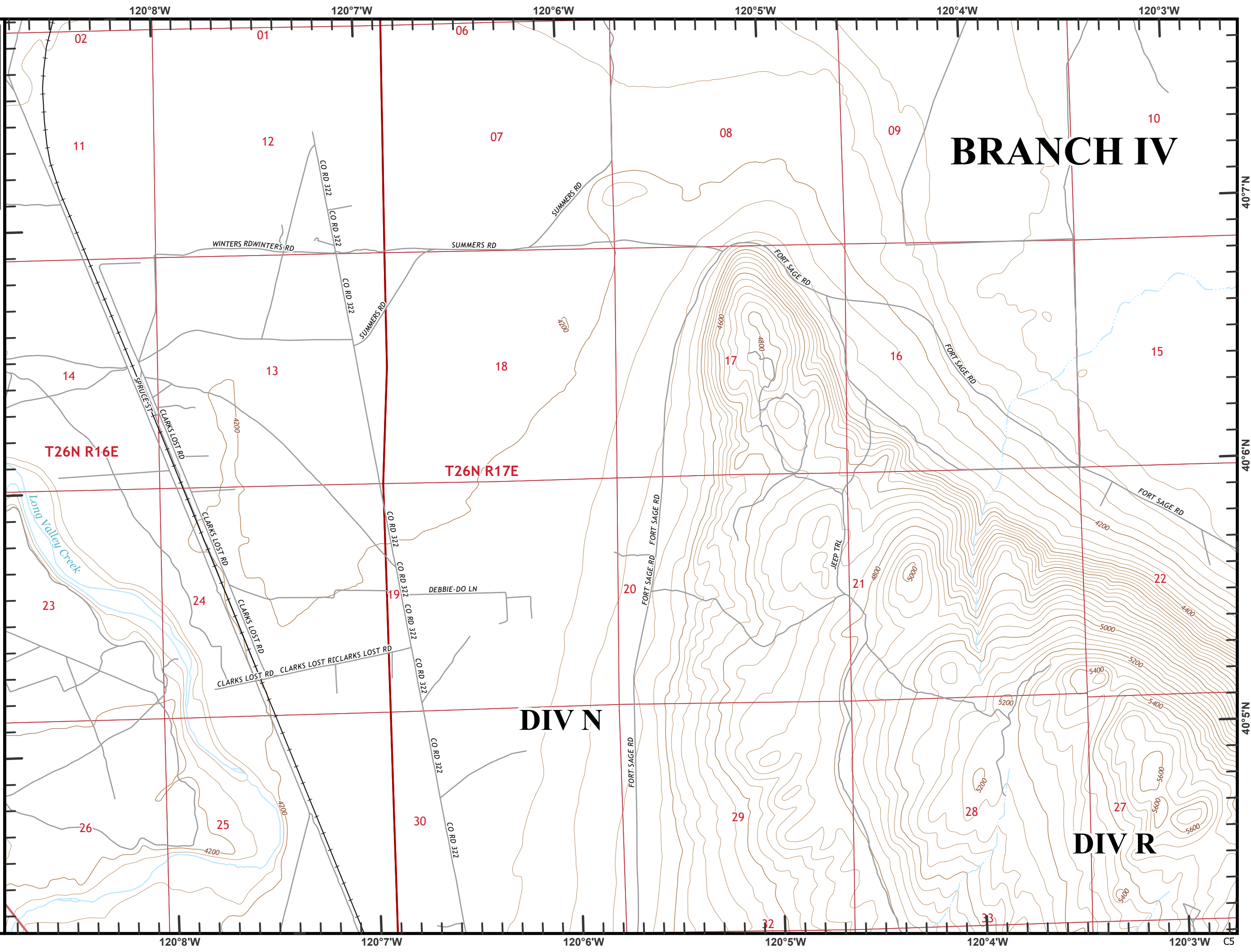
C4

Beckworth Complex
CA-PNF-001064
NAD83, Zone 10
IAP Tiles
07/12/2021
Day Shift
Branch IV
Index Grid
C5

—+— Railroad



0 1/4 1/2
Miles



BRANCH IV

DIV N

DIV R

T26N R16E

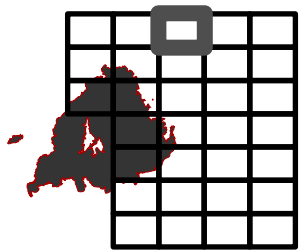
T26N R17E

120°8'W 120°7'W 120°6'W 120°5'W 120°4'W 120°3'W

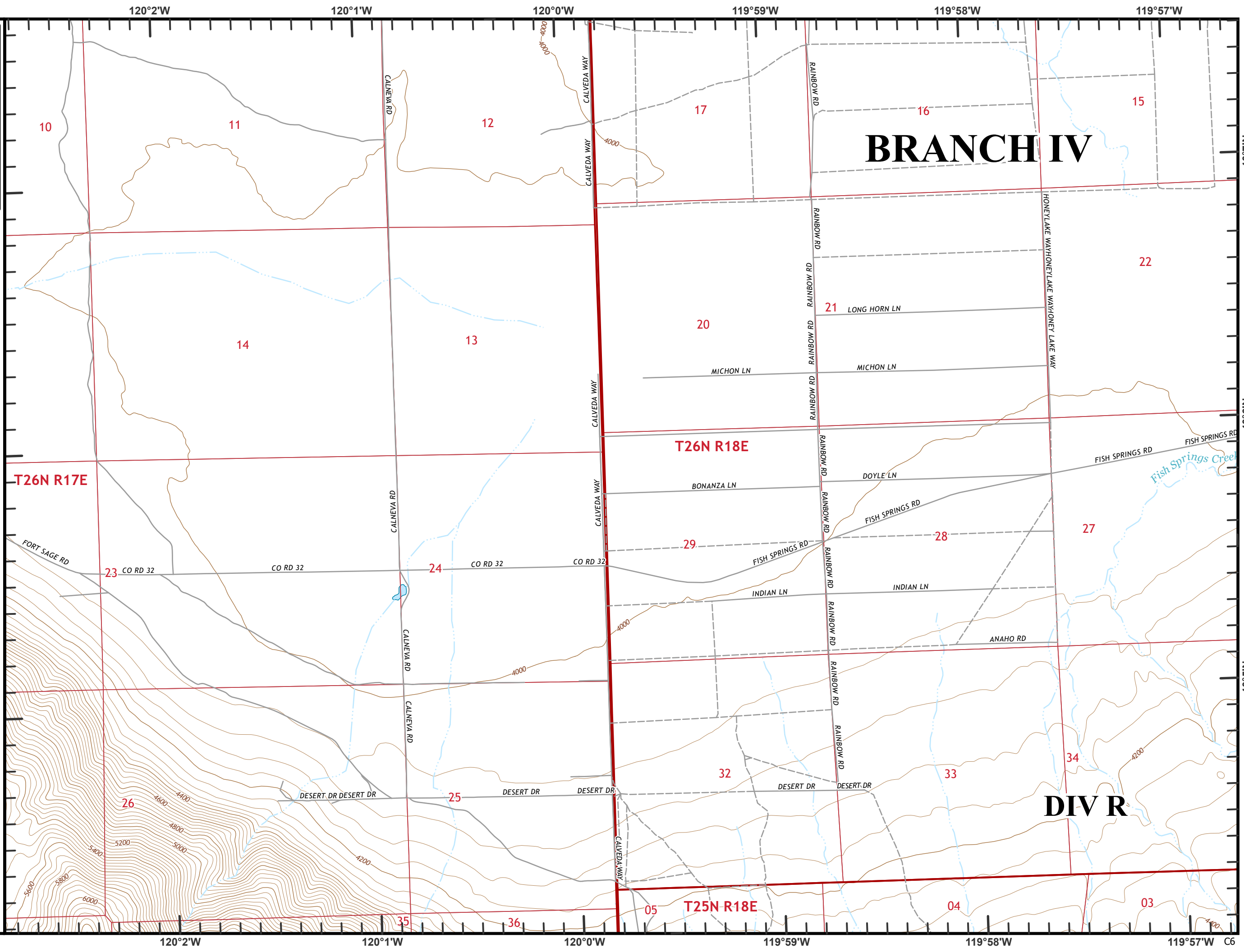
02 01 06 08 09 10
11 12 07 17 16 15
14 13 18 20 21 22
23 24 19 25 26 27 28 29 30 31 32 33

40°7'N
40°6'N
40°5'N
C5

Beckwourth Complex
CA-PNF-001064
NAD83, Zone 10
IAP Tiles
07/12/2021
Day Shift
Branch IV
Index Grid
C6



0 1/4 1/2
Miles



BRANCH IV

DIV R

120°2'W 120°1'W 120°0'W 119°59'W 119°58'W 119°57'W

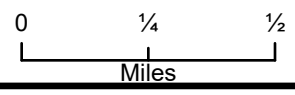
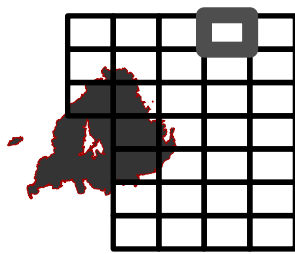
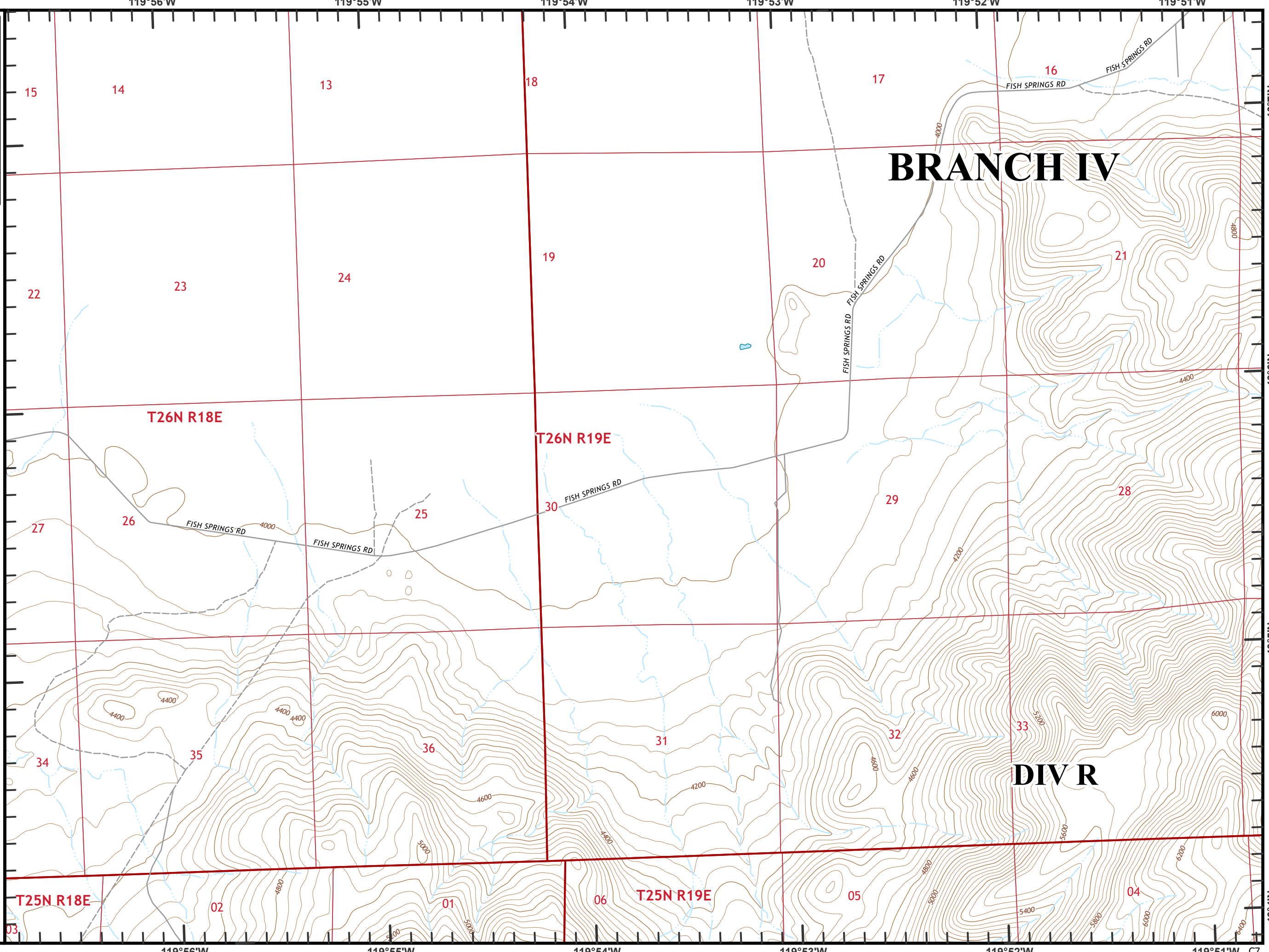
40°7'N

40°6'N

40°5'N

C6

Beckworth Complex
CA-PNF-001064
NAD83, Zone 10
IAP Tiles
07/12/2021
Day Shift
Branch IV
Index Grid
C7



T26N R18E

T26N R19E

T25N R18E

T25N R19E

BRANCH IV

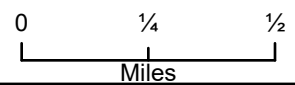

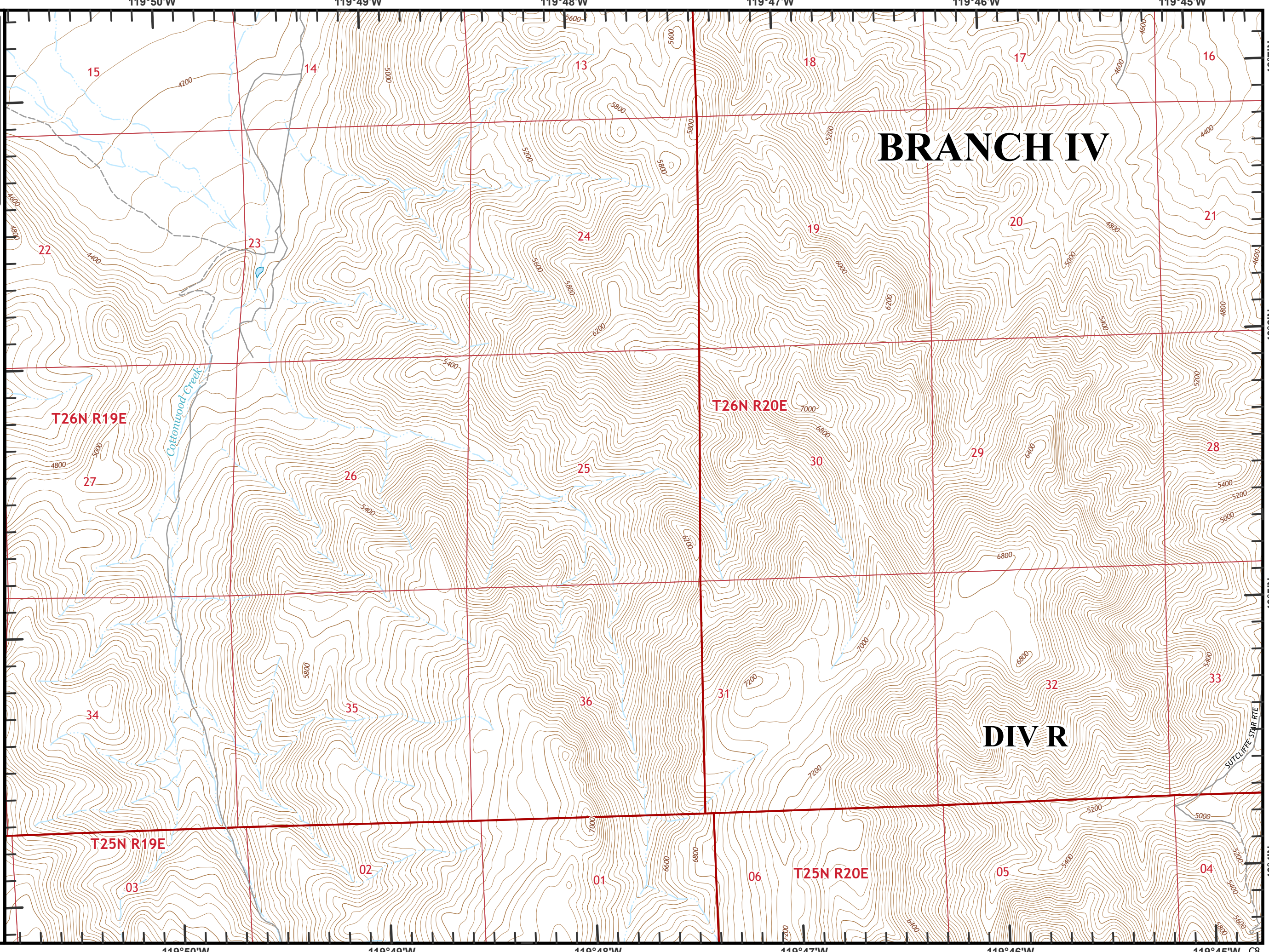
DIV R

40°7'N
40°6'N
40°5'N
40°4'N

119°56'W 119°55'W 119°54'W 119°53'W 119°52'W 119°51'W

119°56'W 119°55'W 119°54'W 119°53'W 119°52'W 119°51'W


Beckwourth Complex
CA-PNF-001064
NAD83, Zone 10
IAP Tiles
07/12/2021
Day Shift
Branch IV
Index Grid
C8



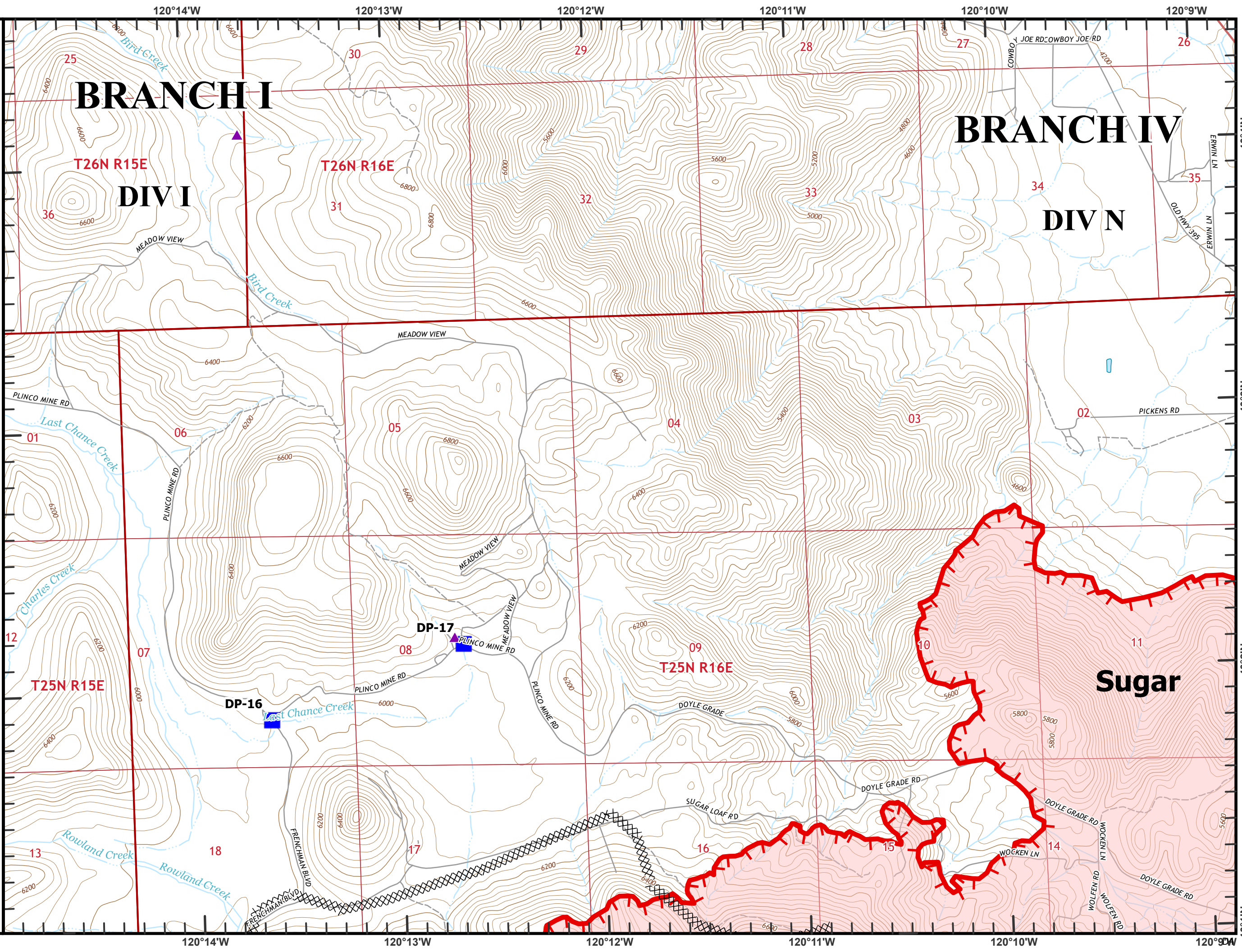
40°7'N
40°6'N
40°5'N
40°4'N
C8

Beckworth Complex
CA-PNF-001064
NAD83, Zone 10
IAP Tiles
07/12/2021
Day Shift
Branch IV
Index Grid
D4


- ⊗ Completed Dozer Line
- Drop Point
- ▬ Fire Edge
- ▲ Sensitive Areas

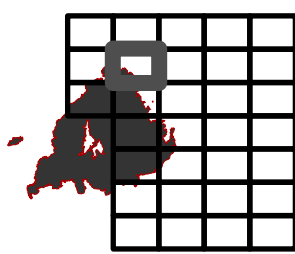


0 1/4 1/2
 Miles

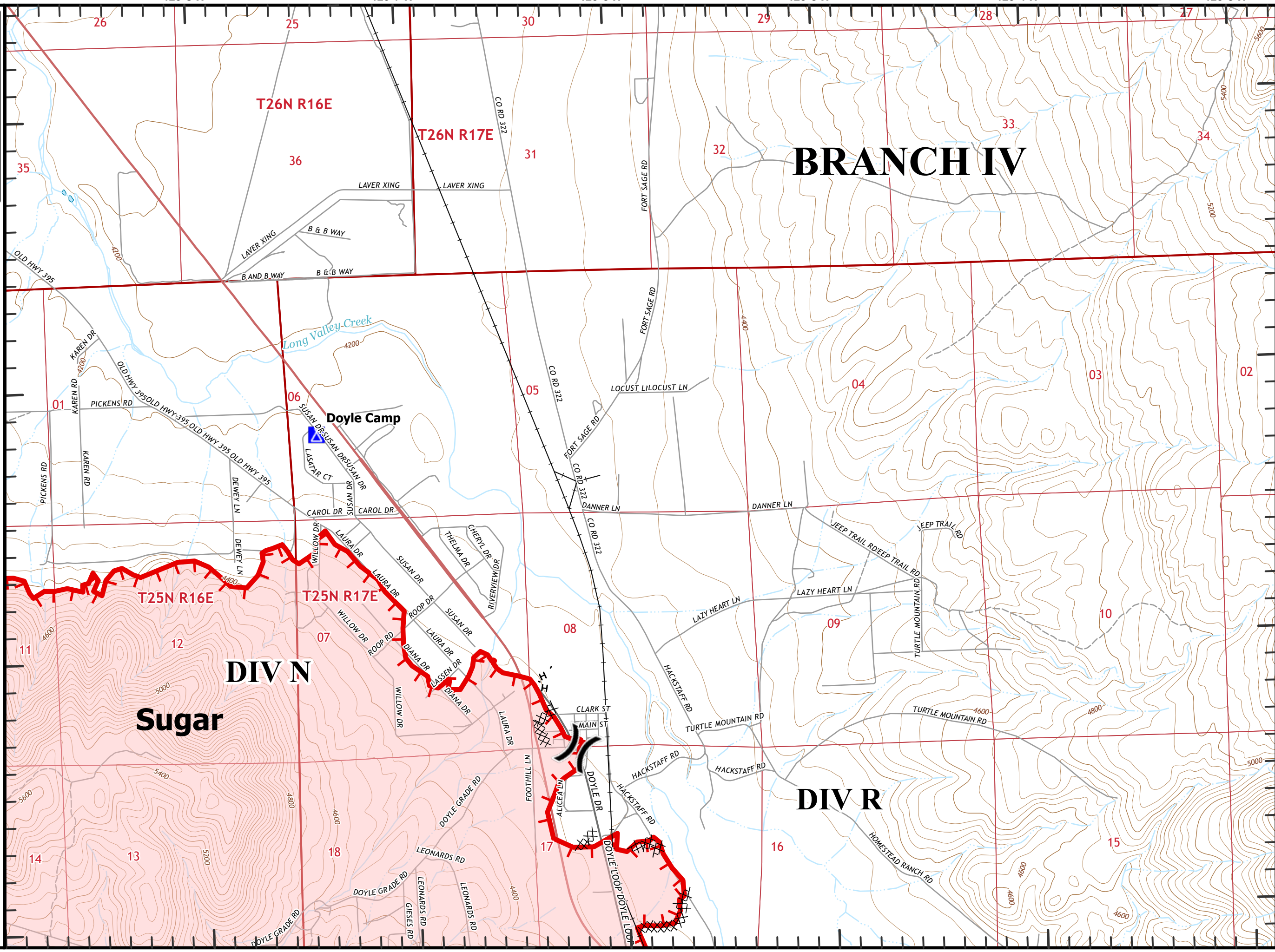


Beckworth Complex
CA-PNF-001064
NAD83, Zone 10
IAP Tiles
07/12/2021
Day Shift
Branch IV
Index Grid
D5

- ⊗ Completed Dozer Line
- H Completed Hand Line
-  Division Break
-  Camp
-  Fire Edge
- + Railroad



0 1/4 1/2
 Miles



BRANCH IV

DIV N

Sugar

DIV R

T26N R16E

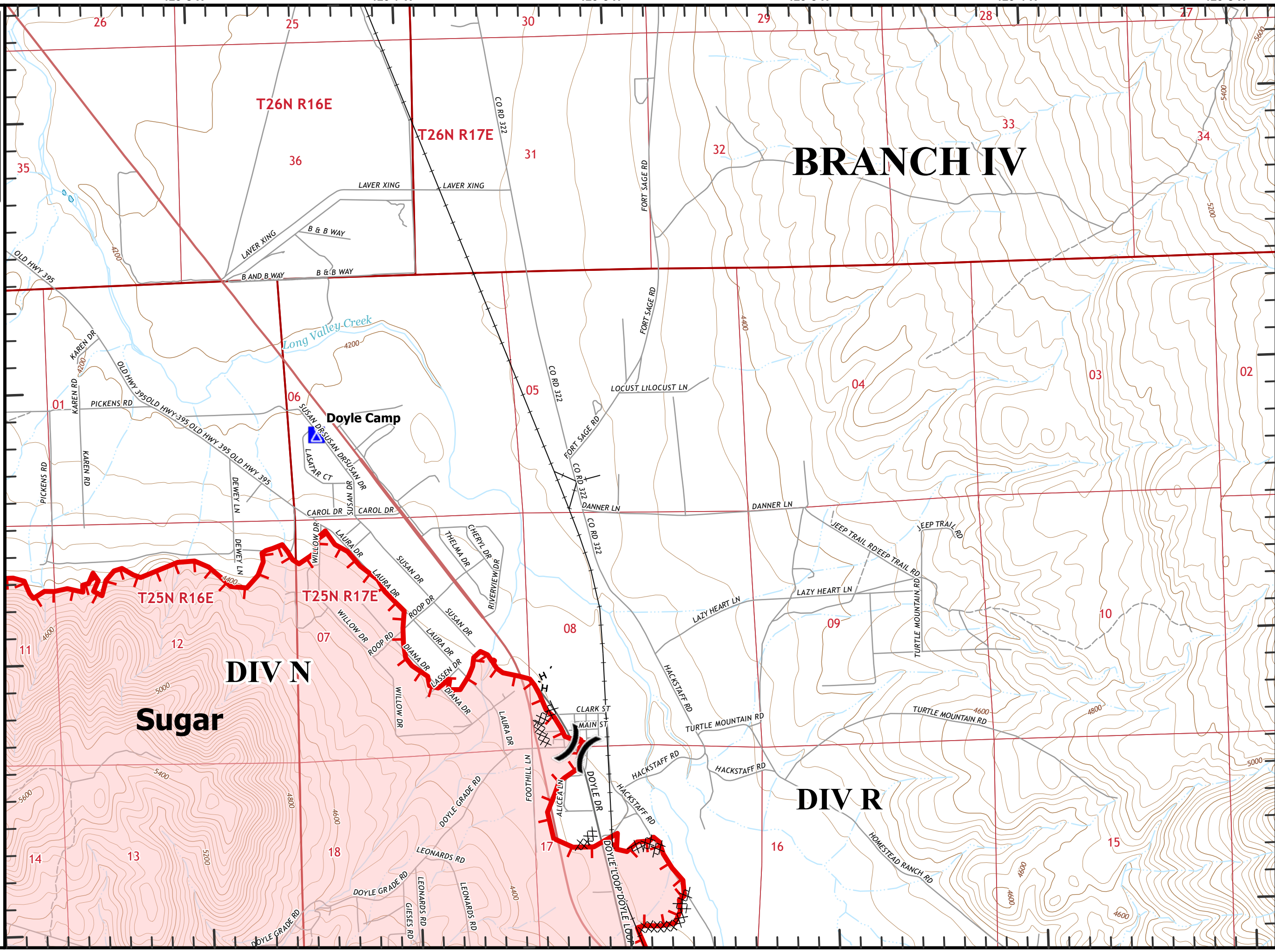
T26N R17E

T25N R16E

T25N R17E

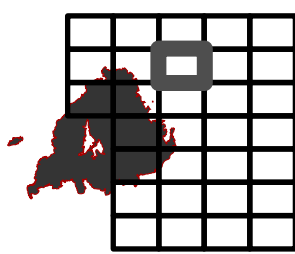
Doyle Camp

Long Valley Creek

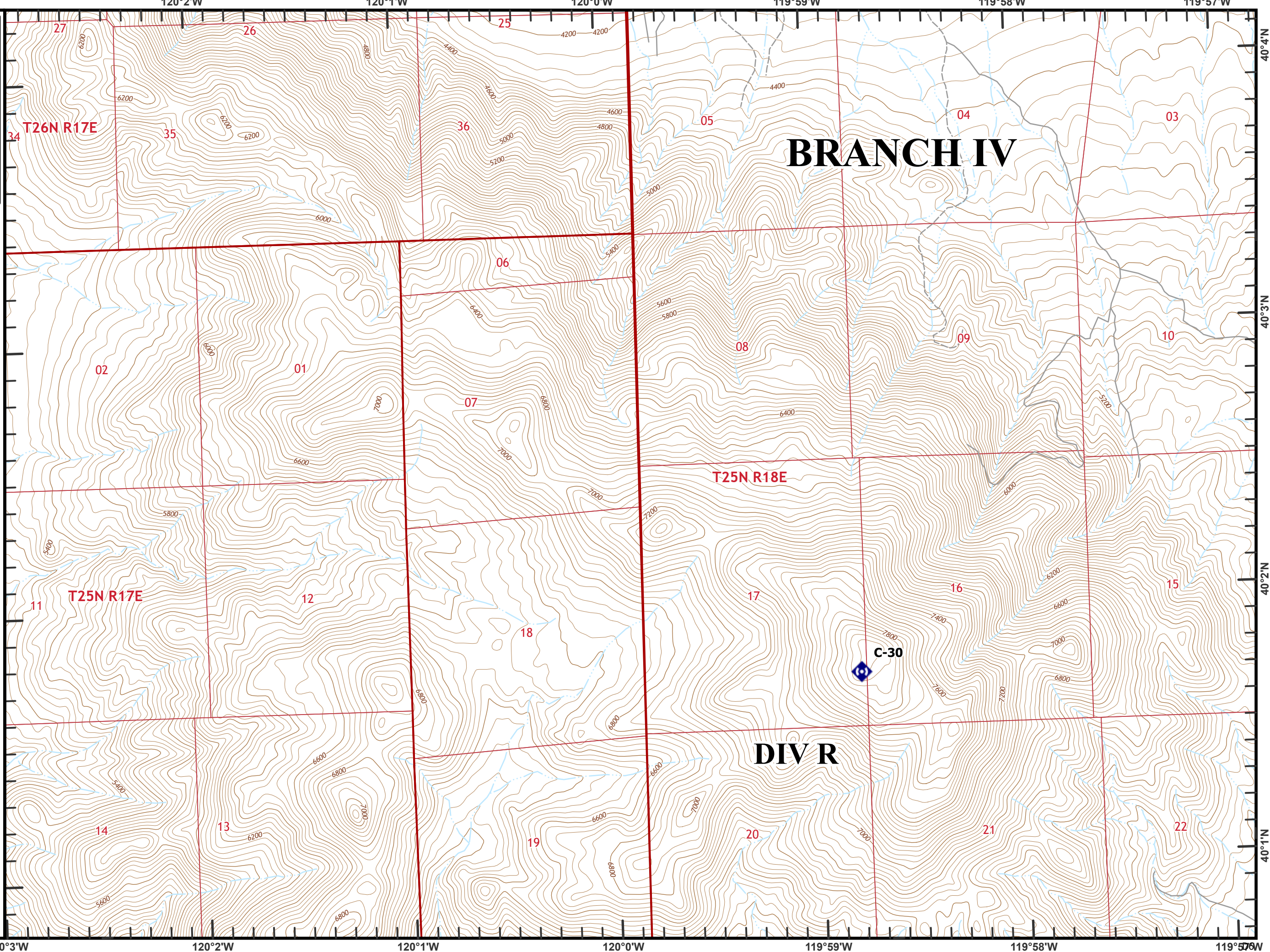


Beckwourth Complex
CA-PNF-001064
NAD83, Zone 10
IAP Tiles
07/12/2021
Day Shift
Branch IV
Index Grid
D6

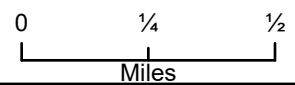
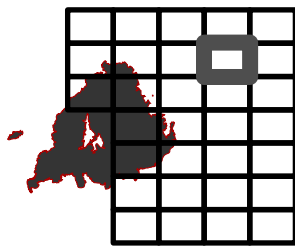
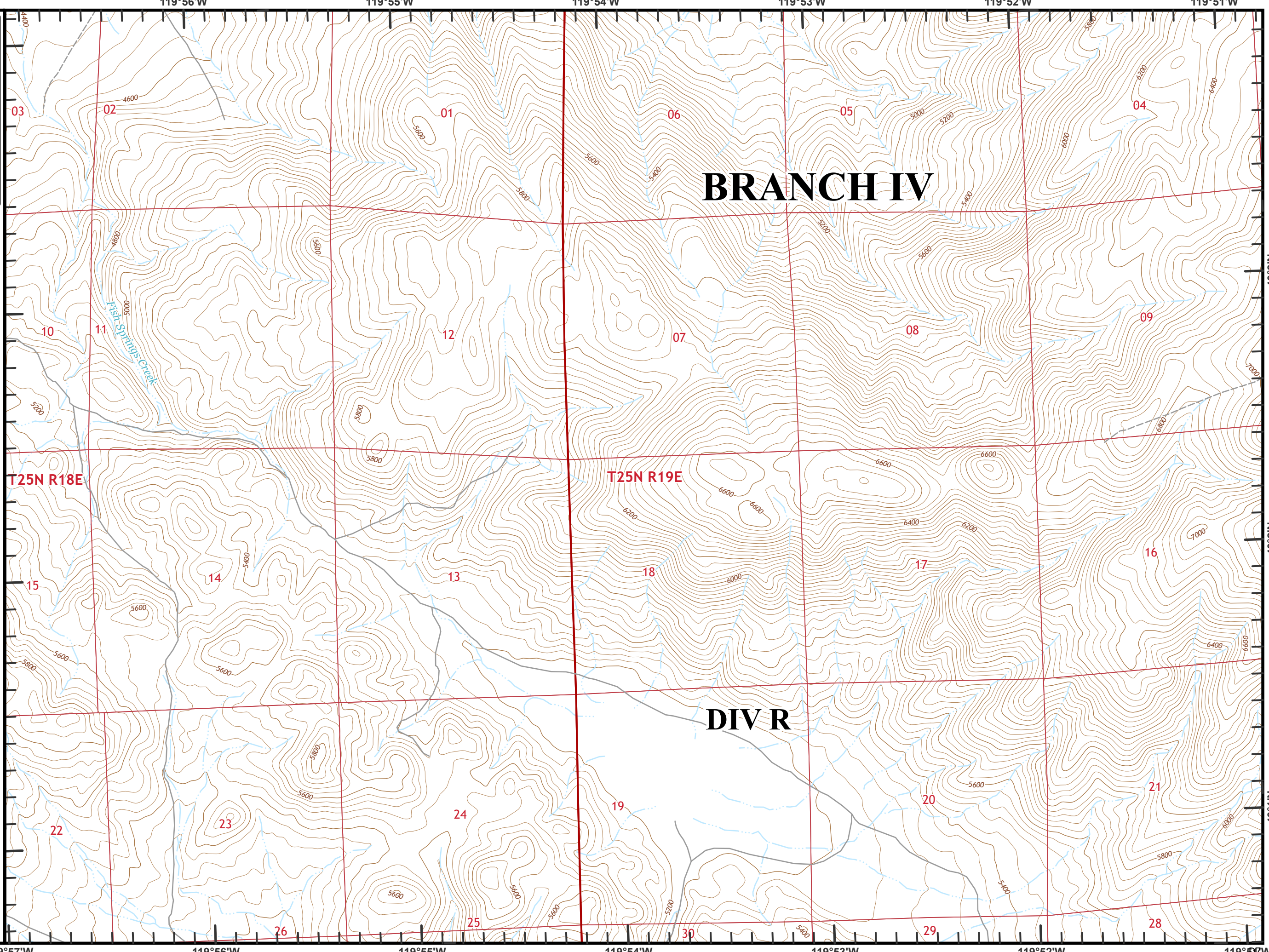
 Repeater



0 1/4 1/2
Miles



Beckworth Complex
CA-PNF-001064
NAD83, Zone 10
IAP Tiles
07/12/2021
Day Shift
Branch IV
Index Grid
D7




119°57'W 119°56'W 119°55'W 119°54'W 119°53'W 119°52'W 119°51'W

40°3'N

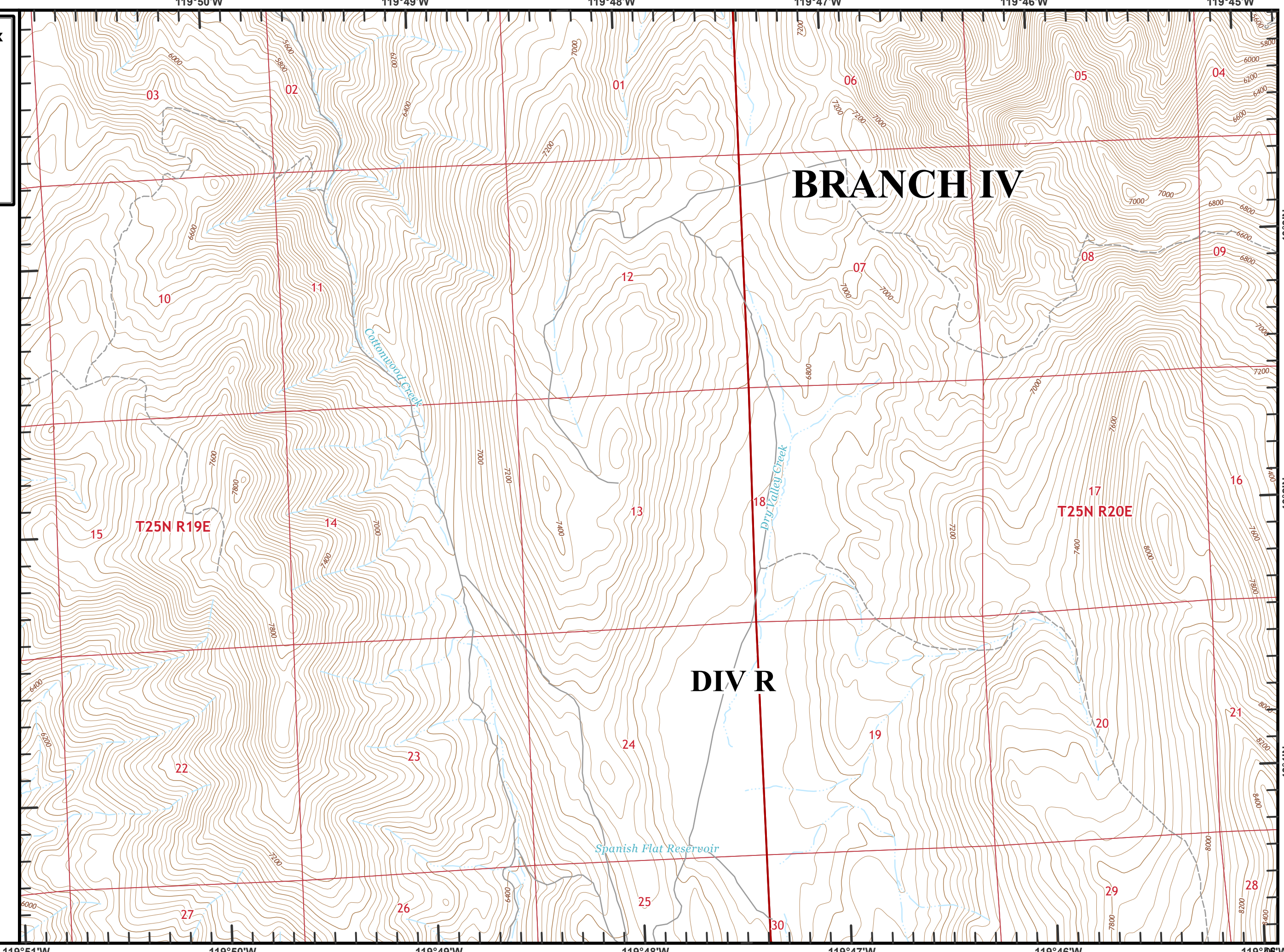
40°2'N

40°1'N

Beckworth Complex
CA-PNF-001064
NAD83, Zone 10
IAP Tiles
07/12/2021
Day Shift
Branch IV
Index Grid
D8



0 1/4 1/2
Miles



BRANCH IV

DIV R

T25N R19E


T25N R20E

119°51'W 119°50'W 119°49'W 119°48'W 119°47'W 119°46'W 119°45'W

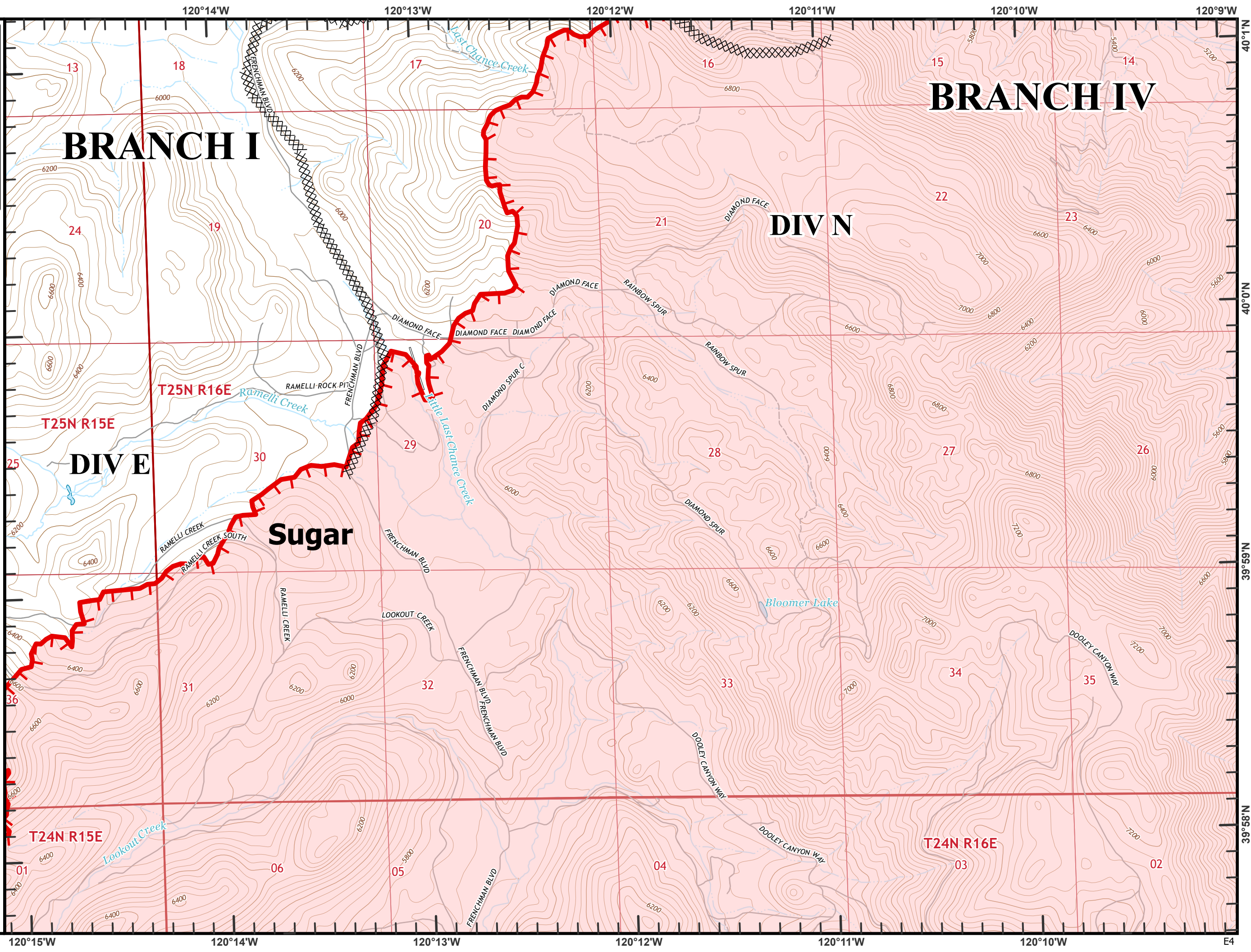
01 02 03 04 05 06 07 08 09
10 11 12 13 14 15 16 17 18 19 20 21
22 23 24 25 26 27 28 29 30

Beckworth Complex
CA-PNF-001064
NAD83, Zone 10
IAP Tiles
07/12/2021
Day Shift
Branch IV
Index Grid
E4

⊗ Completed Dozer Line
└ Fire Edge



0 1/4 1/2
Miles



BRANCH I

BRANCH IV

DIV N

DIV E

Sugar

T24N R15E

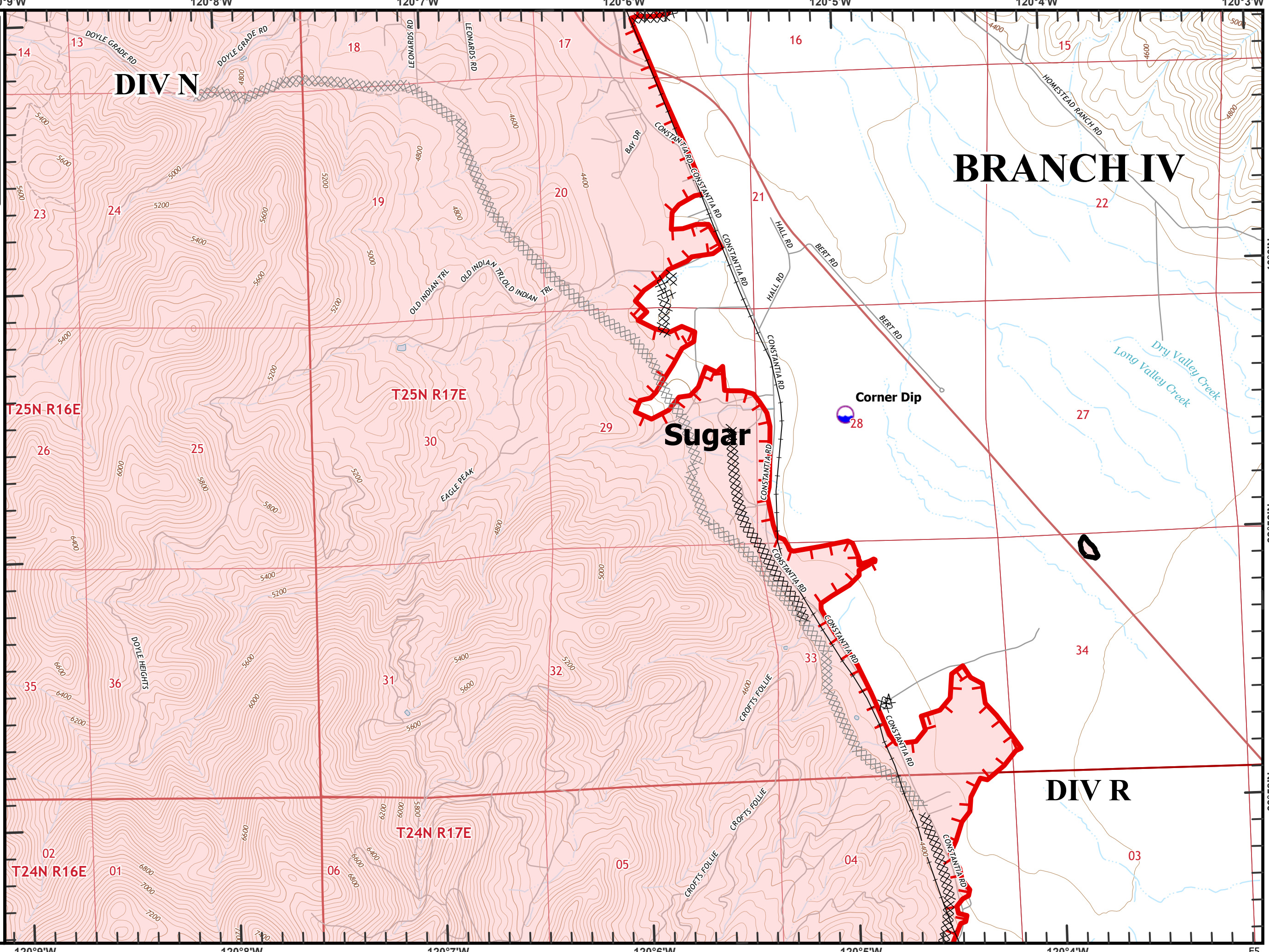
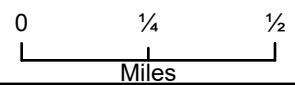
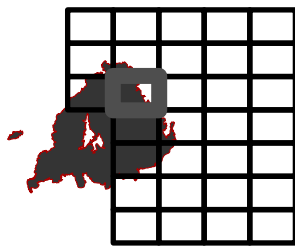
T24N R16E

T25N R15E

T25N R16E

Beckworth Complex
CA-PNF-001064
NAD83, Zone 10
IAP Tiles
07/12/2021
Day Shift
Branch IV
Index Grid
E5

- ⊗ Completed Dozer Line
- ⊗ Planned Dozer Line
- 📍 Dip Site
- 🔴 Fire Edge
- ▬ Contained Line
- + Railroad



DIV N

BRANCH IV

Sugar

Corner Dip

DIV R

T25N R16E

T25N R17E

T24N R17E

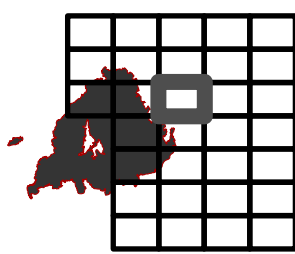
T24N R16E

40°0'N
39°59'N
39°58'N

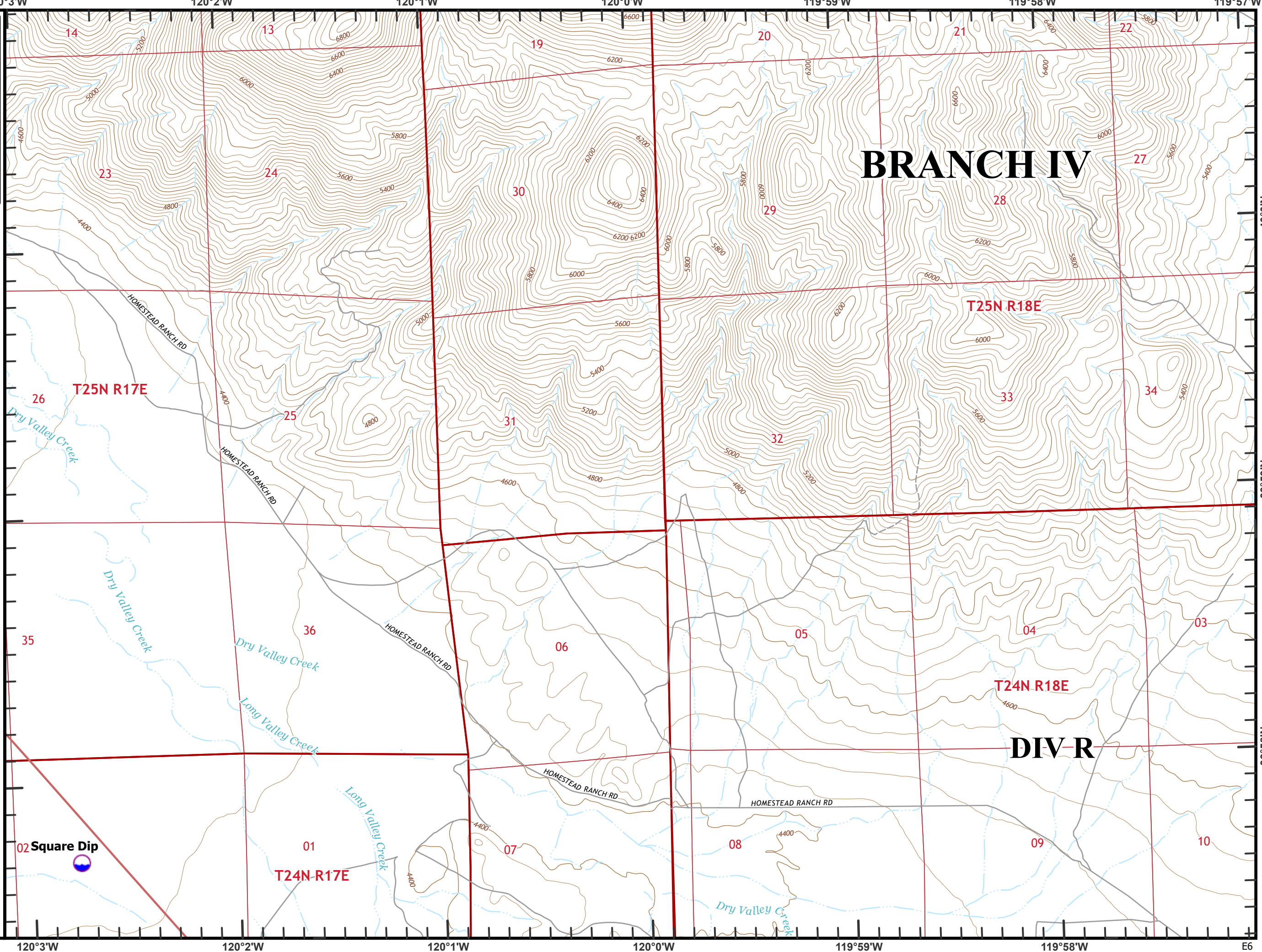
120°9'W 120°8'W 120°7'W 120°6'W 120°5'W 120°4'W E5

Beckworth Complex
CA-PNF-001064
NAD83, Zone 10
IAP Tiles
07/12/2021
Day Shift
Branch IV
Index Grid
E6

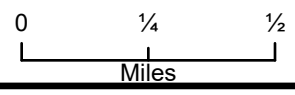
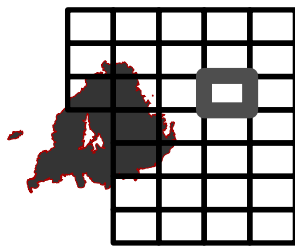
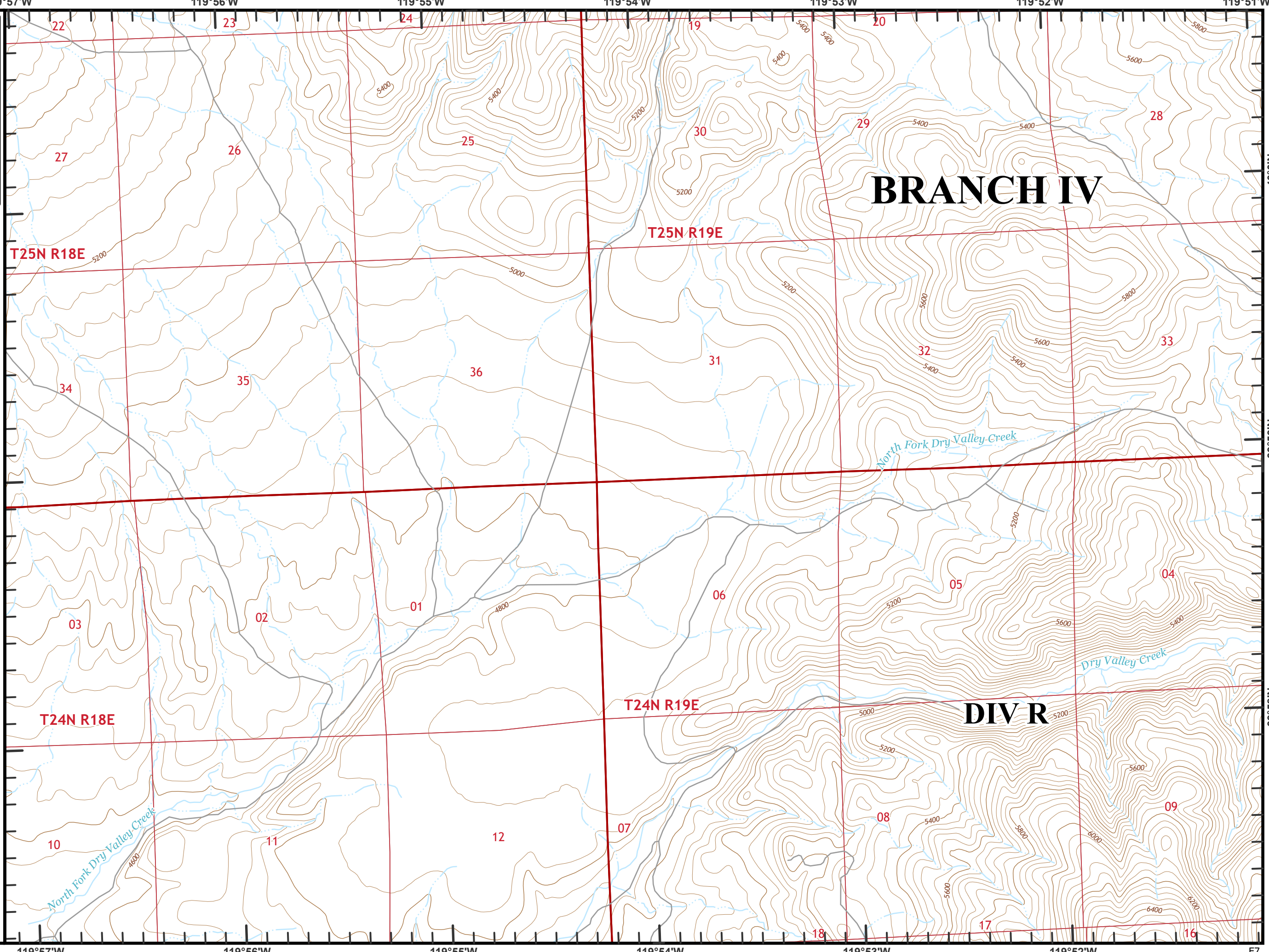
 Dip Site



0 1/4 1/2
Miles



Beckwourth Complex
CA-PNF-001064
NAD83, Zone 10
IAP Tiles
07/12/2021
Day Shift
Branch IV
Index Grid
E7



119°57'W 119°56'W 119°55'W 119°54'W 119°53'W 119°52'W 119°51'W E7

119°57'W 119°56'W 119°55'W 119°54'W 119°53'W 119°52'W 119°51'W

22 23 24 19 20 28

27 26 25 30 29 5400 5400 5400

T25N R18E T25N R19E 31 32 33

34 35 36 31 32 33

03 02 01 06 05 04

T24N R18E T24N R19E 06 05 04

03 02 01 06 05 04

10 11 12 07 08 09

18 17 16

BRANCH IV

DIV R

North Fork Dry Valley Creek

Dry Valley Creek

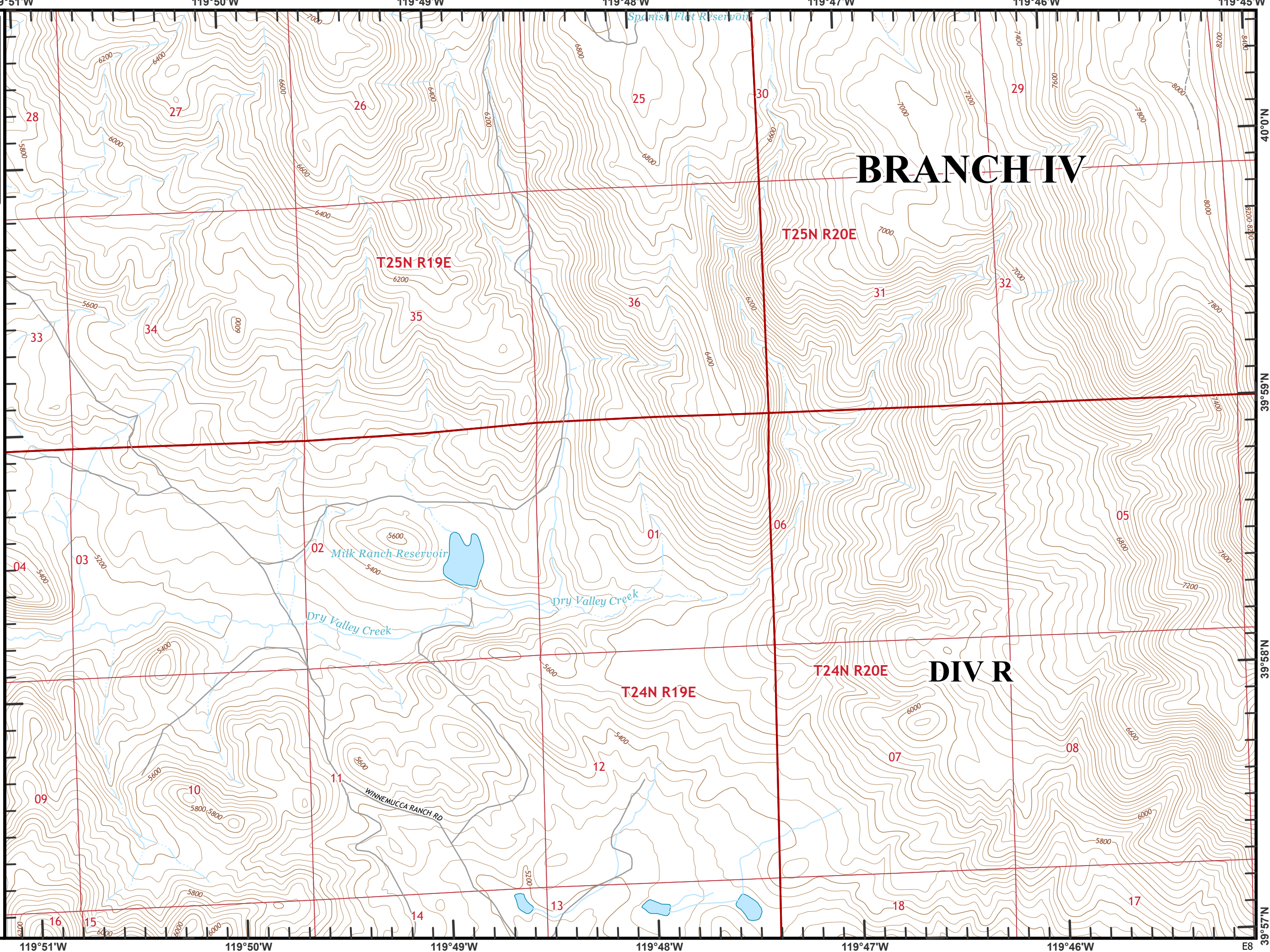
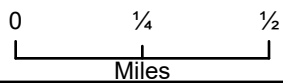

North Fork Dry Valley Creek

40°0'N

39°59'N


39°58'N

Beckworth Complex
CA-PNF-001064
NAD83, Zone 10
IAP Tiles
07/12/2021
Day Shift
Branch IV
Index Grid
E8

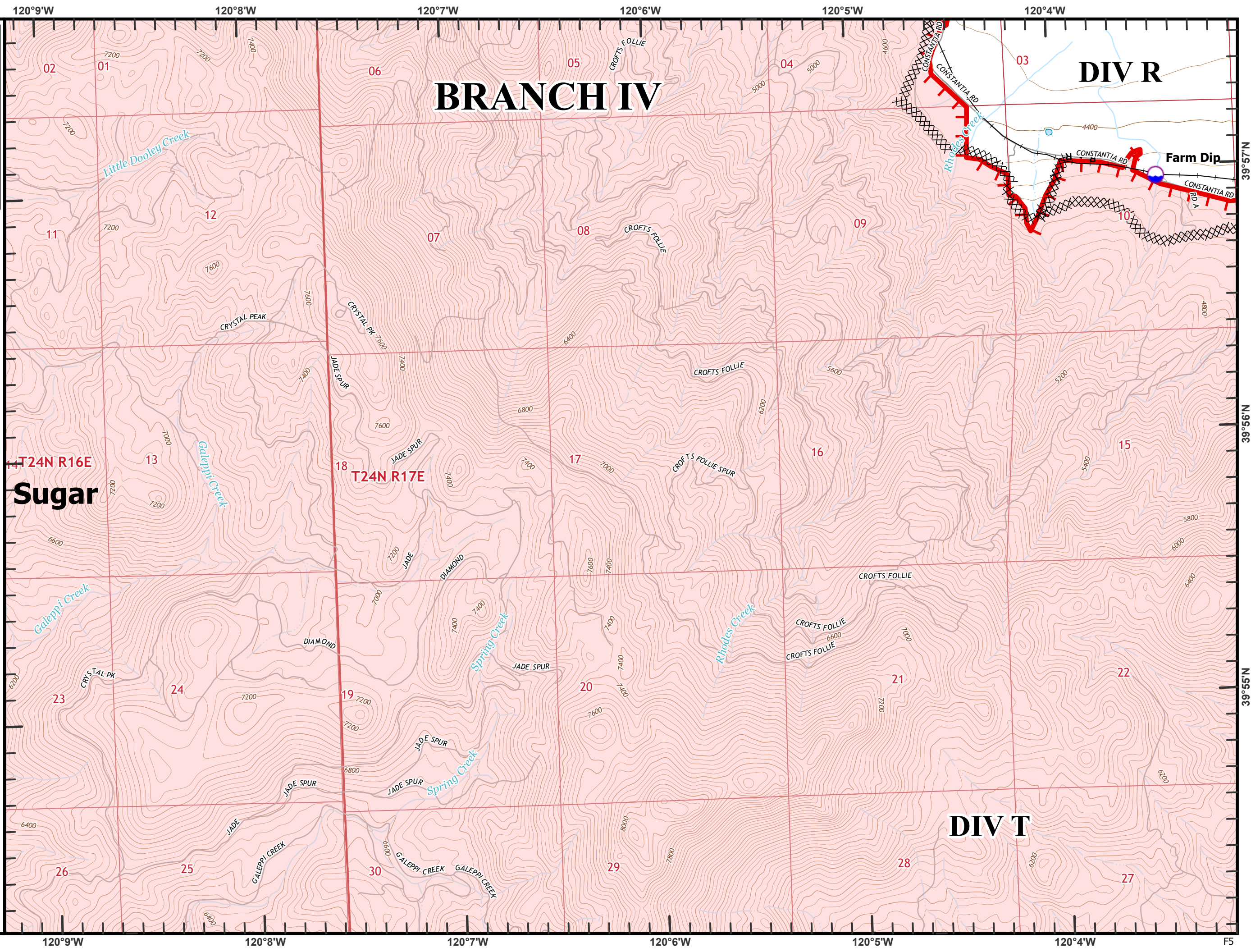


Beckworth Complex
CA-PNF-001064
NAD83, Zone 10
IAP Tiles
07/12/2021
Day Shift
Branch IV
Index Grid
F5

- ⊗ Completed Dozer Line
- R Completed Road as Line
- 📍 Dip Site
- 🔴 Fire Edge
- + Railroad



0 1/4 1/2 Miles



T24N R16E
Sugar

T24N R17E

DIV T

DIV R

Farm Dip

39°57'N

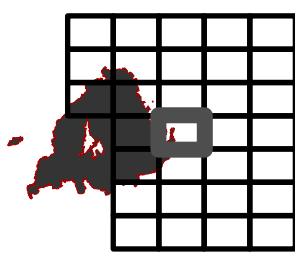
39°56'N

39°55'N

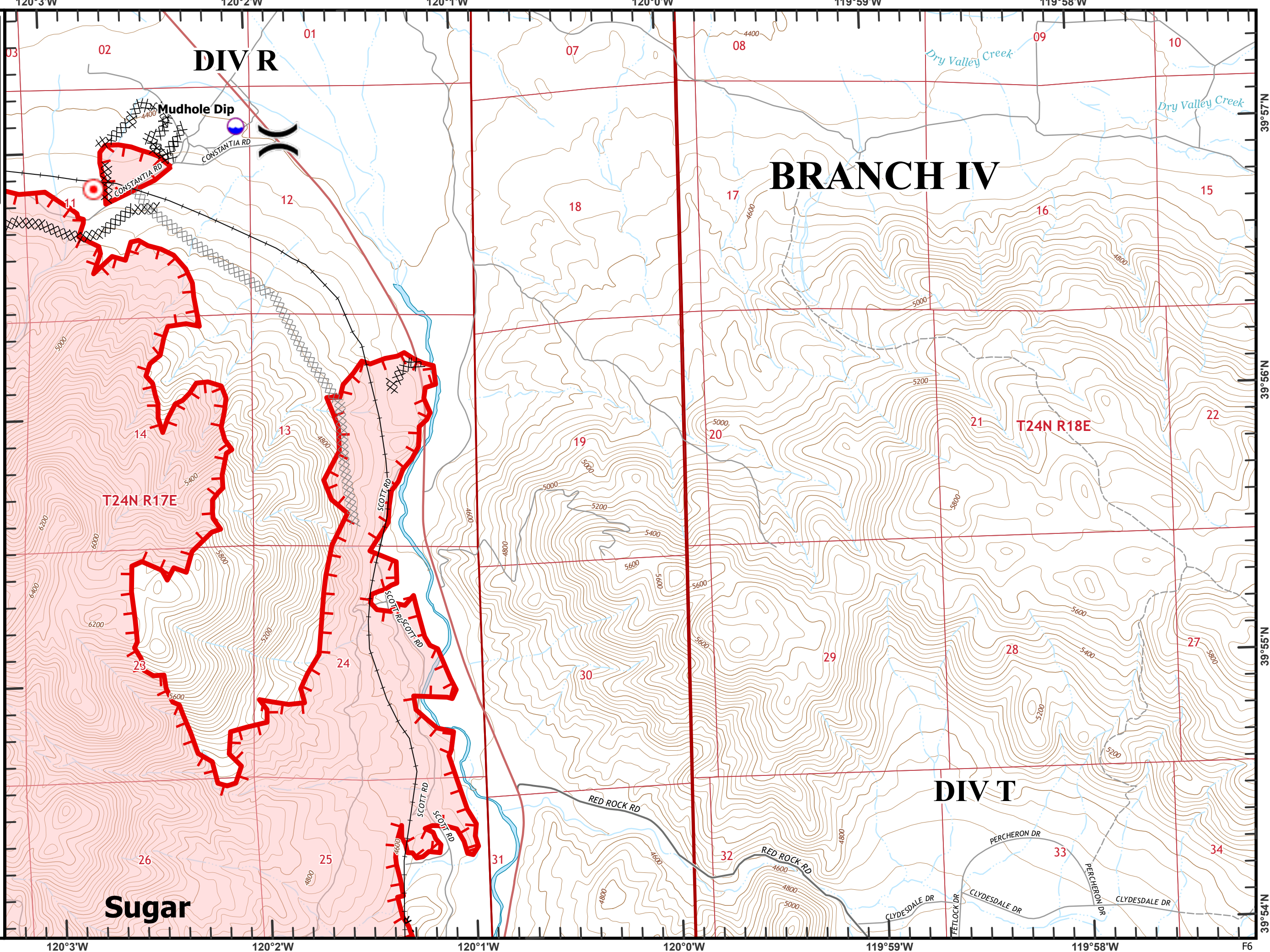
F5

Beckworth Complex
CA-PNF-001064
NAD83, Zone 10
IAP Tiles
07/12/2021
Day Shift
Branch IV
Index Grid
F6

- ⊗ Completed Dozer Line
- R Completed Road as Line
- ⊗ Planned Dozer Line
-) (Division Break
- 📍 Dip Site
- 🔴 Hot Spot - Spot Fire
- 🔴 Fire Edge
- Railroad

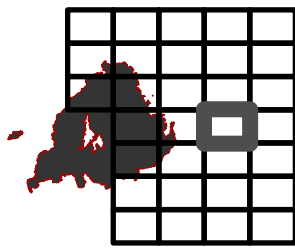


0 1/4 1/2
Miles

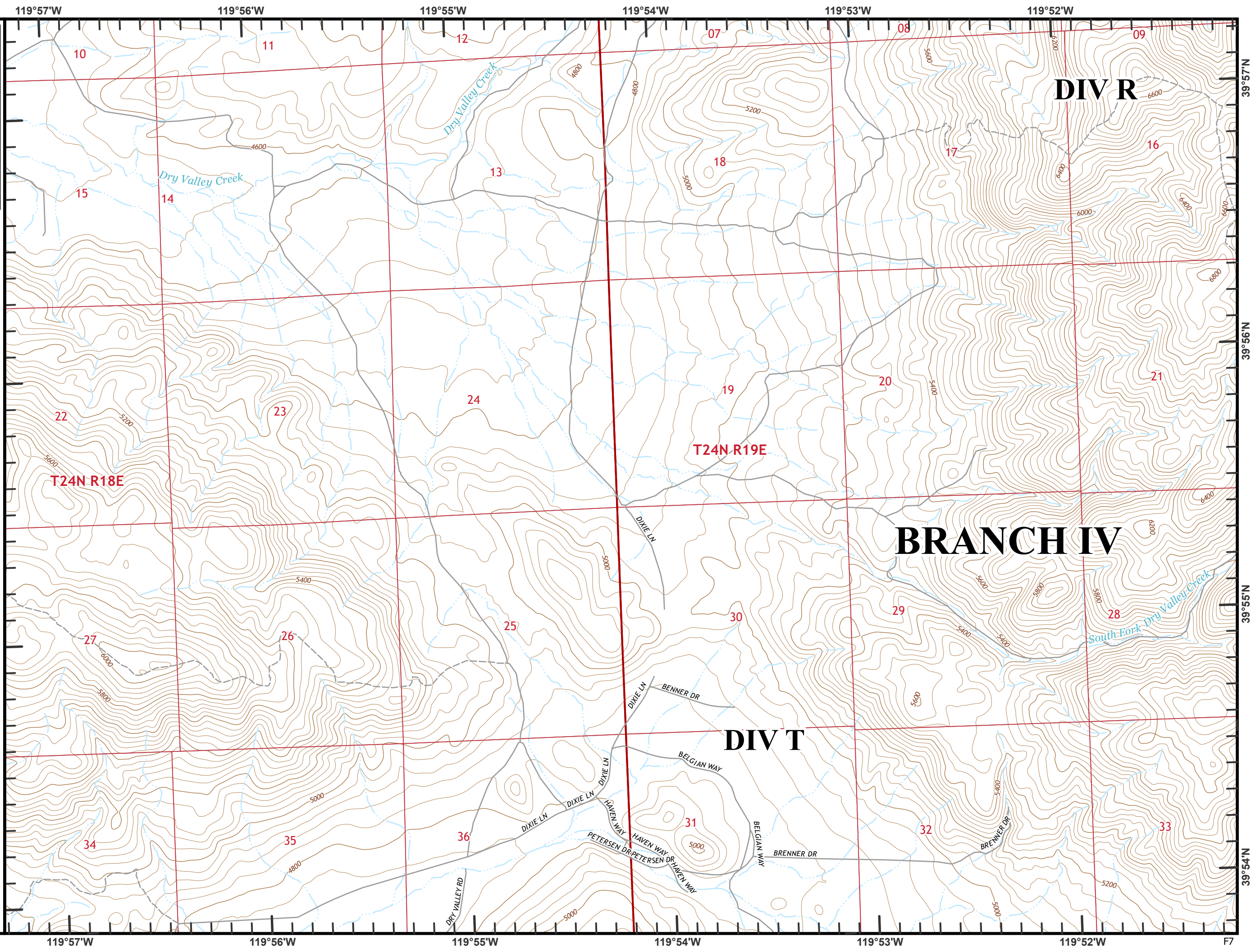


39°57'N
39°56'N
39°55'N
39°54'N
F6

Beckworth Complex
CA-PNF-001064
NAD83, Zone 10
IAP Tiles
07/12/2021
Day Shift
Branch IV
Index Grid
F7



0 1/4 1/2
Miles



DIV R

T24N R18E

T24N R19E

BRANCH IV

DIV T

119°57'W

119°56'W

119°55'W

119°54'W

119°53'W

119°52'W

F7

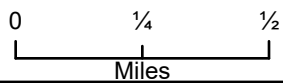

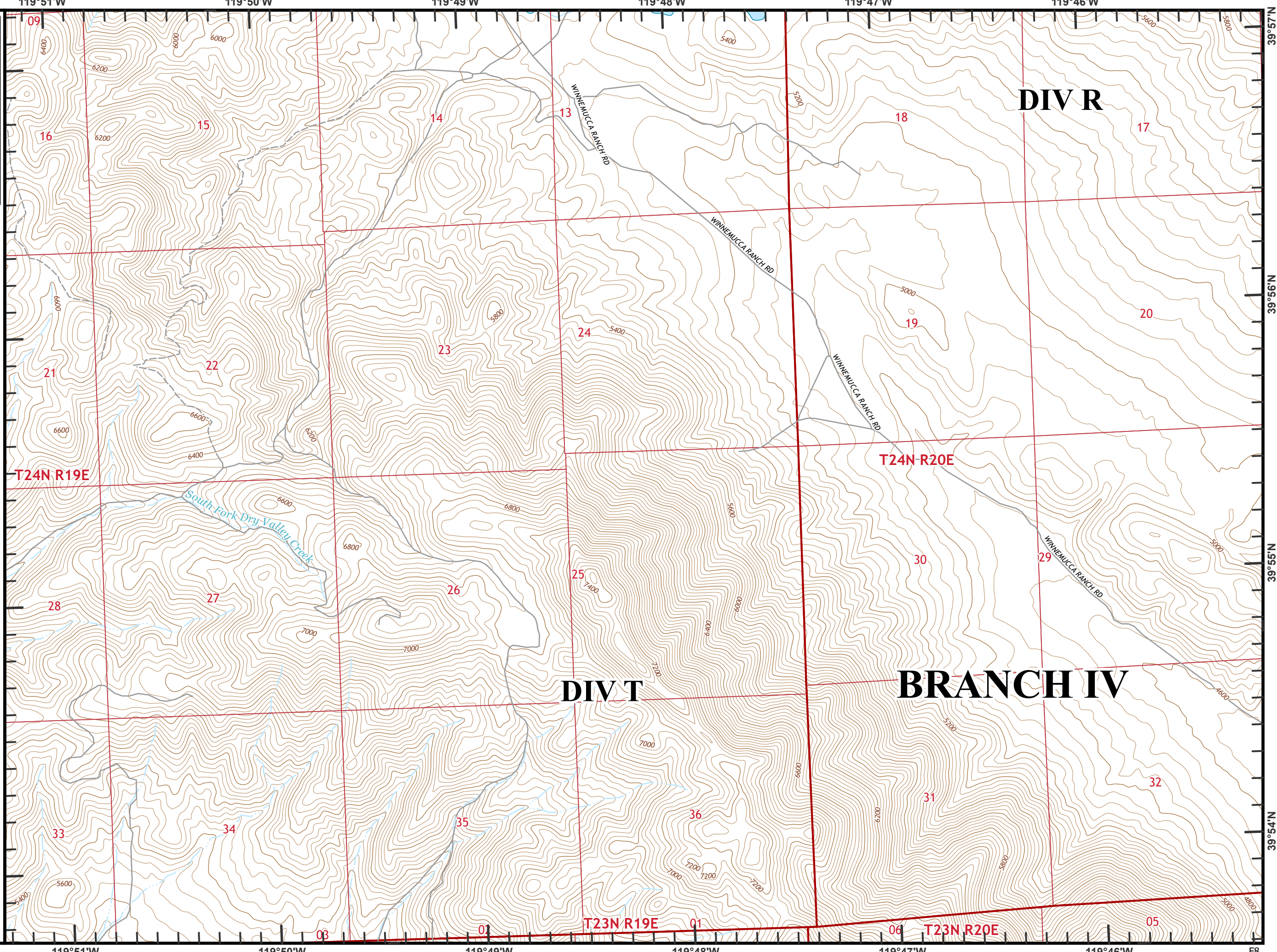
39°54'N

39°55'N

39°56'N

39°57'N

Beckworth Complex
CA-PNF-001064
NAD83, Zone 10
IAP Tiles
07/12/2021
Day Shift
Branch IV
Index Grid
F8



119°51'W 119°50'W 119°49'W 119°48'W 119°47'W 119°46'W F8

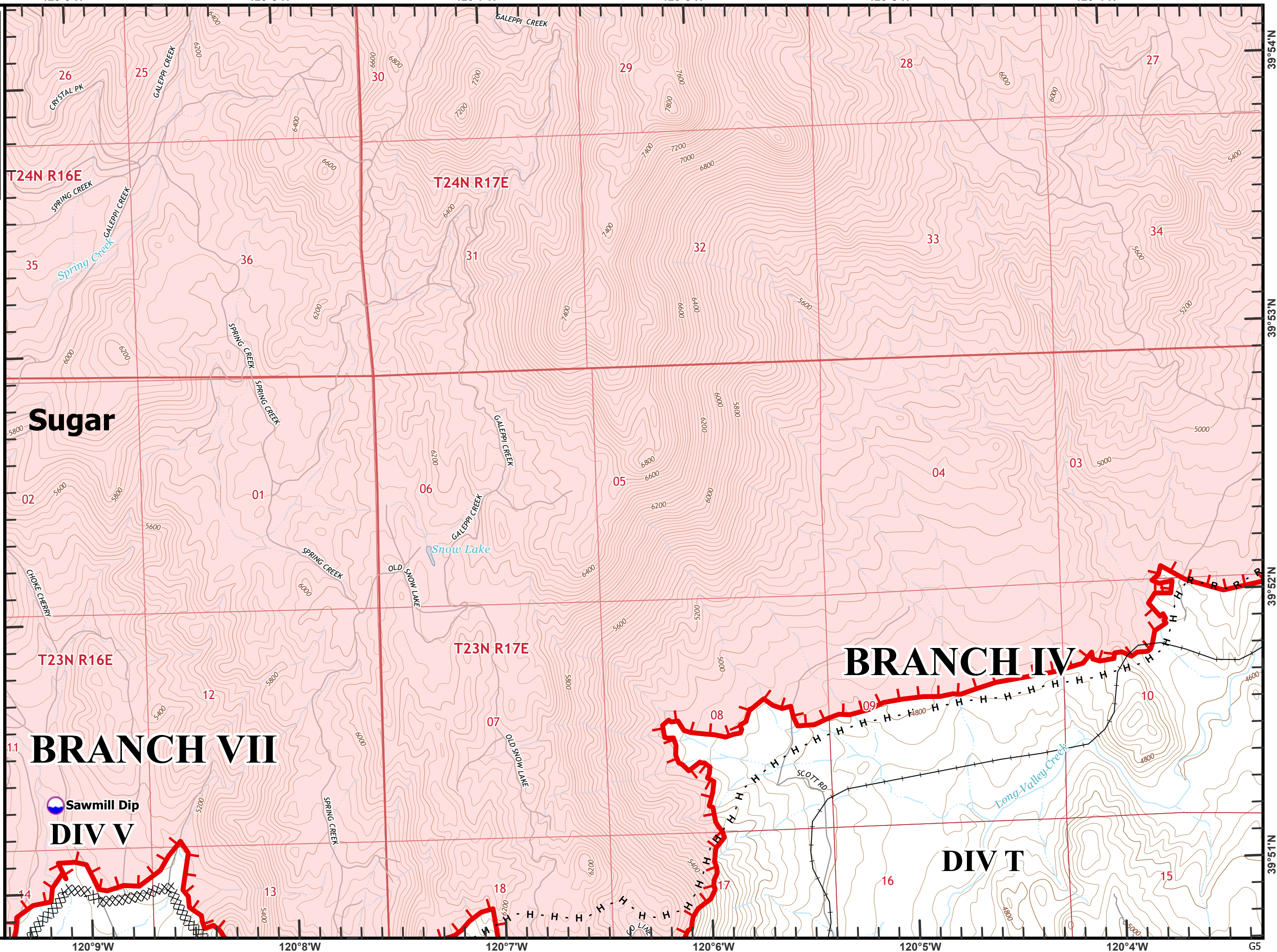
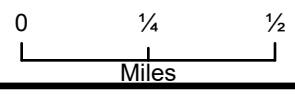

39°57'N

39°56'N

39°54'N

Beckworth Complex
CA-PNF-001064
NAD83, Zone 10
IAP Tiles
07/12/2021
Day Shift
Branch IV
Index Grid
G5

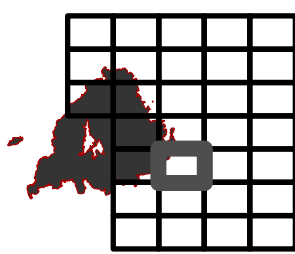
- ⊗ Completed Dozer Line
- H Completed Hand Line
- R Completed Road as Line
- 🌐 Dip Site
- 🔴 Fire Edge
- ➡ Railroad



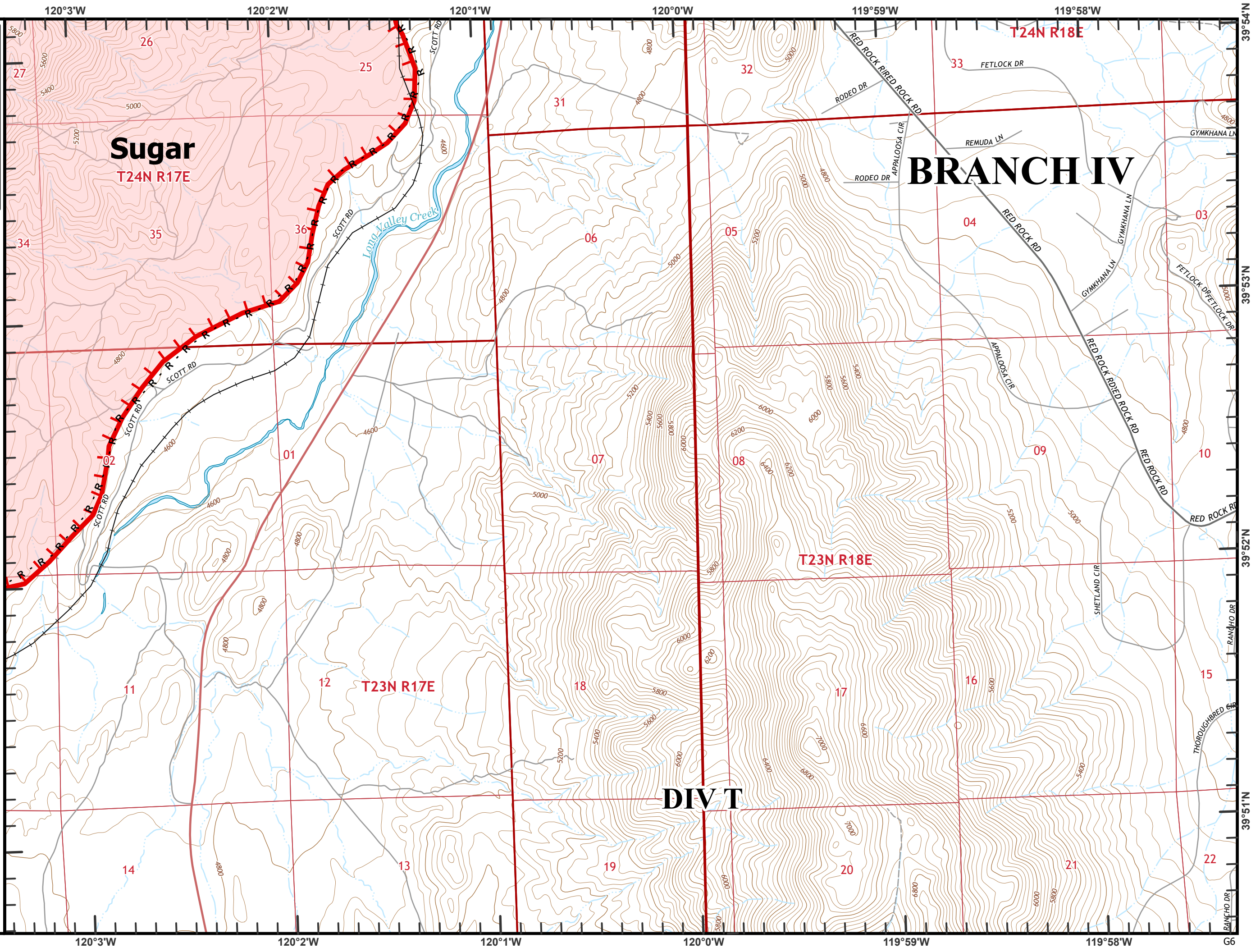
39°54'N
 39°53'N
 39°52'N
 39°51'N
 G5

Beckworth Complex
CA-PNF-001064
NAD83, Zone 10
IAP Tiles
07/12/2021
Day Shift
Branch IV
Index Grid
G6

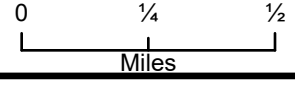
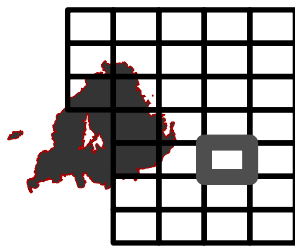
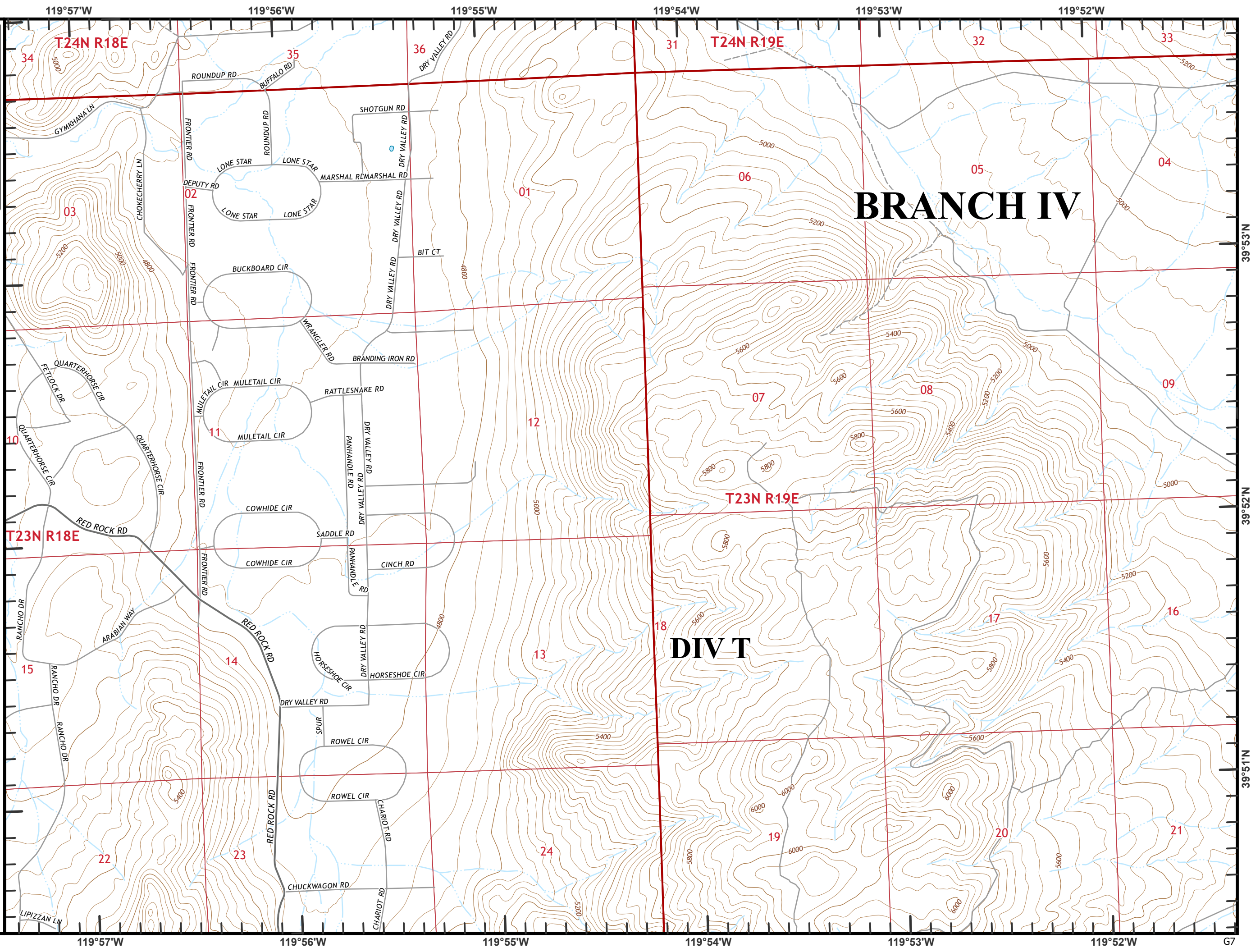
- R Completed Road as Line
- Fire Edge
- + Railroad



0 1/4 1/2
Miles



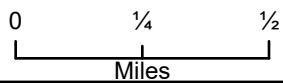

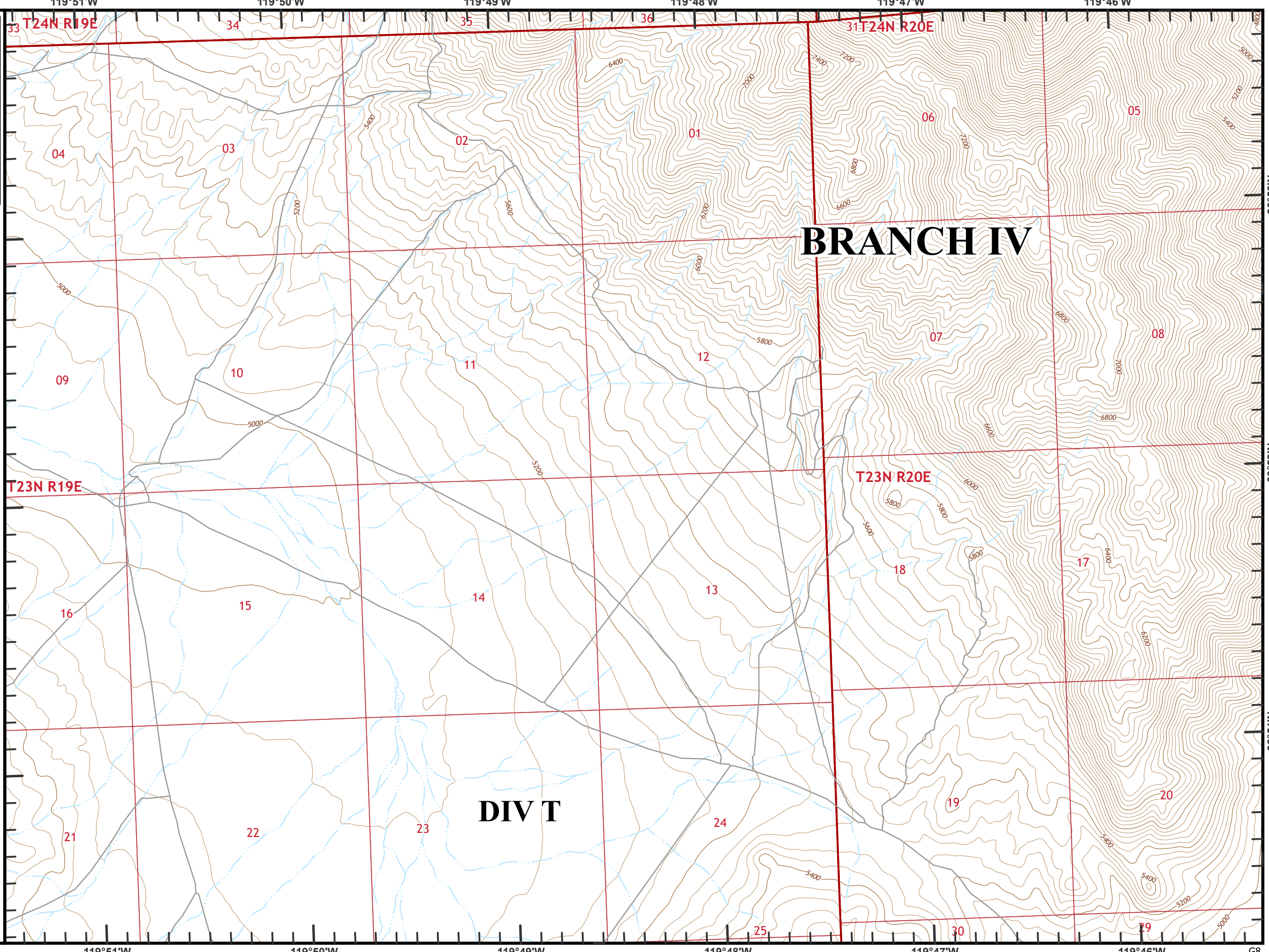
Beckworth Complex
CA-PNF-001064
NAD83, Zone 10
IAP Tiles
07/12/2021
Day Shift
Branch IV
Index Grid
G7



119°57'W 119°56'W 119°55'W 119°54'W 119°53'W 119°52'W G7

39°53'N 39°52'N 39°51'N

Beckwourth Complex
CA-PNF-001064
NAD83, Zone 10
IAP Tiles
07/12/2021
Day Shift
Branch IV
Index Grid
G8



119°51'W

119°50'W

119°49'W

119°48'W

119°47'W

119°46'W

G8

T23N R19E

T23N R20E






T24N R19E

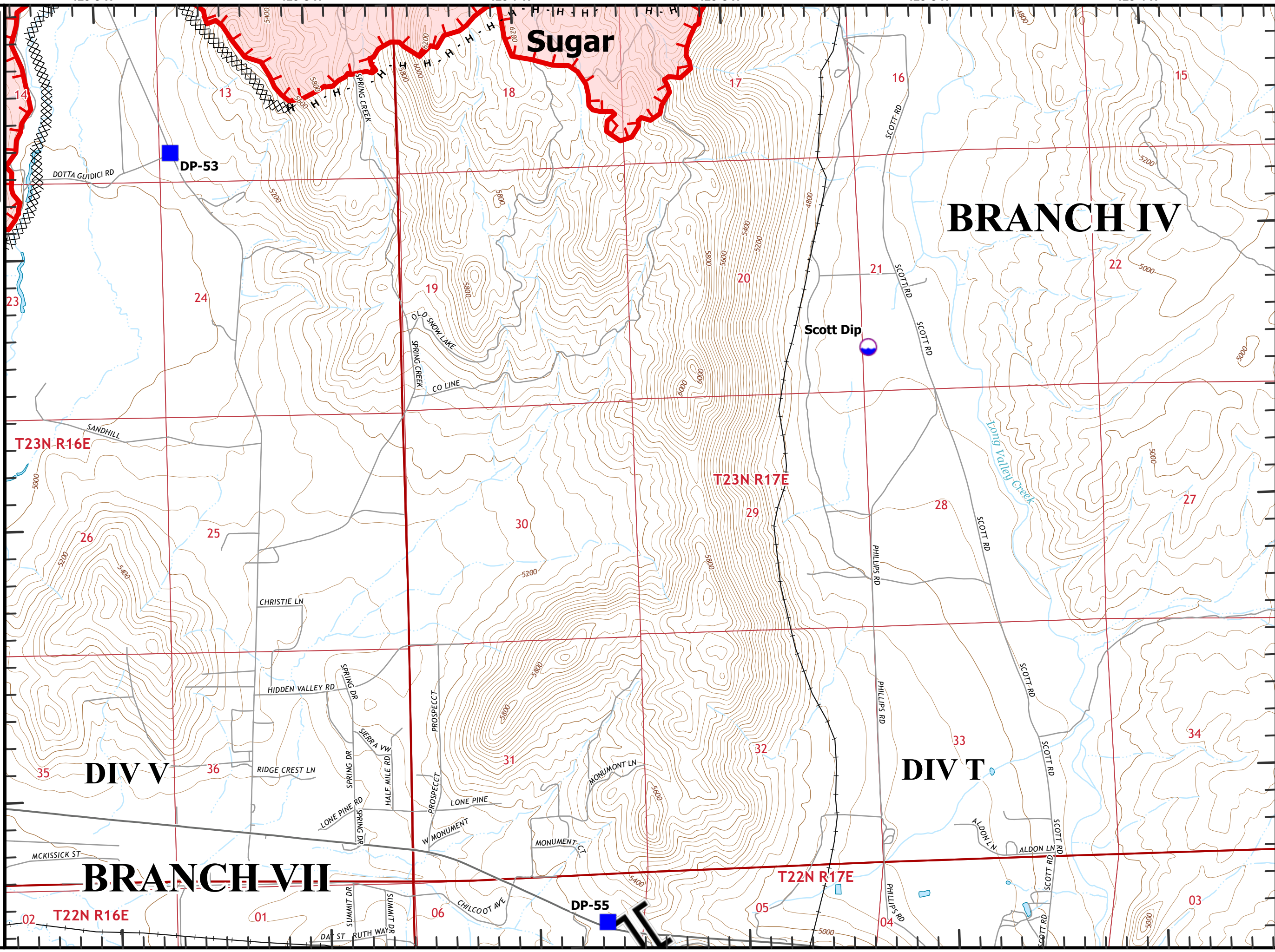
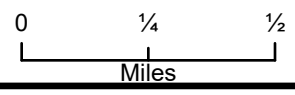
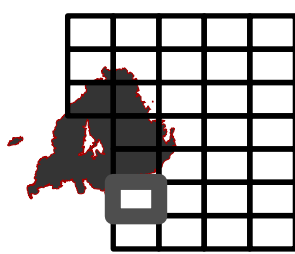
31T24N R20E

BRANCH IV

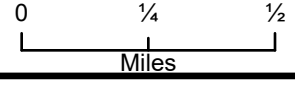
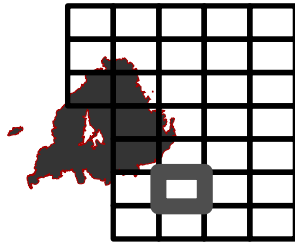
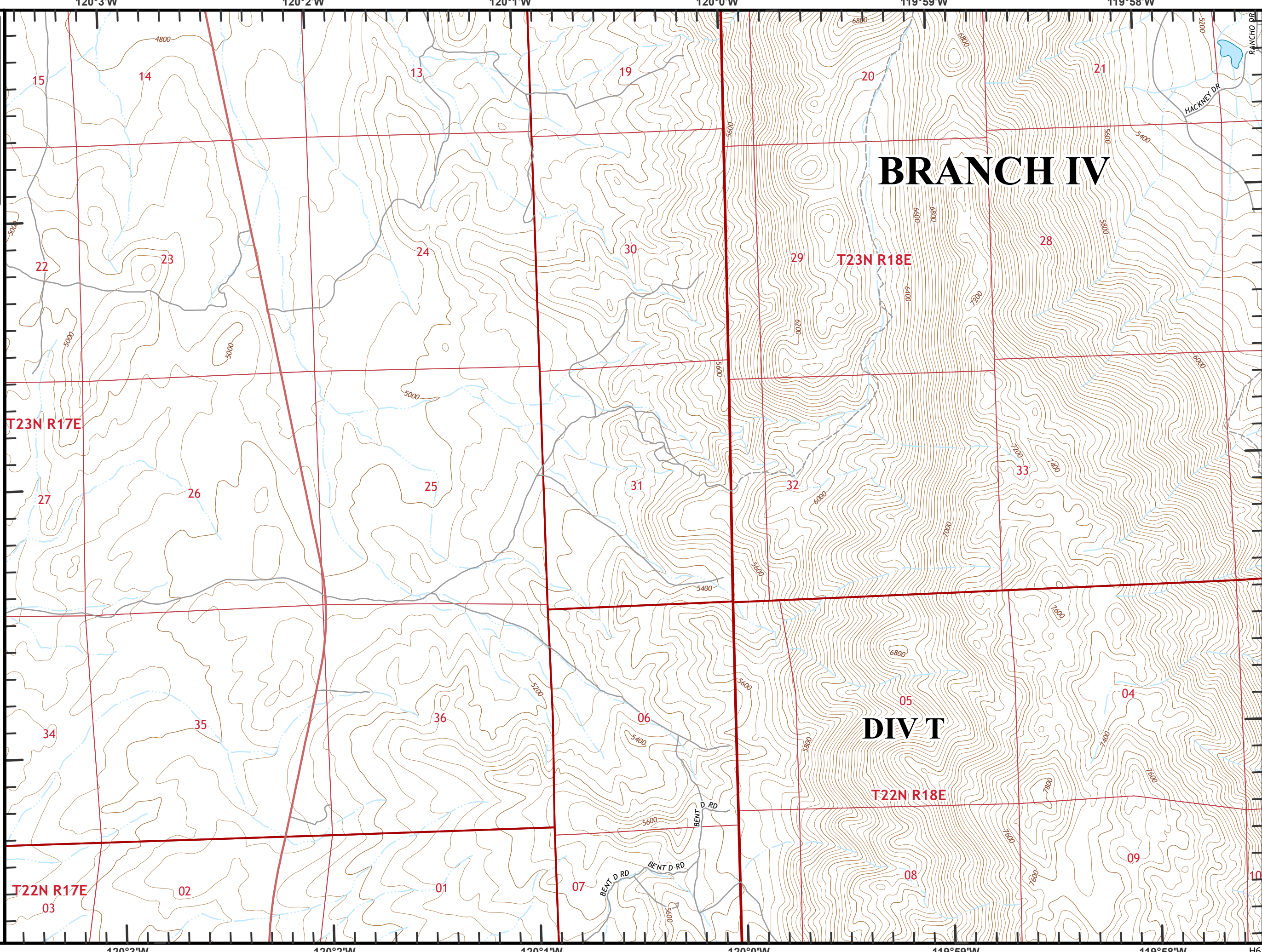
DIV T

Beckworth Complex
 CA-PNF-001064
 NAD83, Zone 10
 IAP Tiles
 07/12/2021
 Day Shift
 Branch IV
 Index Grid
 H5

- ⊗ Completed Dozer Line
- H Completed Hand Line
-  Branch Break
-  Dip Site
-  Drop Point
-  Fire Edge
-  Railroad



Beckworth Complex
CA-PNF-001064
NAD83, Zone 10
IAP Tiles
07/12/2021
Day Shift
Branch IV
Index Grid
H6



39°50'N

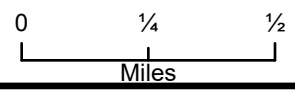
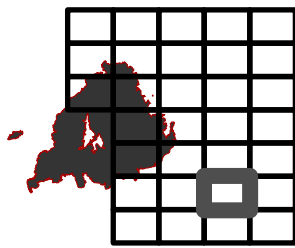
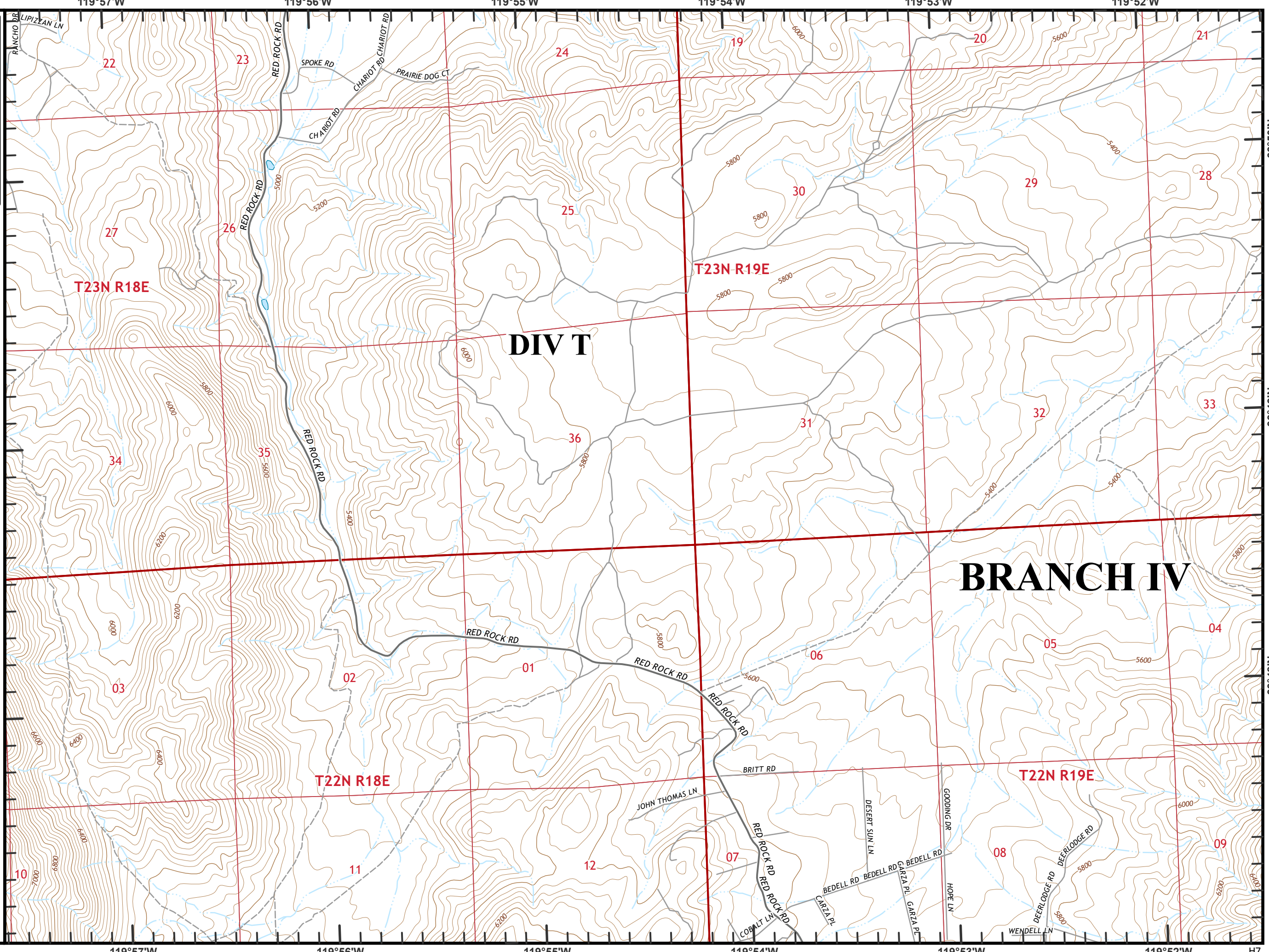
39°49'N

39°48'N

10

H6

Beckwourth Complex
CA-PNF-001064
NAD83, Zone 10
IAP Tiles
07/12/2021
Day Shift
Branch IV
Index Grid
H7



119°57'W

119°56'W

119°55'W

119°54'W

119°53'W

119°52'W

H7

RANCHO DR
LIPIZZAN LN

T23N R18E

T23N R19E

DIV T

BRANCH IV

T22N R18E

T22N R19E

10

03

02

01

06

05

04

11

12

07

08

09

22

23

24

19

20

21

27

26

25

30

29

28

34

35

36

31

32

33

RANCHO DR

LIPIZZAN LN

RED ROCK RD

SPOKE RD

CHARIOT RD

PRAIRIE DOG CT

RED ROCK RD

RED ROCK RD

RED ROCK RD

BRITT RD

JOHN THOMAS LN

RED ROCK RD

RED ROCK RD

COBALT LN

RED ROCK RD

RED ROCK RD

BEDELL RD

BEDELL RD

BEDELL RD

DESERT SUN LN

GARZA PL

GARZA PL

HOPE LN

WENDELL LN

DEERLODGE RD

DEERLODGE RD

DEERLODGE RD

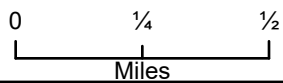

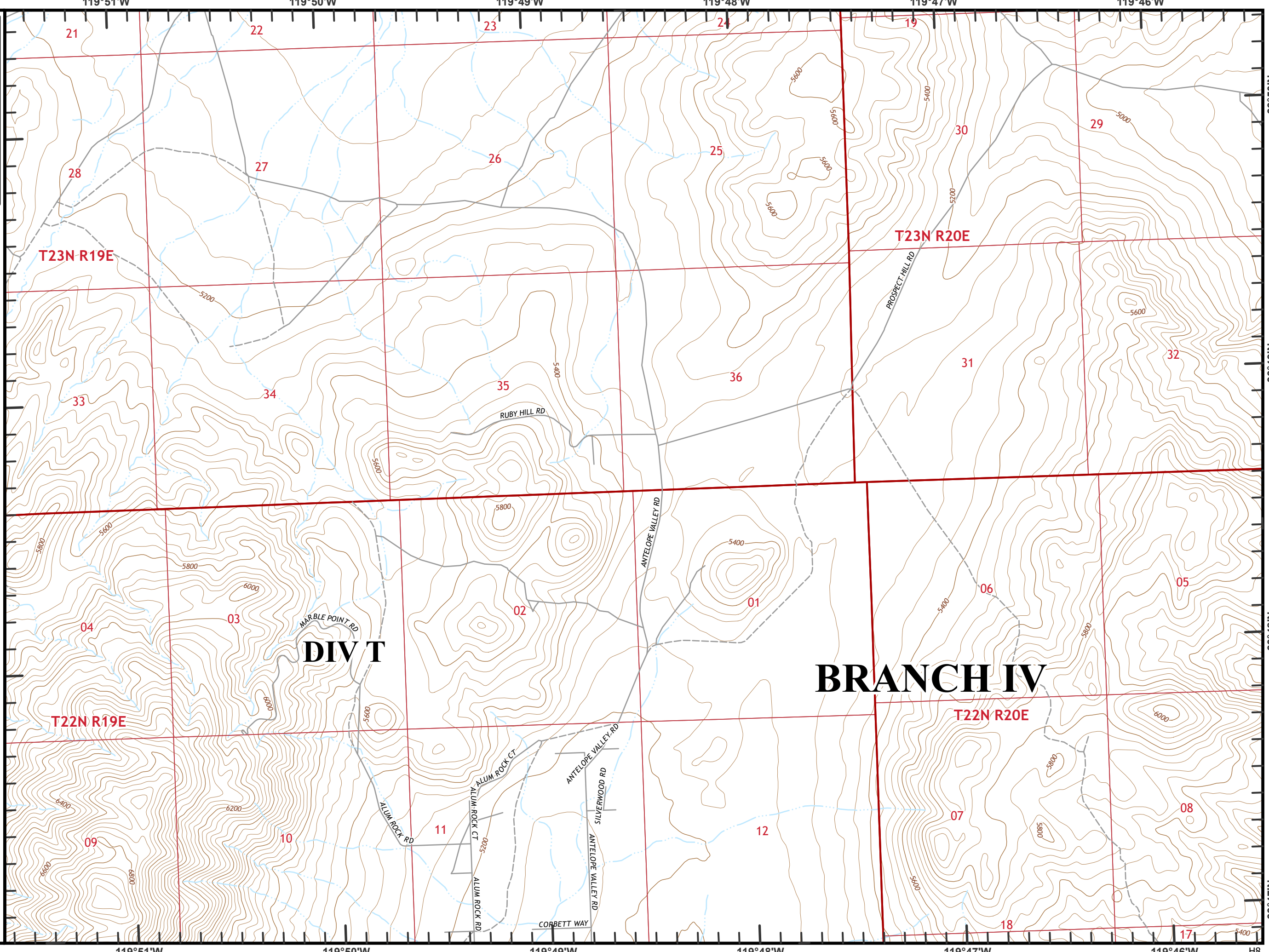
DEERLODGE RD

39°50'N

39°49'N

39°48'N

Beckworth Complex
CA-PNF-001064
NAD83, Zone 10
IAP Tiles
07/12/2021
Day Shift
Branch IV
Index Grid
H8



119°51'W

119°50'W

119°49'W

119°48'W

119°47'W

119°46'W

H8

39°47'N

39°48'N

39°49'N

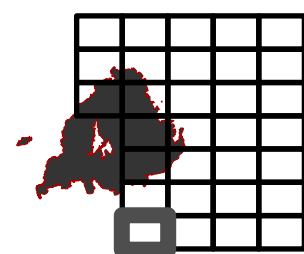
39°50'N

Beckworth Complex
CA-PNF-001064
NAD83, Zone 10
IAP Tiles
07/12/2021
Day Shift
Branch IV
Index Grid
15

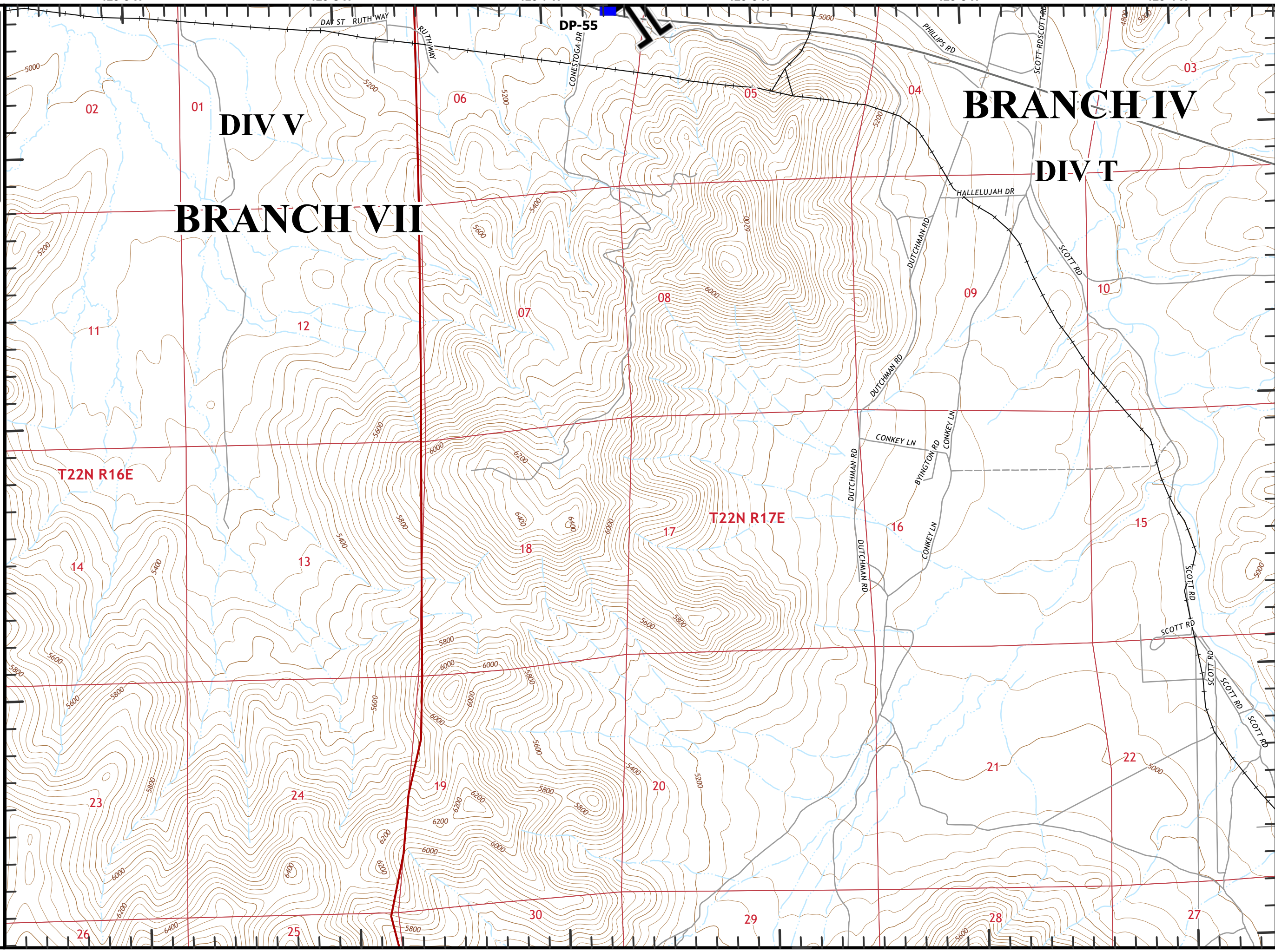
 Branch Break

 Drop Point

 Railroad

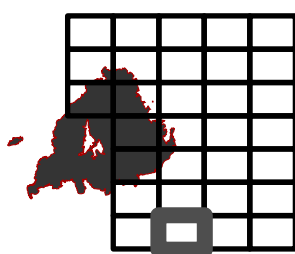


0 1/4 1/2
Miles

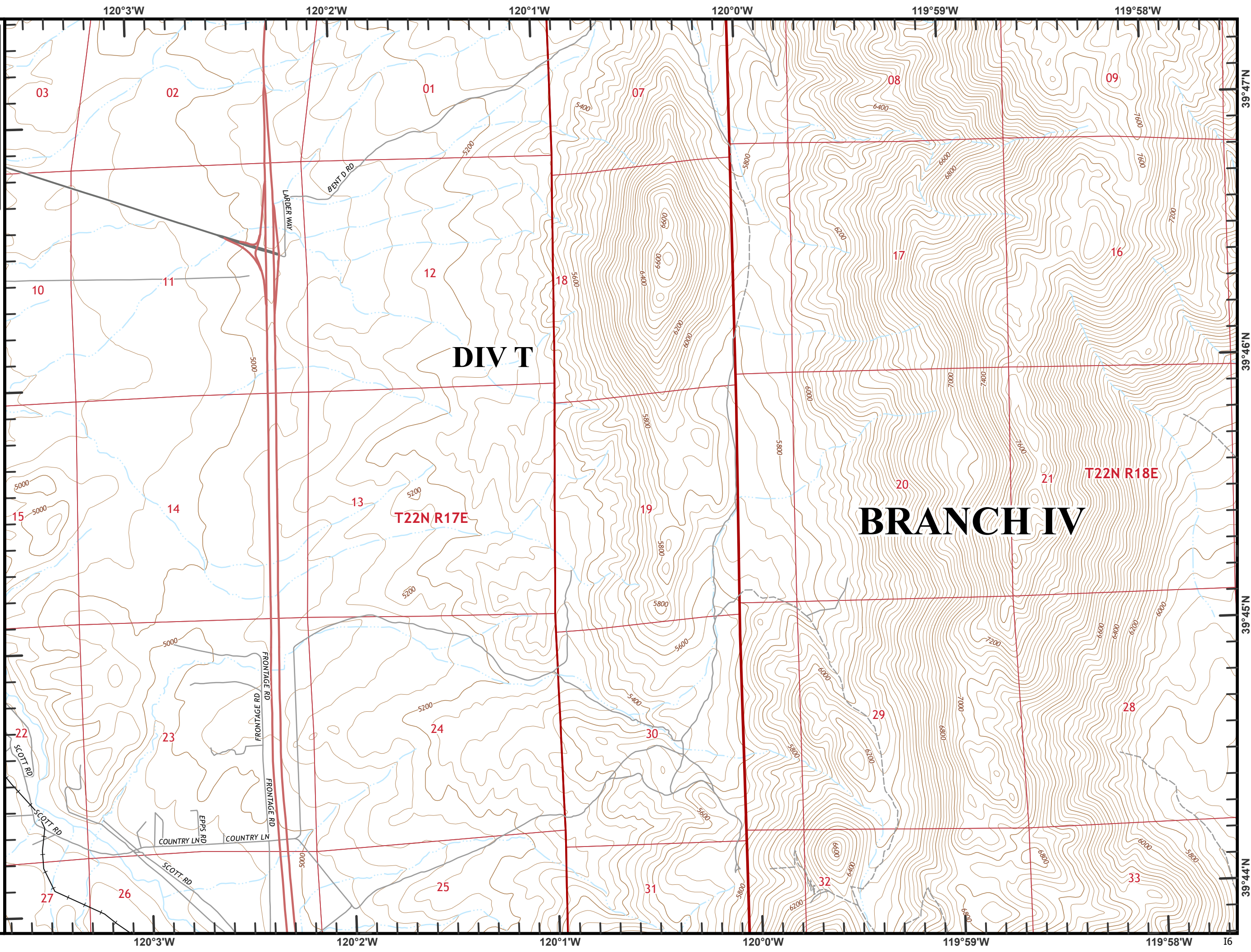


Beckwourth Complex
CA-PNF-001064
NAD83, Zone 10
IAP Tiles
07/12/2021
Day Shift
Branch IV
Index Grid
I6

— Railroad



0 1/4 1/2
Miles



DIV T

T22N R17E

T22N R18E

BRANCH IV

39°47'N

39°46'N

39°45'N

39°44'N

120°3'W

120°2'W

120°1'W

120°0'W

119°59'W

119°58'W

120°3'W

120°2'W

120°1'W

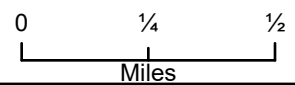
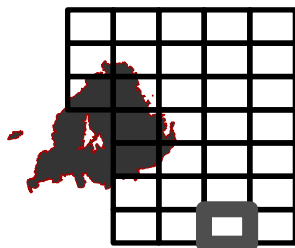
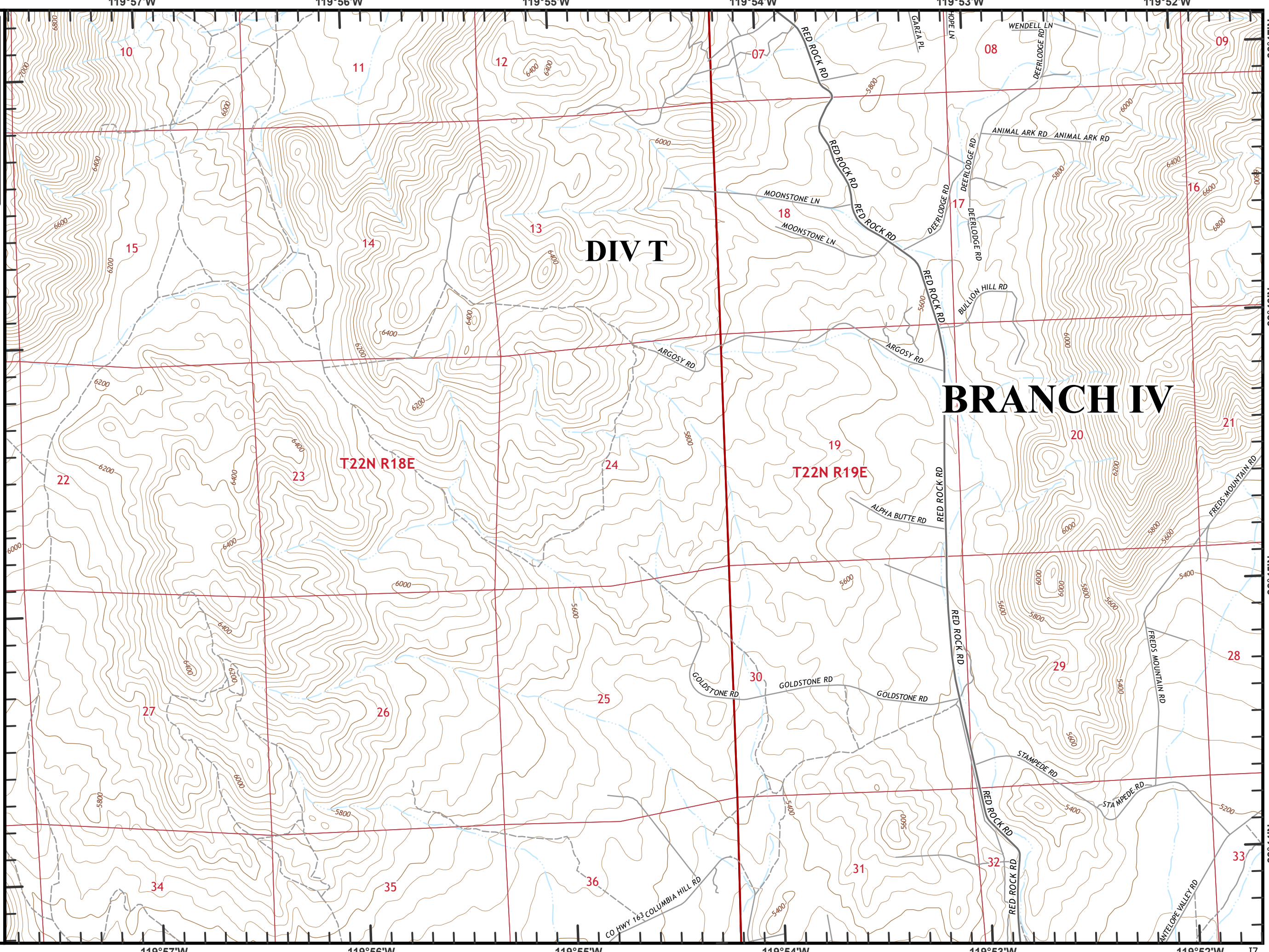
120°0'W

119°59'W

119°58'W

I6

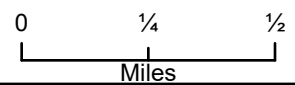
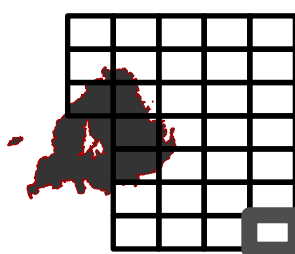
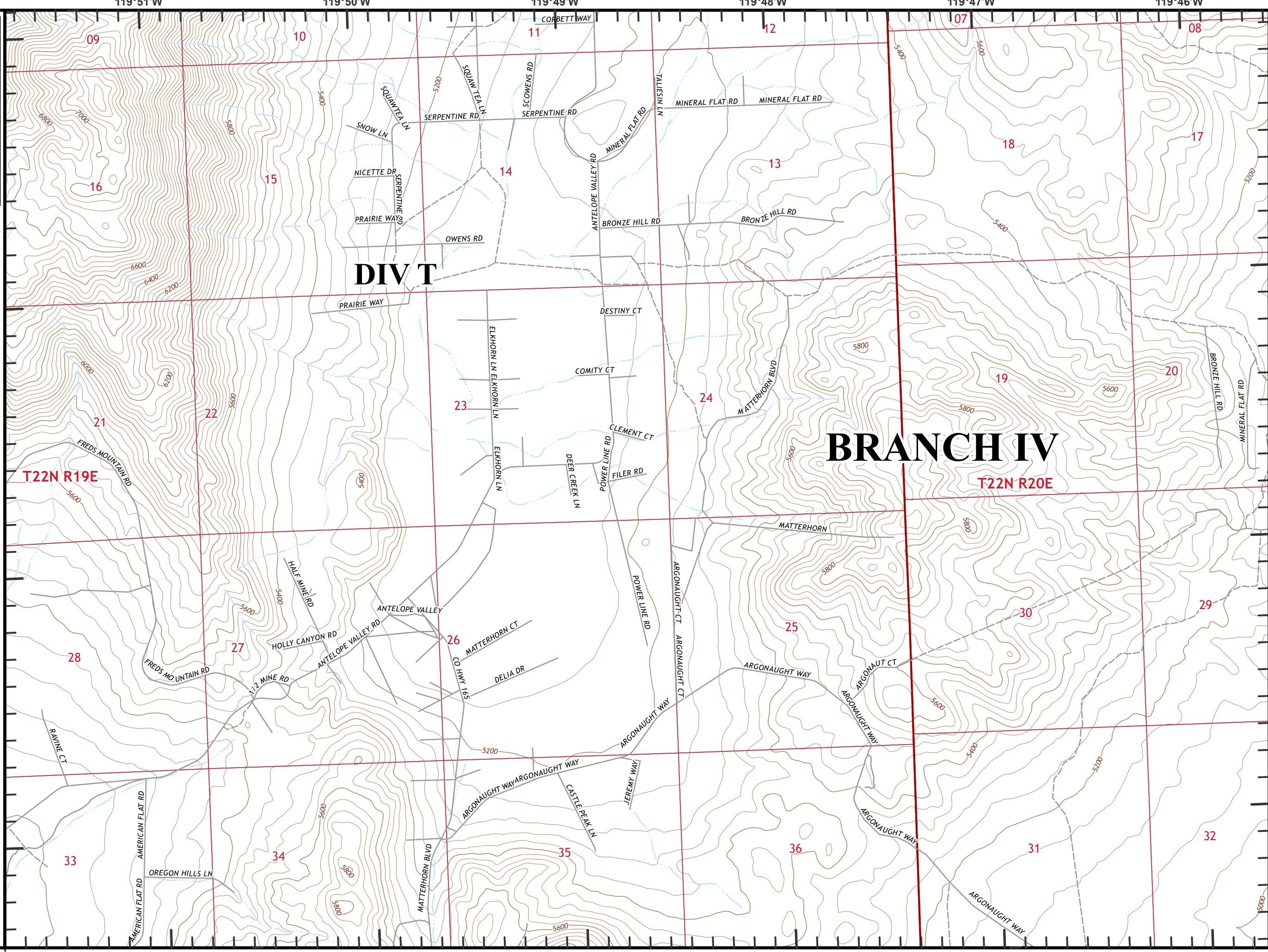
Beckworth Complex
CA-PNF-001064
NAD83, Zone 10
IAP Tiles
07/12/2021
Day Shift
Branch IV
Index Grid
17



119°57'W 119°56'W 119°55'W 119°54'W 119°53'W 119°52'W 17

39°47'N 39°46'N 39°45'N 39°44'N

Beckworth Complex
CA-PNF-001064
NAD83, Zone 10
IAP Tiles
07/12/2021
Day Shift
Branch IV
Index Grid
18



119°51'W 119°50'W 119°49'W 119°48'W 119°47'W 119°46'W 18