

Beckwourth Complex
CA-PNF-001064
NAD83, Zone 10
IAP Index
07/12/2021
Day Shift
Branch I



Division Break

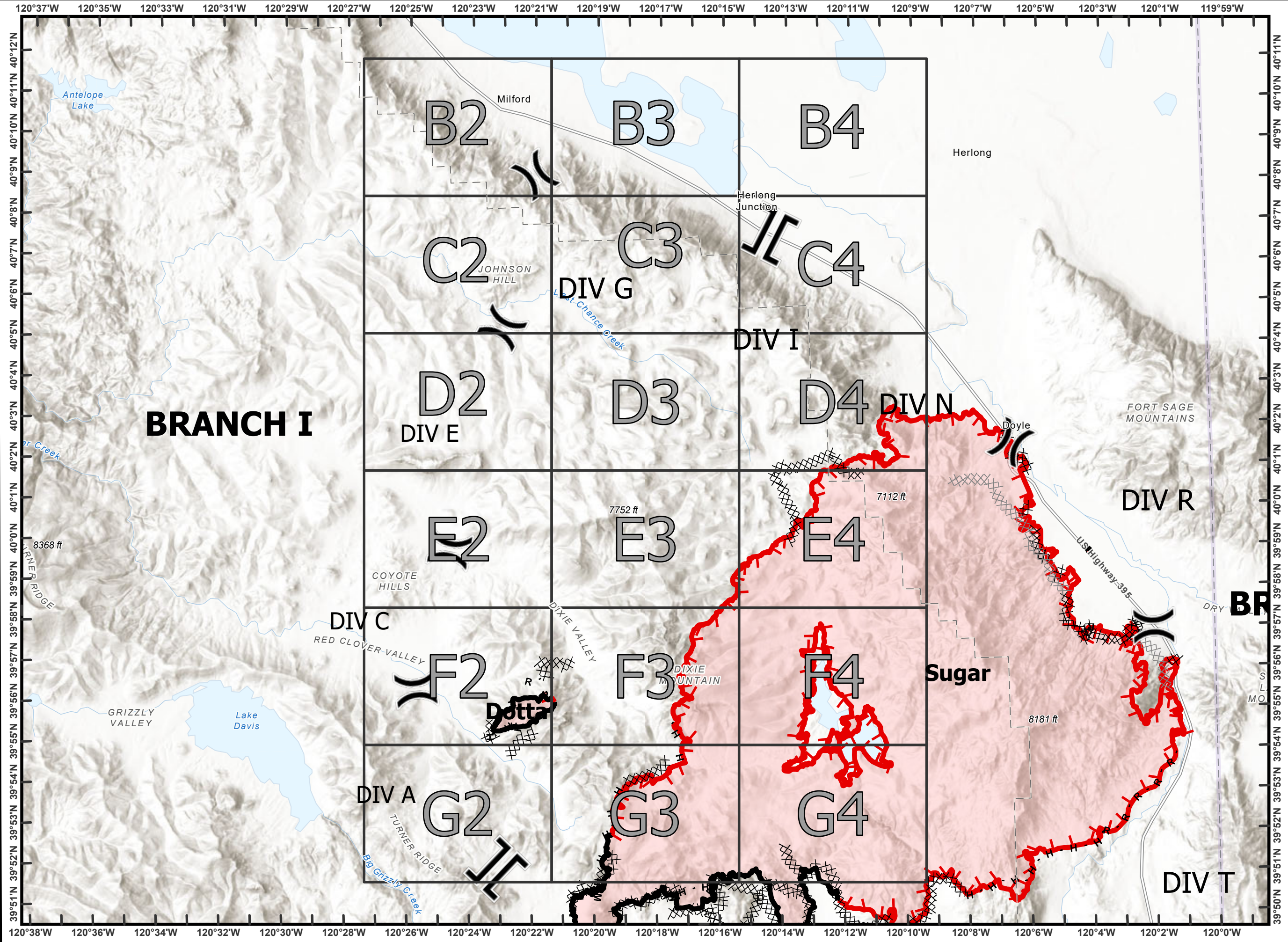


Branch Break

- ⊗ Completed Dozer Line
- H Completed Hand Line
- M Completed Mixed Construction Line
- R Completed Road as Line
- ⊗ Planned Dozer Line
- ▬ Fire Edge
- ▬ Contained Line




0 1.75 3.5
Miles



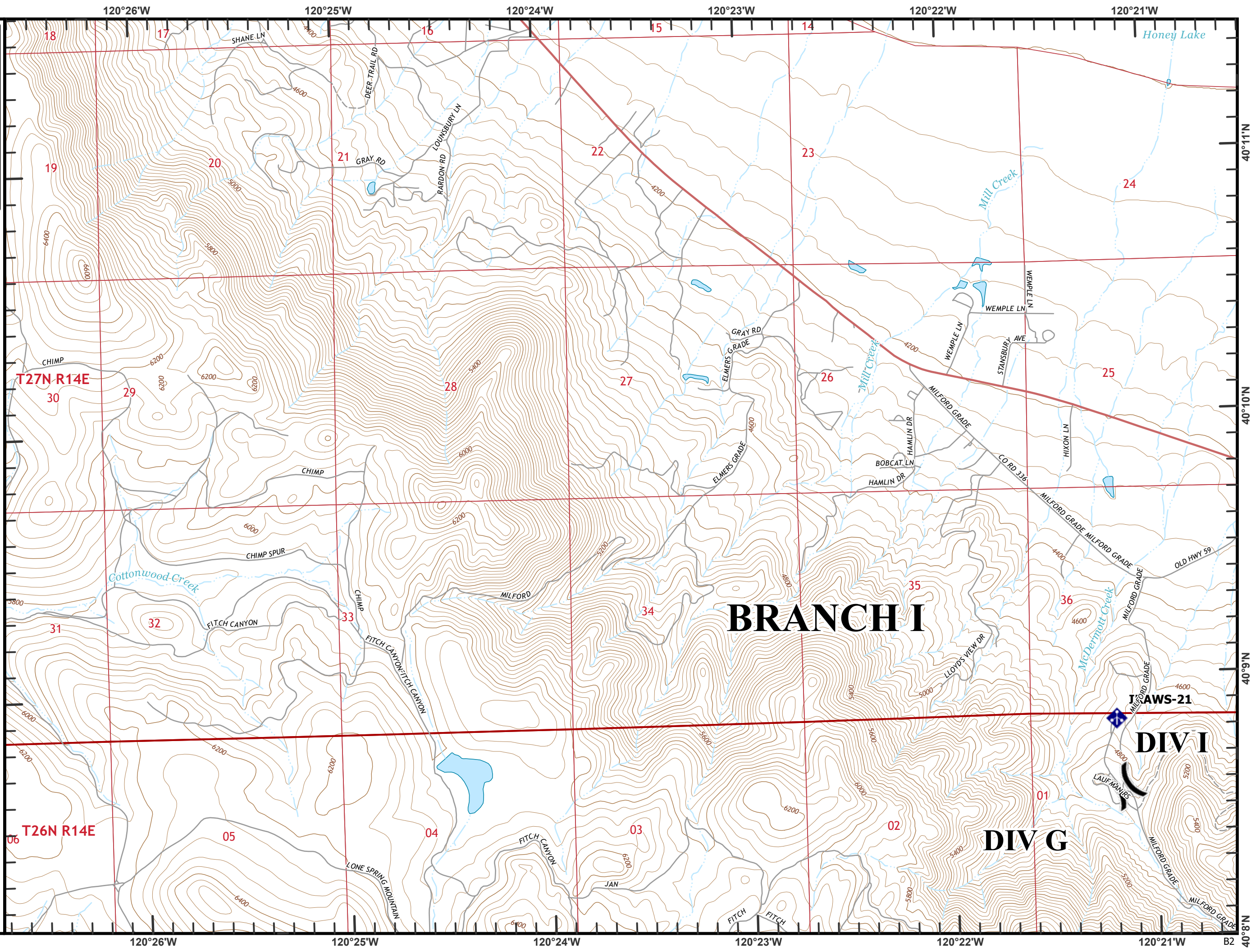
Beckworth Complex
CA-PNF-001064
NAD83, Zone 10
IAP Tiles
07/12/2021
Day Shift
Branch I
Index Grid
B2

 Division Break

 Mobile Weather Unit



0 1/4 1/2
Miles



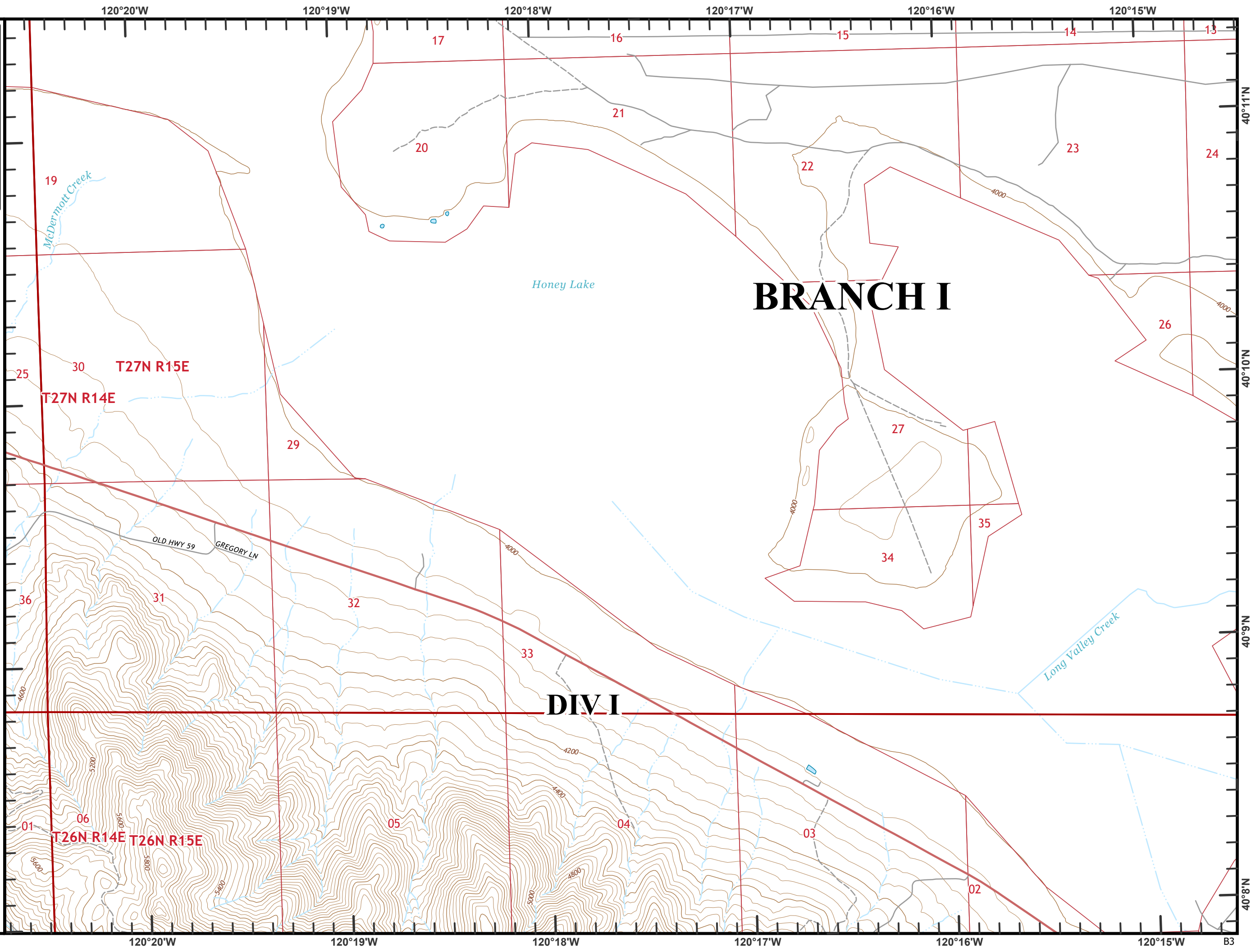
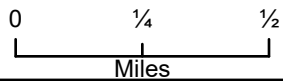

BRANCH I

DIVI

DIV G

B2

Beckwourth Complex
CA-PNF-001064
NAD83, Zone 10
IAP Tiles
07/12/2021
Day Shift
Branch I
Index Grid
B3



Beckwourth Complex
CA-PNF-001064
NAD83, Zone 10
IAP Tiles
07/12/2021
Day Shift
Branch I
Index Grid
B4

— Railroad

BRANCH I

T27N R15E

T27N R16E

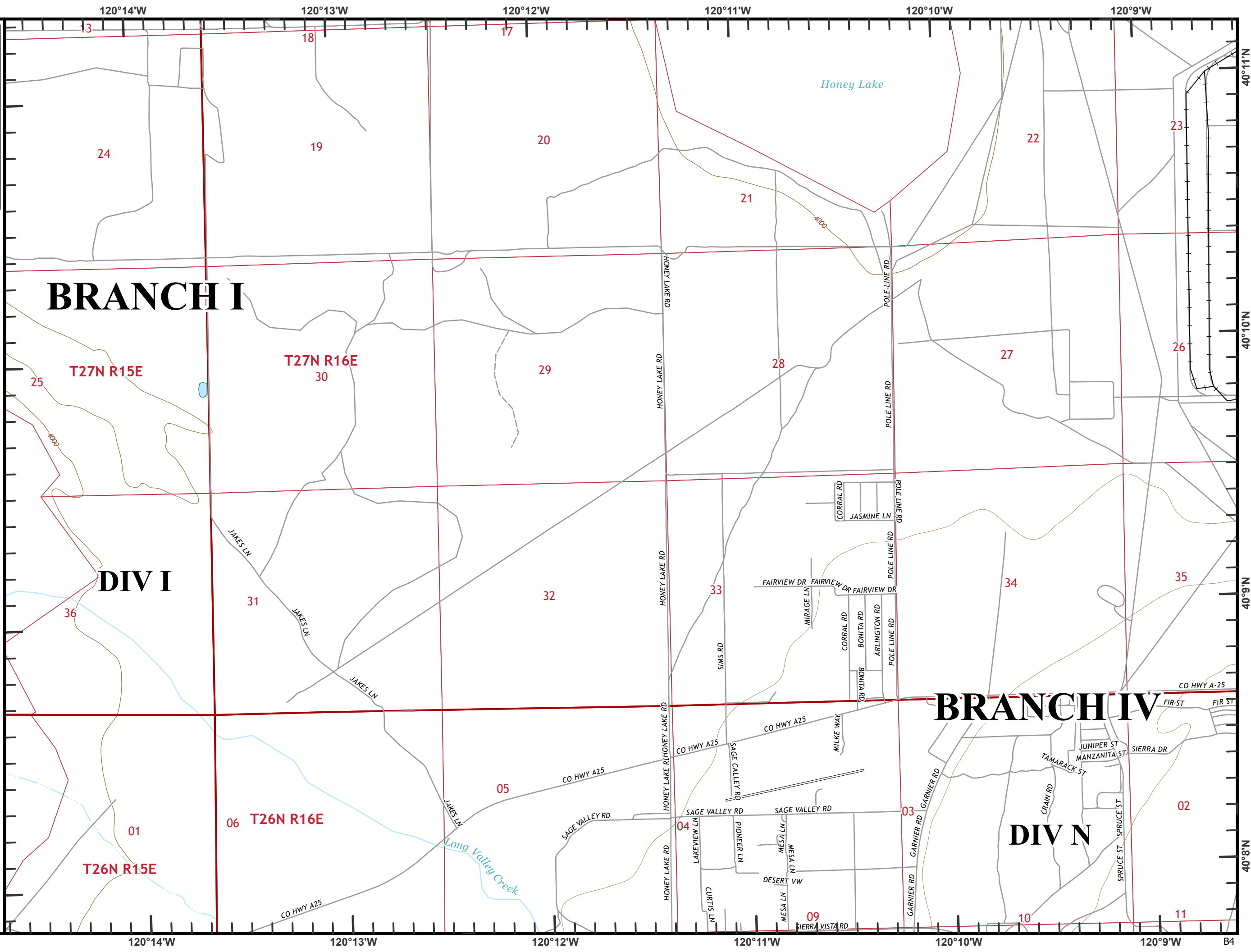
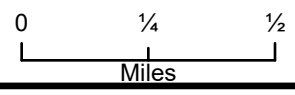

DIV I

BRANCH IV

DIV N


T26N R15E

T26N R16E

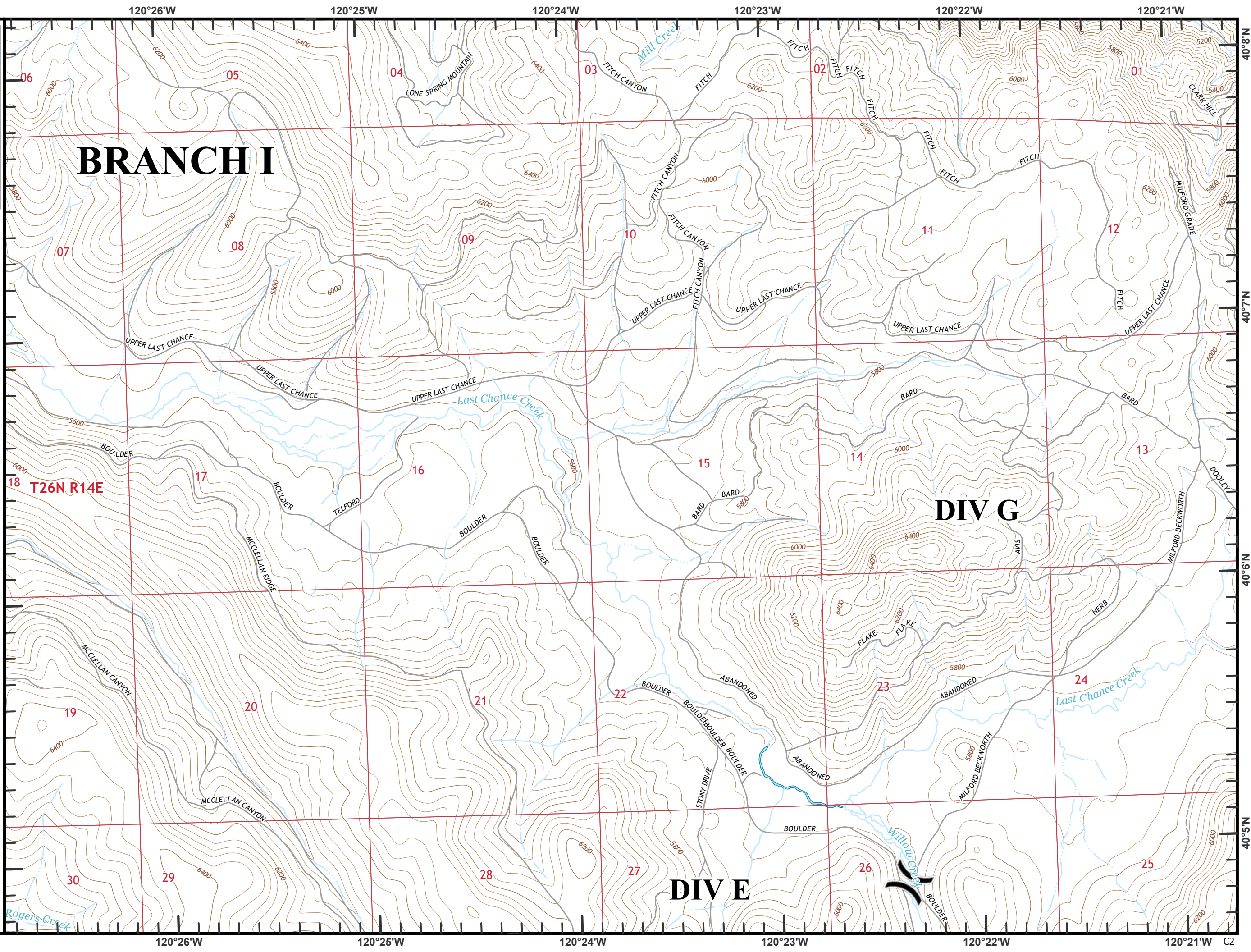


Beckworth Complex
CA-PNF-001064
NAD83, Zone 10
IAP Tiles
07/12/2021
Day Shift
Branch I
Index Grid
C2

 Division Break



0 1/4 1/2
Miles



BRANCH I


DIV G

DIV E

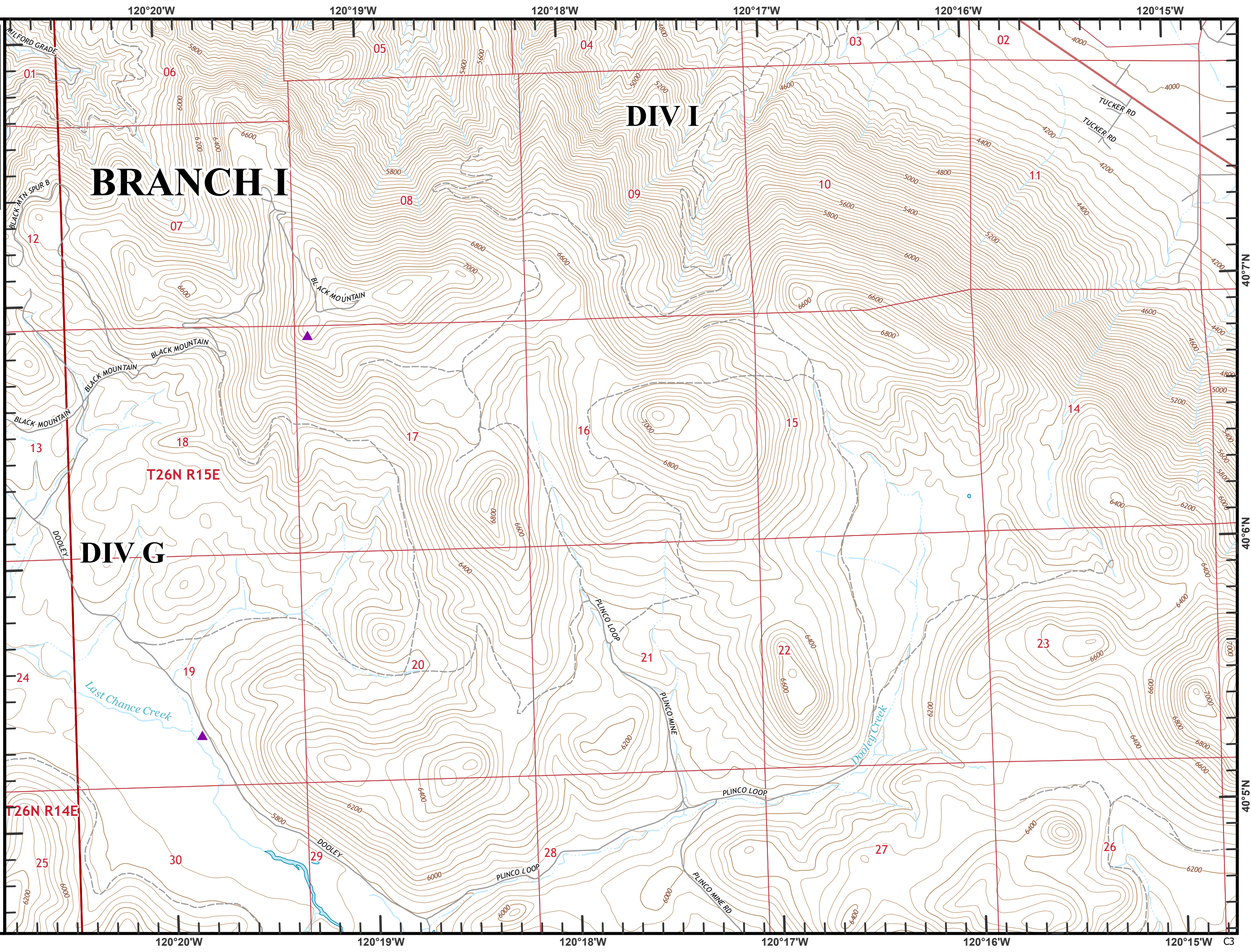
T26N R14E

Beckworth Complex
CA-PNF-001064
NAD83, Zone 10
IAP Tiles
07/12/2021
Day Shift
Branch I
Index Grid
C3

▲ Sensitive Areas



0 1/4 1/2
Miles



BRANCH I

DIV I

DIV G

T26N R15E

T26N R14E

40°7'N

40°6'N

40°5'N

120°20'W

120°19'W

120°18'W

120°17'W


120°16'W

120°15'W

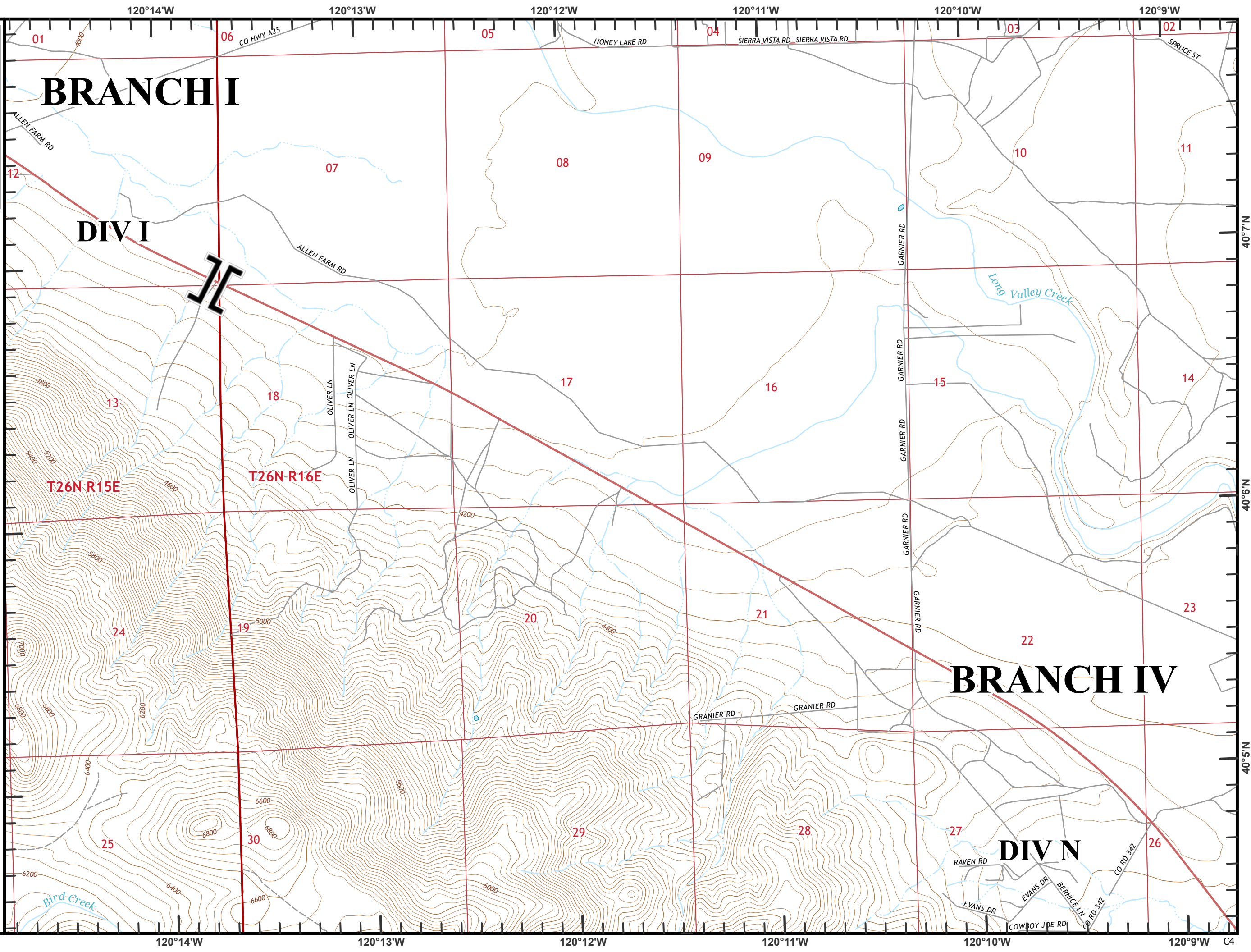
C3

Beckworth Complex
CA-PNF-001064
NAD83, Zone 10
IAP Tiles
07/12/2021
Day Shift
Branch I
Index Grid
C4

 Branch Break



0 1/4 1/2
Miles



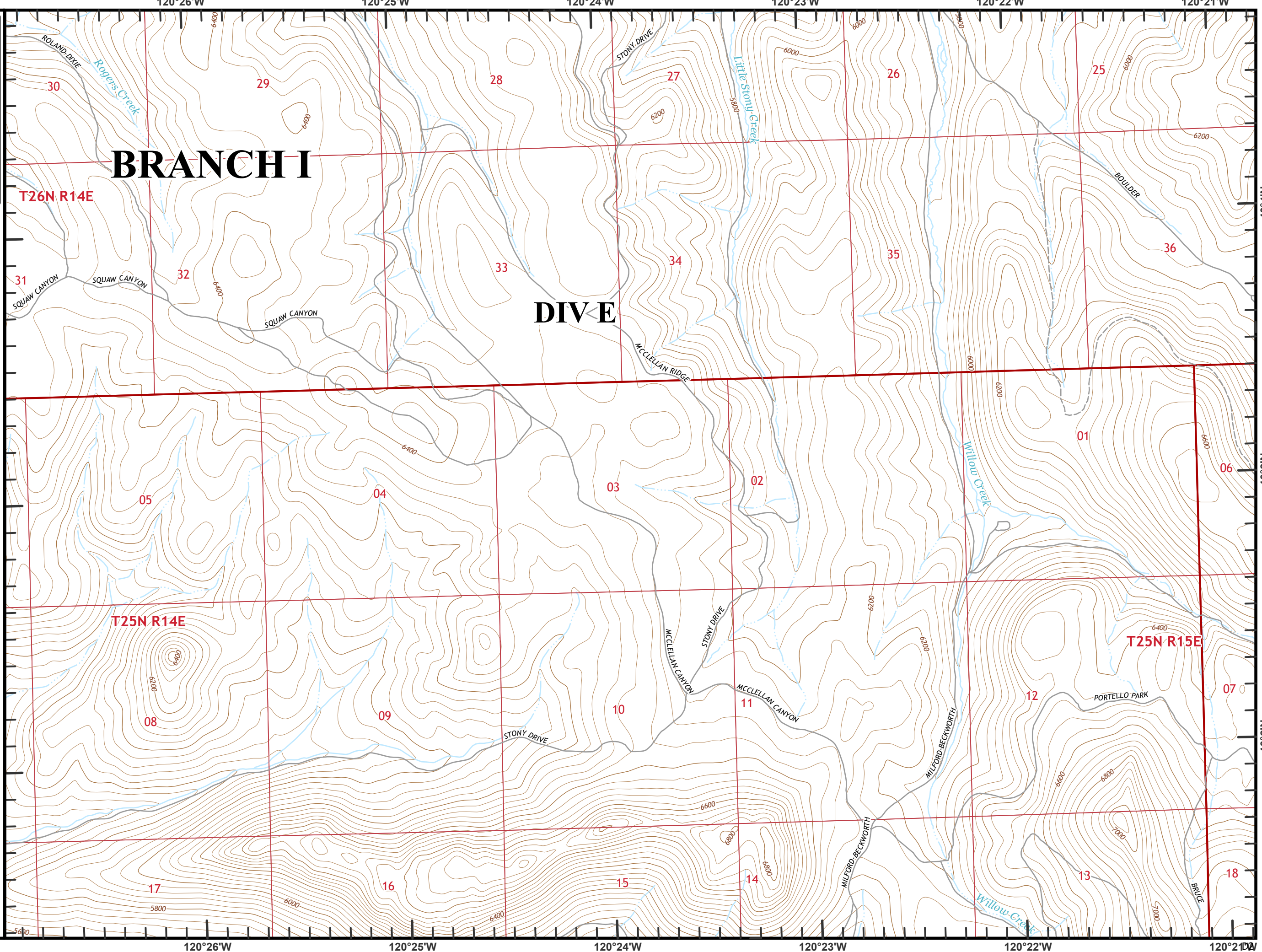
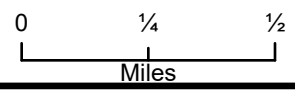
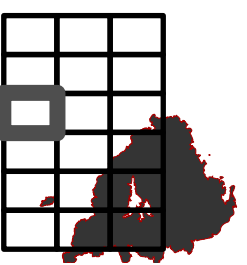
40°7'N

40°6'N

40°5'N


C4

Beckworth Complex
CA-PNF-001064
NAD83, Zone 10
IAP Tiles
07/12/2021
Day Shift
Branch I
Index Grid
D2

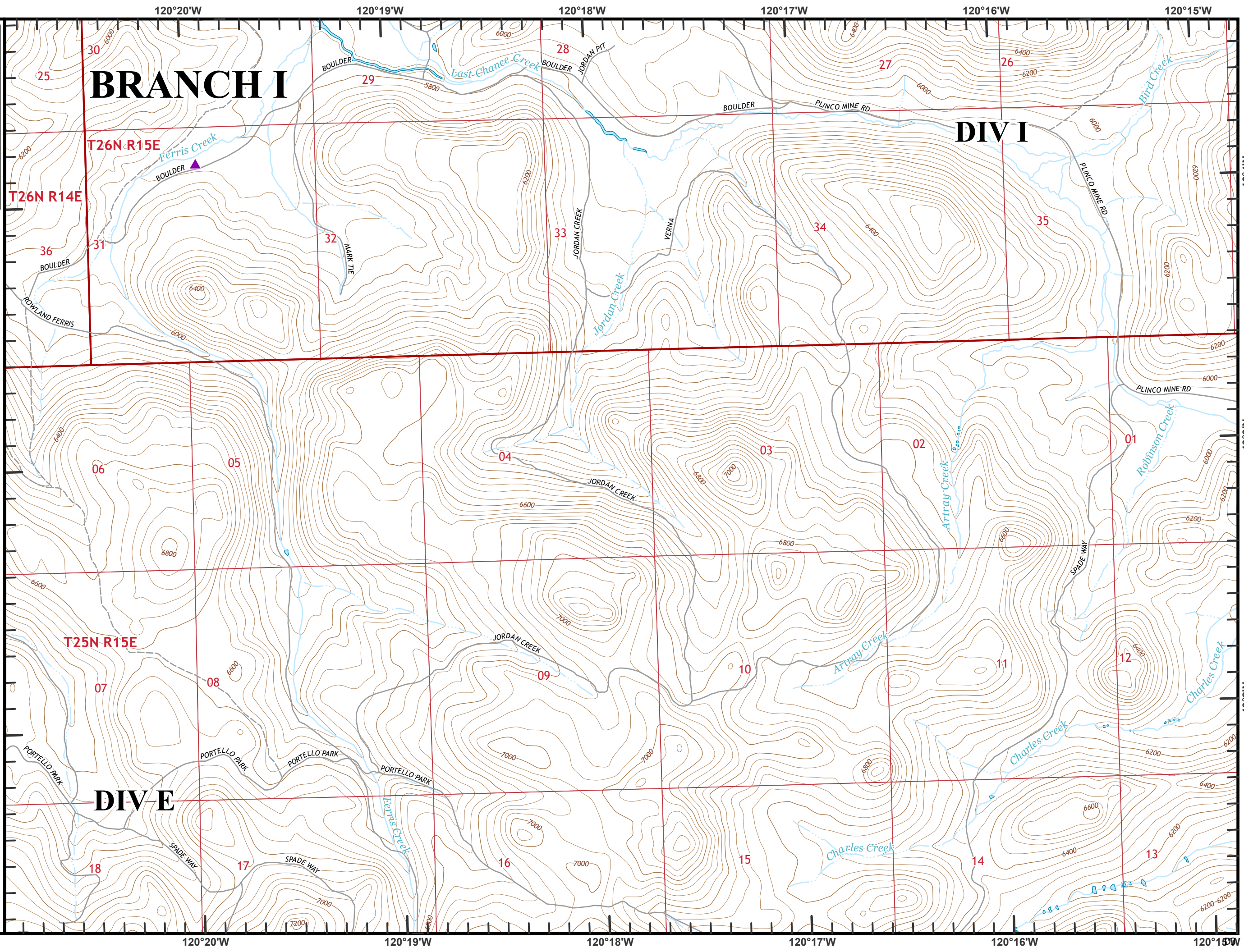


Beckwourth Complex
CA-PNF-001064
NAD83, Zone 10
IAP Tiles
07/12/2021
Day Shift
Branch I
Index Grid
D3

▲ Sensitive Areas




0 1/4 1/2
Miles

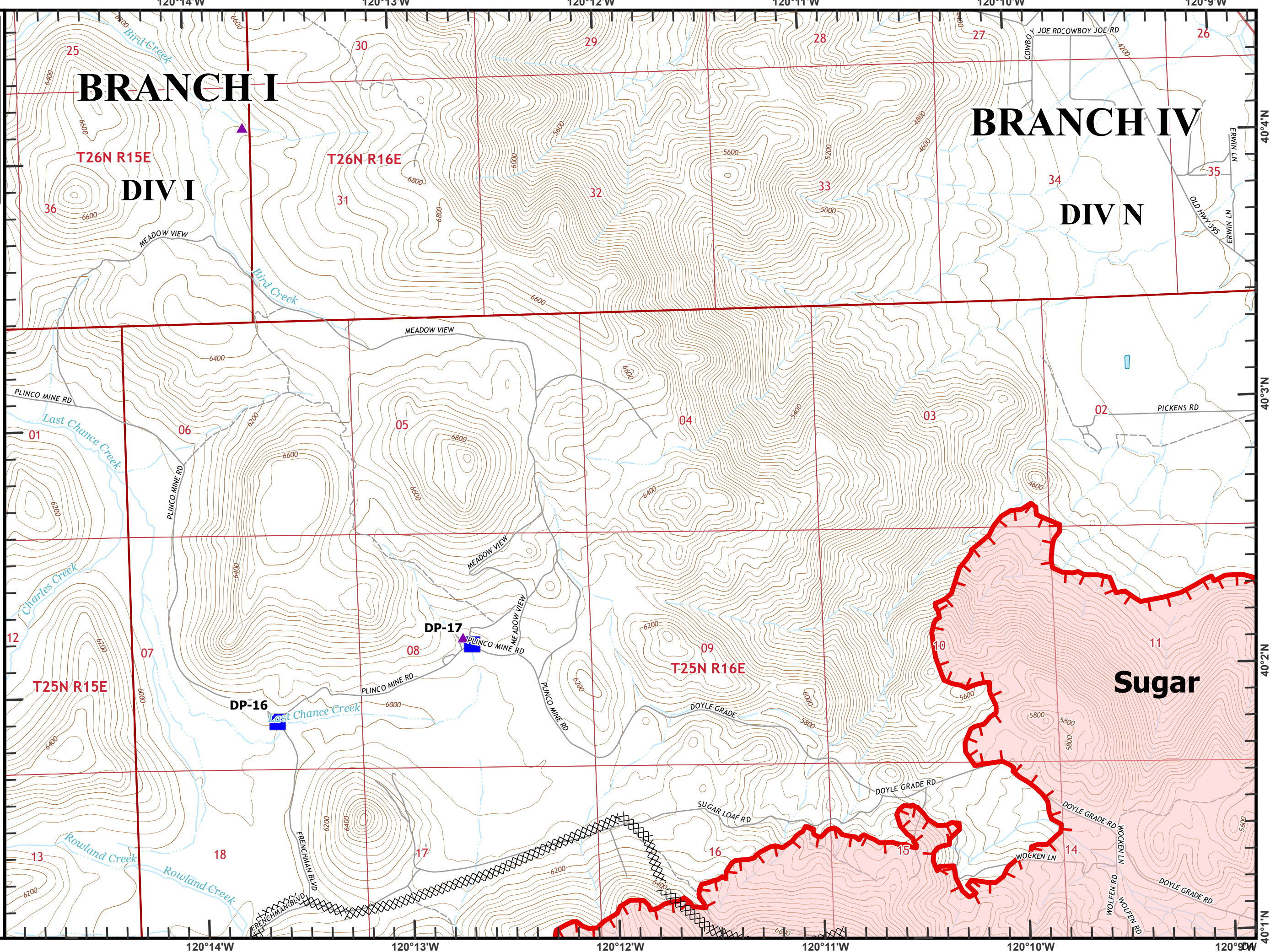


Beckworth Complex
CA-PNF-001064
NAD83, Zone 10
IAP Tiles
07/12/2021
Day Shift
Branch I
Index Grid
D4



- ⊗ Completed Dozer Line
- Drop Point
- └ Fire Edge
- ▲ Sensitive Areas

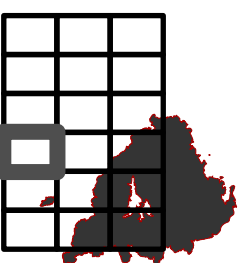


0 1/4 1/2
 Miles

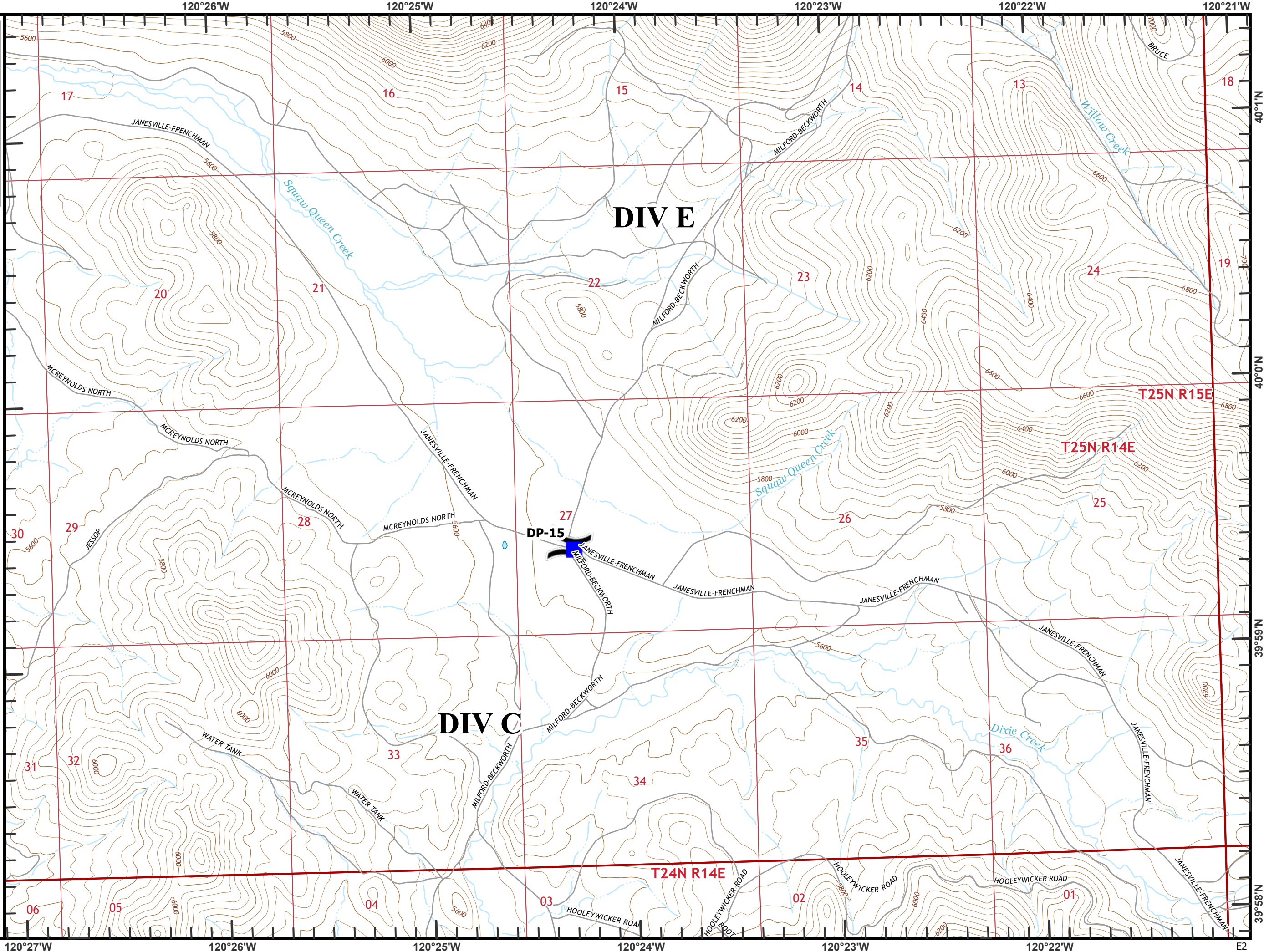


Beckworth Complex
CA-PNF-001064
NAD83, Zone 10
IAP Tiles
07/12/2021
Day Shift
Branch I
Index Grid
E2

 Division Break
 Drop Point

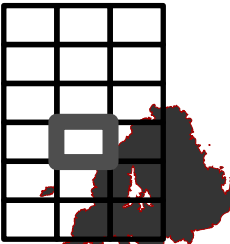


0 1/4 1/2
Miles

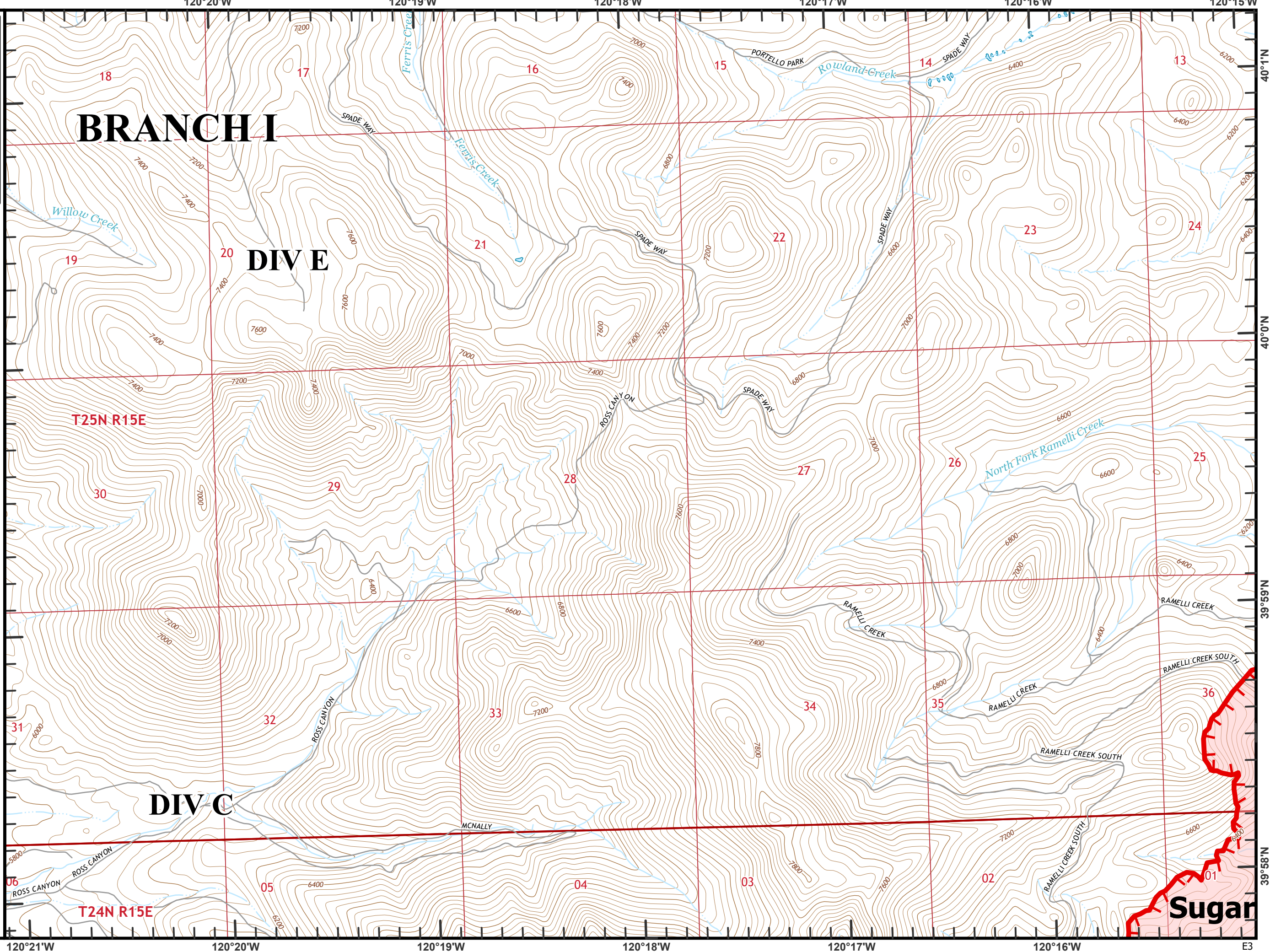


Beckworth Complex
CA-PNF-001064
NAD83, Zone 10
IAP Tiles
07/12/2021
Day Shift
Branch I
Index Grid
E3

 Fire Edge




0 1/4 1/2
Miles



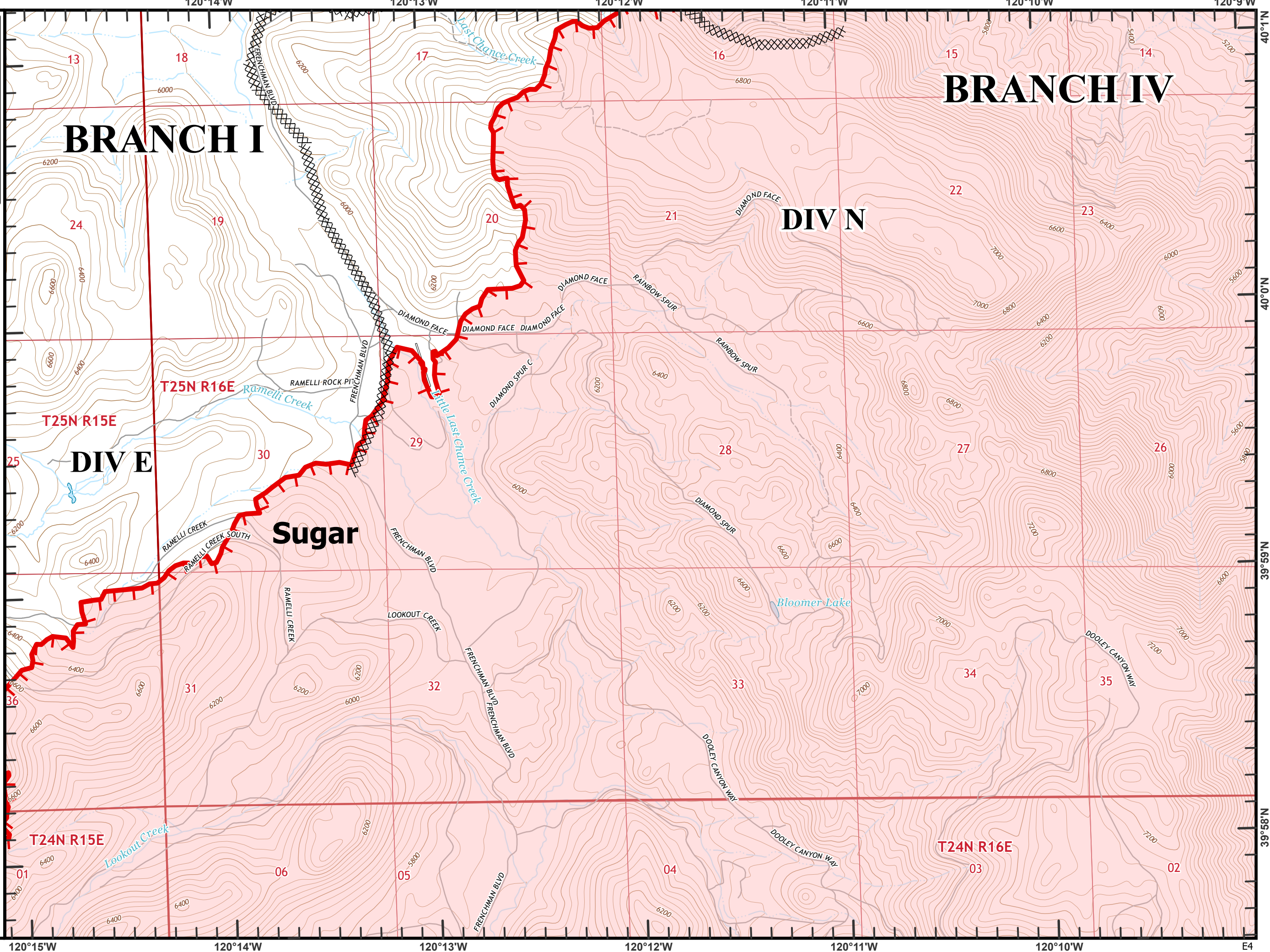
Sugar

Beckworth Complex
CA-PNF-001064
NAD83, Zone 10
IAP Tiles
07/12/2021
Day Shift
Branch I
Index Grid
E4





⊗ Completed Dozer Line
└ Fire Edge

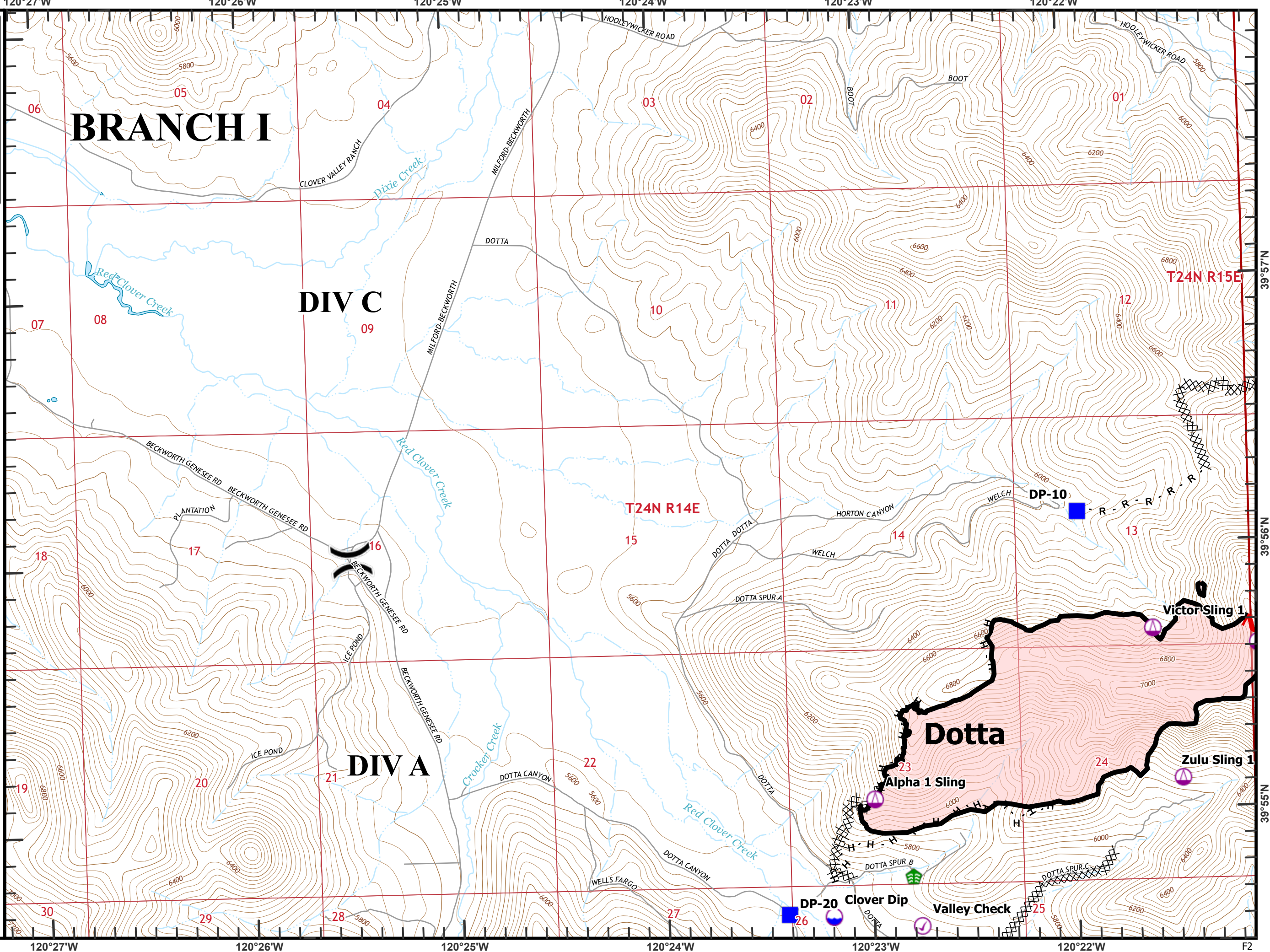
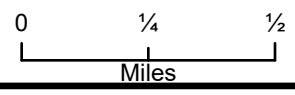



0 1/4 1/2
Miles




Beckworth Complex
CA-PNF-001064
NAD83, Zone 10
IAP Tiles
07/12/2021
Day Shift
Branch I
Index Grid
F2

- ⊗ Completed Dozer Line
- H Completed Hand Line
- R Completed Road as Line
-  Division Break
-  Check Point
-  Dip Site
-  Sling Site
-  Drop Point
-  Stream Crossing
-  Fire Edge
-  Contained Line

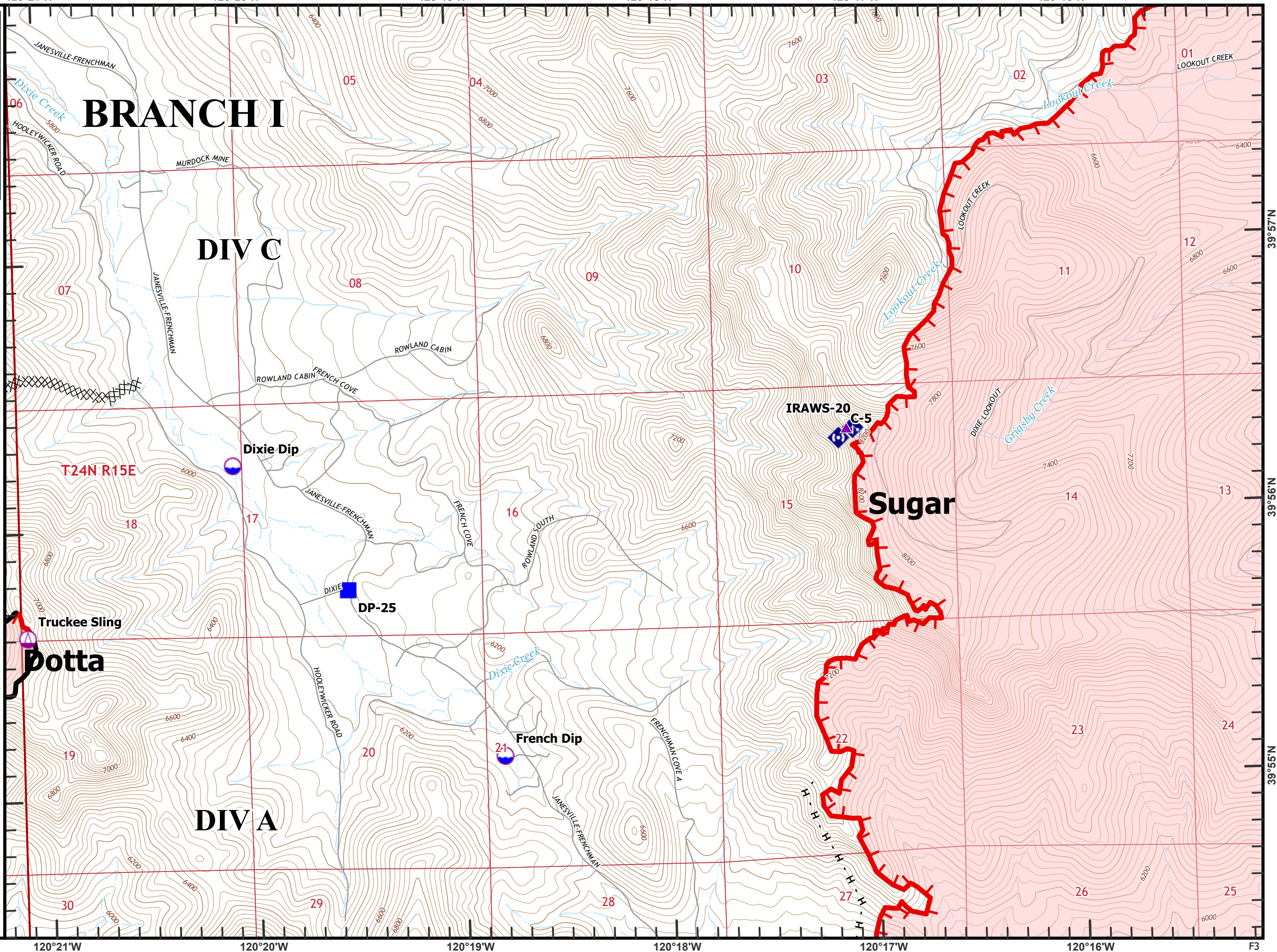


Beckworth Complex
CA-PNF-001064
NAD83, Zone 10
IAP Tiles
07/12/2021
Day Shift
Branch I
Index Grid
F3

- ⊗ Completed Dozer Line
- H Completed Hand Line
- 📍 Dip Site
- 📍 Sling Site
- 📍 Drop Point
- 📍 Mobile Weather Unit
- 📍 Repeater
- 🔴 Fire Edge
- Contained Line
- 📍 Sensitive Areas






0 1/4 1/2 Miles




39°57'N
39°56'N
39°55'N

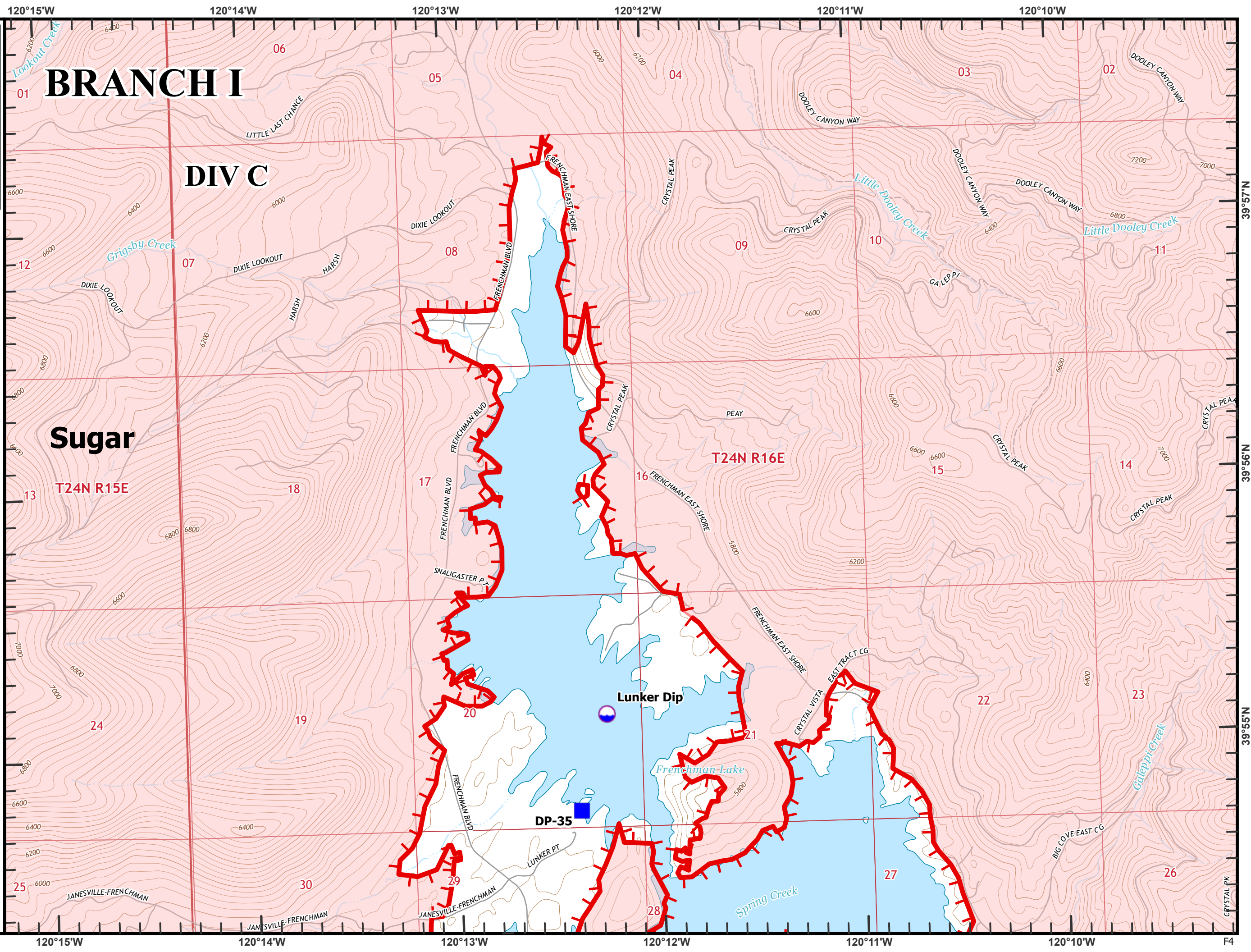
120°21'W 120°20'W 120°19'W 120°18'W 120°17'W 120°16'W F3

Beckworth Complex
CA-PNF-001064
NAD83, Zone 10
IAP Tiles
07/12/2021
Day Shift
Branch I
Index Grid
F4

-  Dip Site
-  Drop Point
-  Fire Edge



0 1/4 1/2
Miles



BRANCH I

DIV C

Sugar

T24N R15E

T24N R16E

Lunker Dip

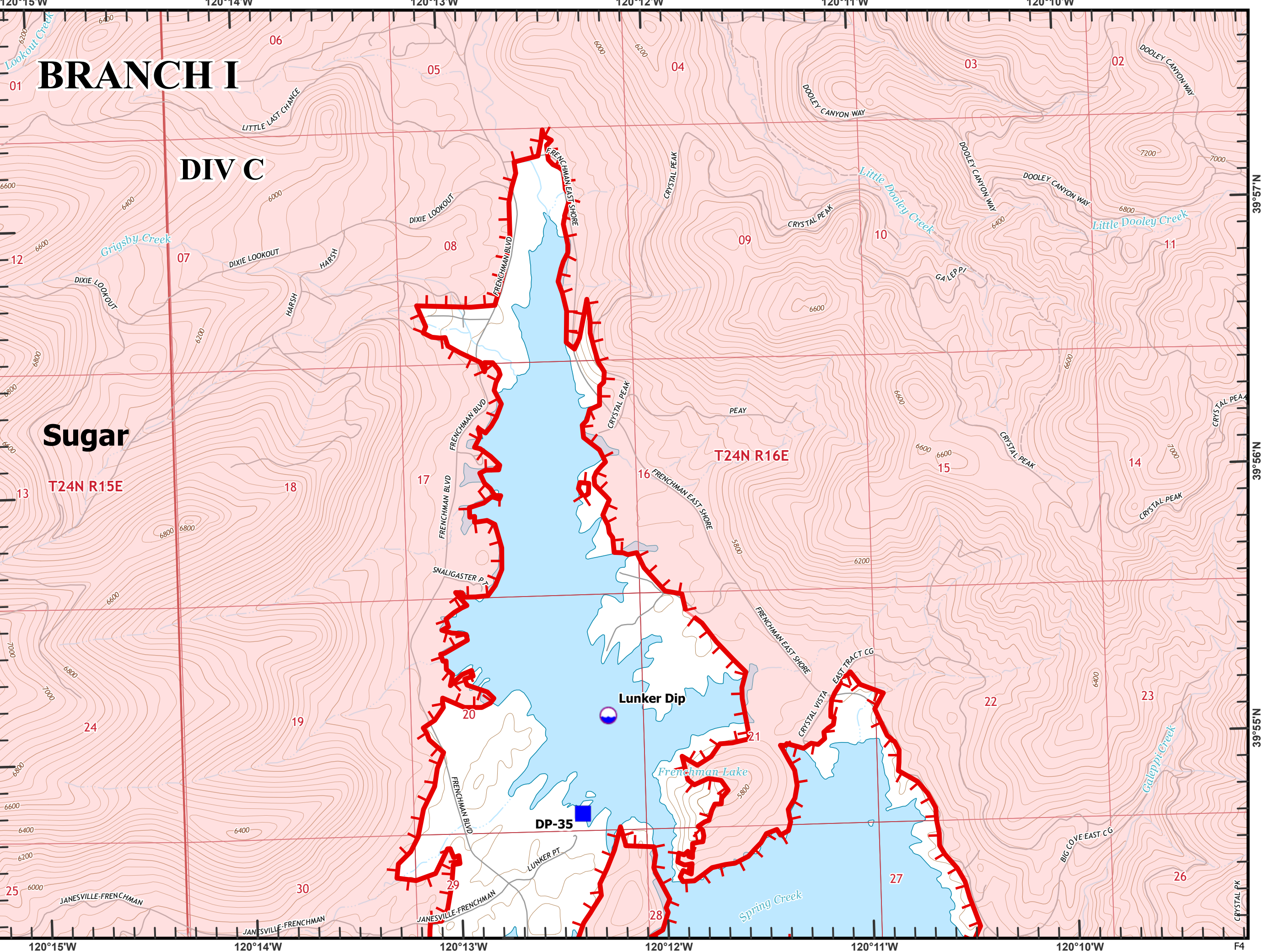
DP-35

Frenchman Lake

Spring Creek

Little Dooley Creek

Galoppi Creek

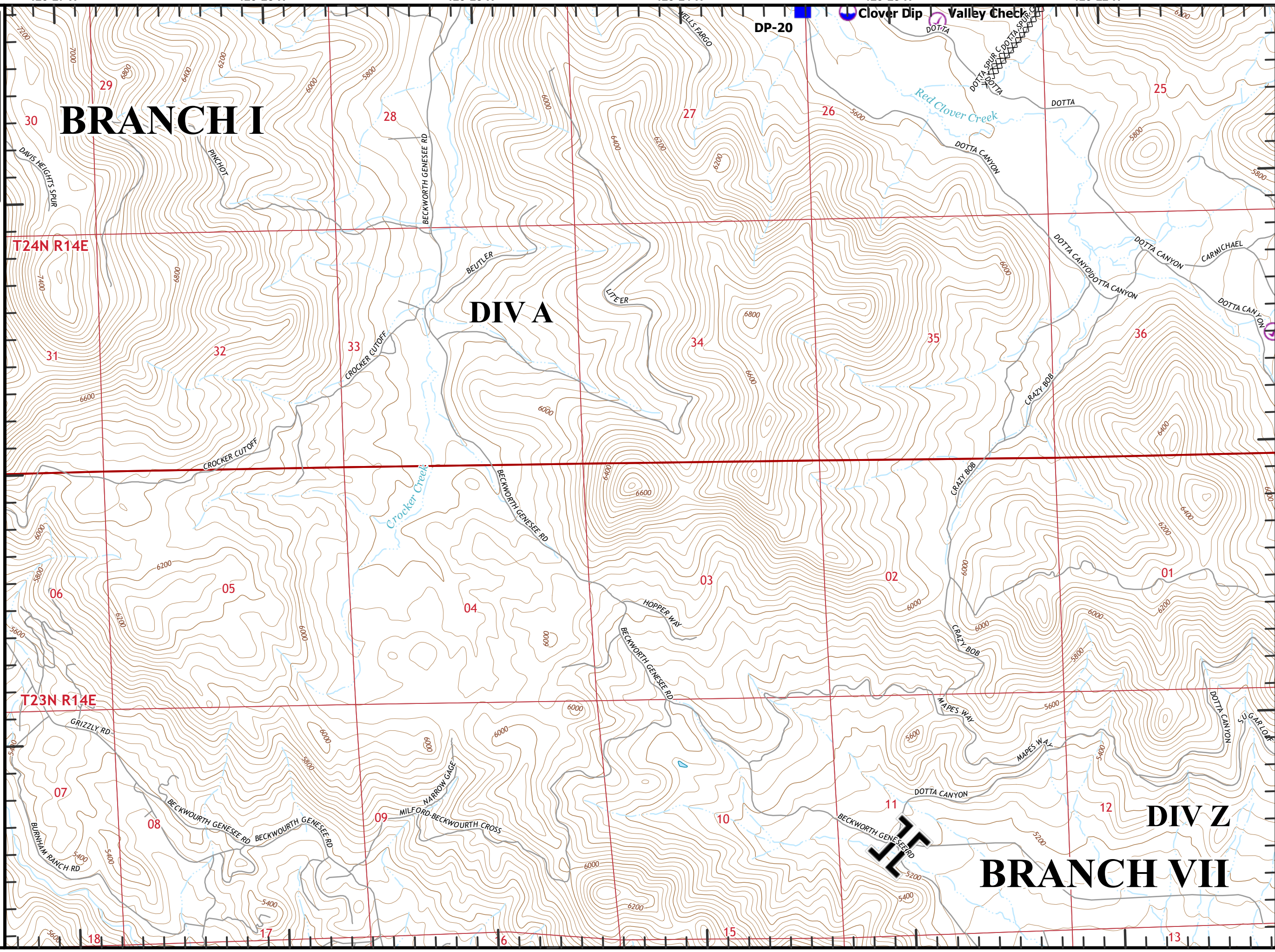
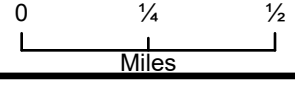



Beckwourth Complex
 CA-PNF-001064
 NAD83, Zone 10
 IAP Tiles
 07/12/2021
 Day Shift
 Branch I
 Index Grid
 G2

⊗ Completed Dozer Line




- Check Point
- Dip Site
- Drop Point
- Stream Crossing

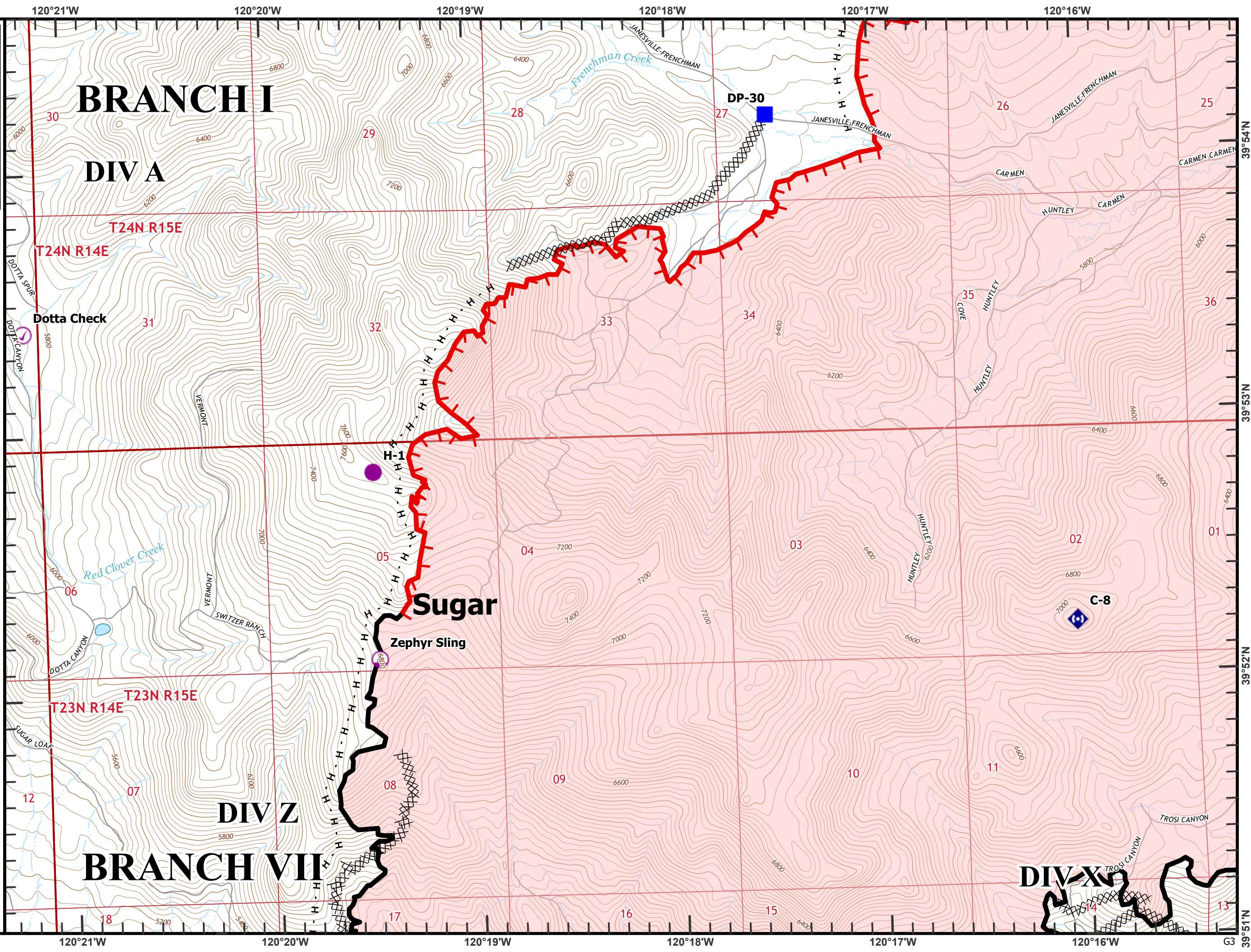


Beckworth Complex
 CA-PNF-001064
 NAD83, Zone 10
 IAP Tiles
 07/12/2021
 Day Shift
 Branch I
 Index Grid
 G3

- ⊗ Completed Dozer Line
- H Completed Hand Line
- ⊙ Check Point
- Helispot
- ⊙ Sling Site
- Drop Point
- ⊙ Repeater
- ┌ Fire Edge
- ▬ Contained Line




0 1/4 1/2
 Miles



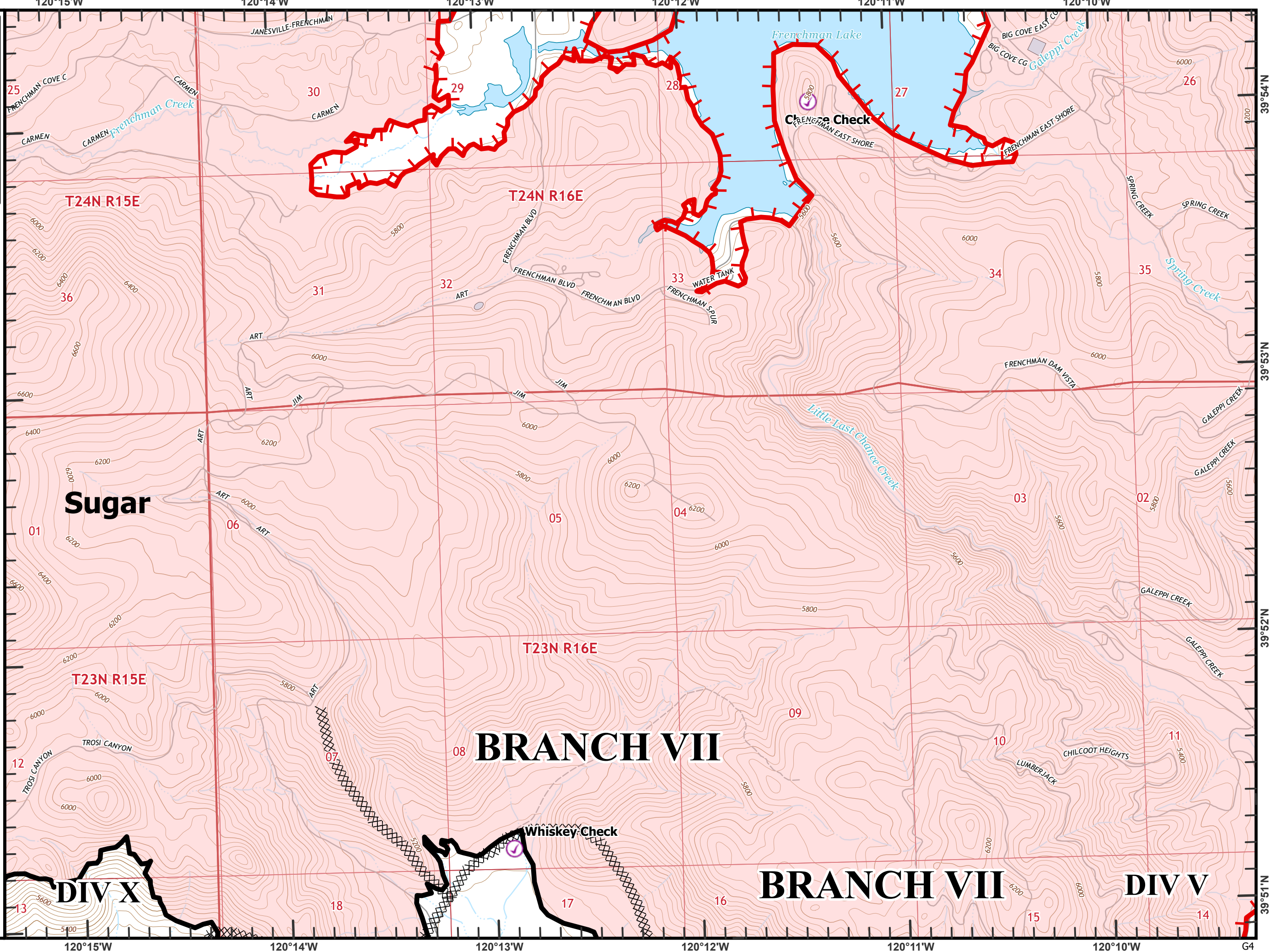
G3

Beckworth Complex
CA-PNF-001064
NAD83, Zone 10
IAP Tiles
07/12/2021
Day Shift
Branch I
Index Grid
G4

- ⊗ Completed Dozer Line
- ⊙ Check Point
- ⊙ Dip Site
- ▬ Fire Edge
- ▬ Contained Line



0 1/4 1/2
 Miles



39°54'N
 39°53'N
 39°52'N
 39°51'N
 G4