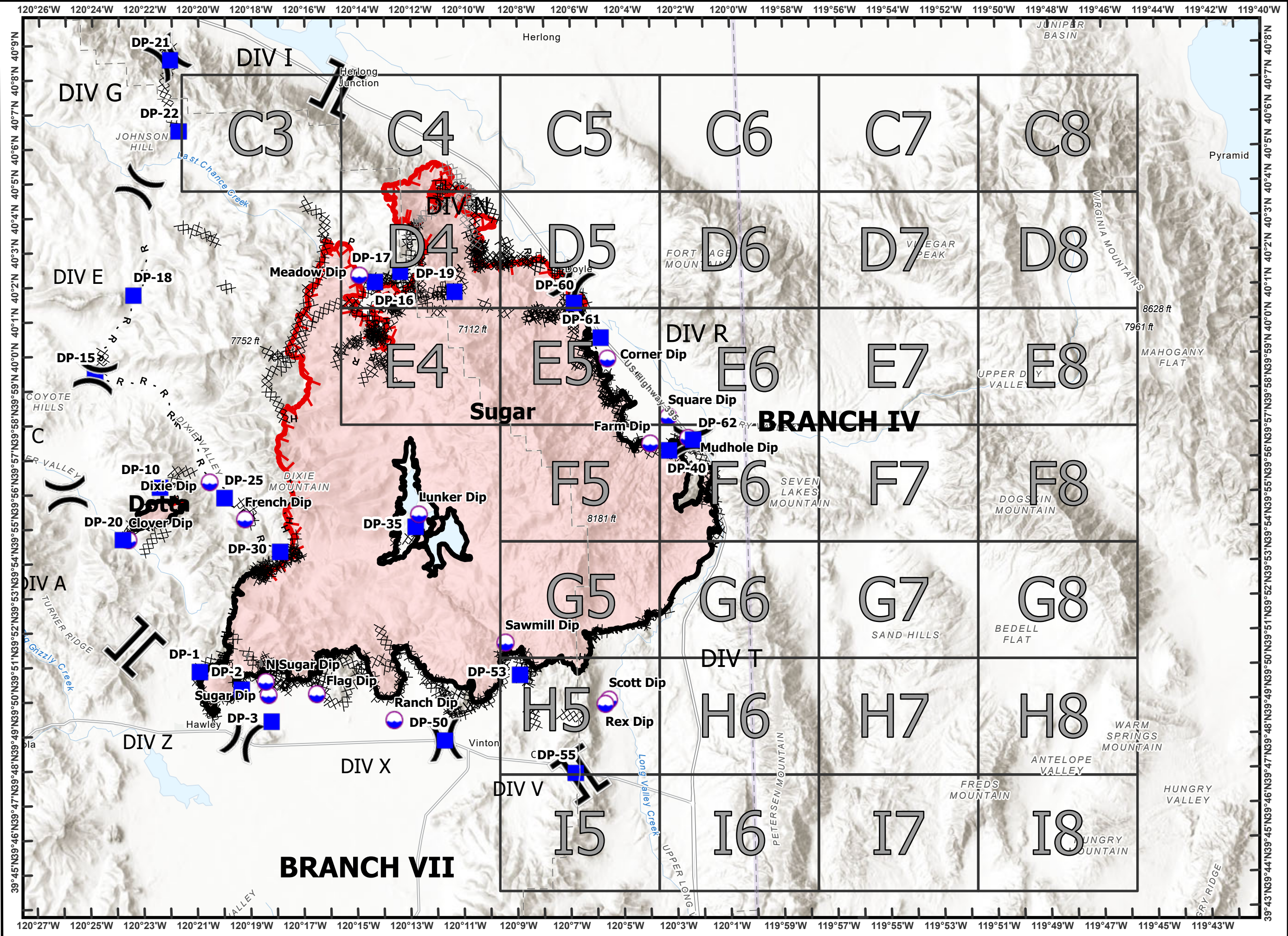
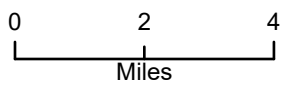


**Beckworth Complex**  
**CA-PNF-001064**  
**NAD83, Zone 10**  
**IAP Index**  
**07/16/2021**  
**Day Shift**  
**Branch IV**



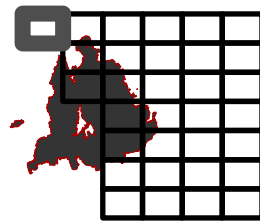
- Division Break
- Branch Break
- Dip Site
- Drop Point
- Completed Dozer Line
- Completed Fuel Break
- Completed Hand Line
- Completed Mixed Construction Line
- Completed Plow Line
- Completed Road as Line
- Planned Dozer Line
- Planned Hand Line
- Other
- Fire Edge
- Contained Line



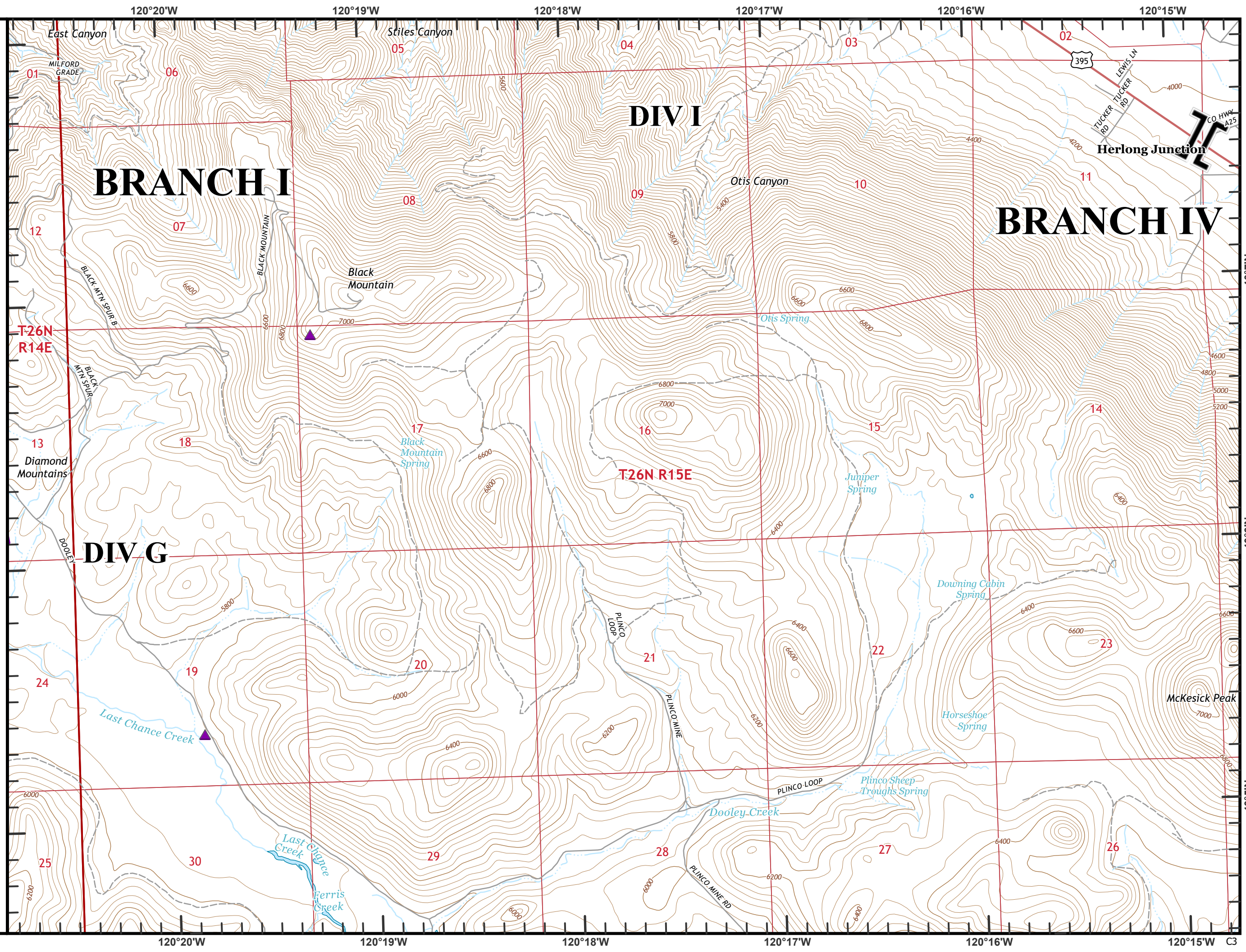
Beckworth Complex  
CA-PNF-001064  
NAD83, Zone 10  
IAP Tiles  
07/16/2021  
Day Shift  
Branch IV  
Index Grid  
C3

 Branch Break

 Sensitive Areas



0 1/4 1/2  
Miles




40°7'N  
40°6'N  
40°5'N

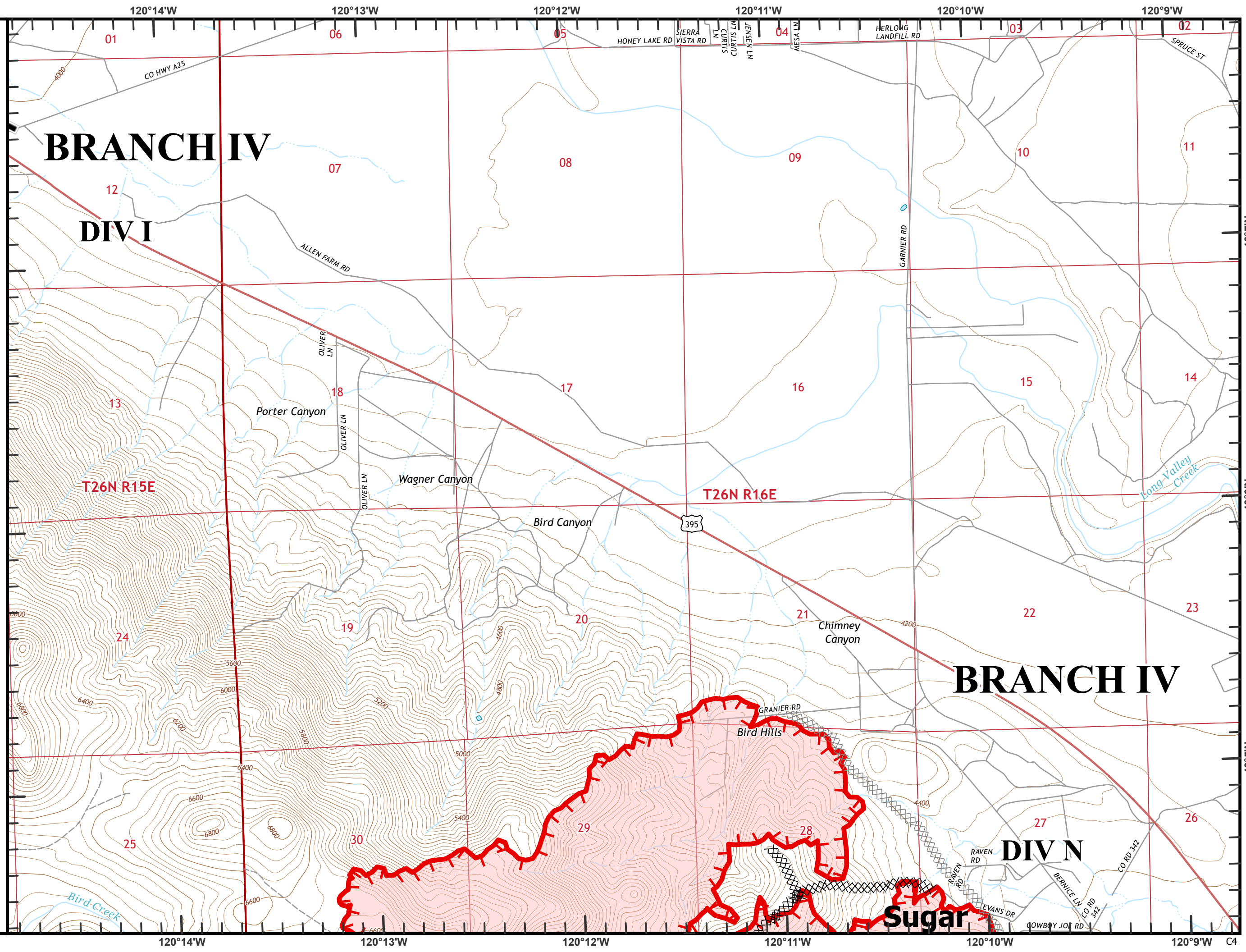
C3

Beckworth Complex  
CA-PNF-001064  
NAD83, Zone 10  
IAP Tiles  
07/16/2021  
Day Shift  
Branch IV  
Index Grid  
C4

- ⊗ Completed Dozer Line
- ⊗ Planned Dozer Line
- ▬ Fire Edge

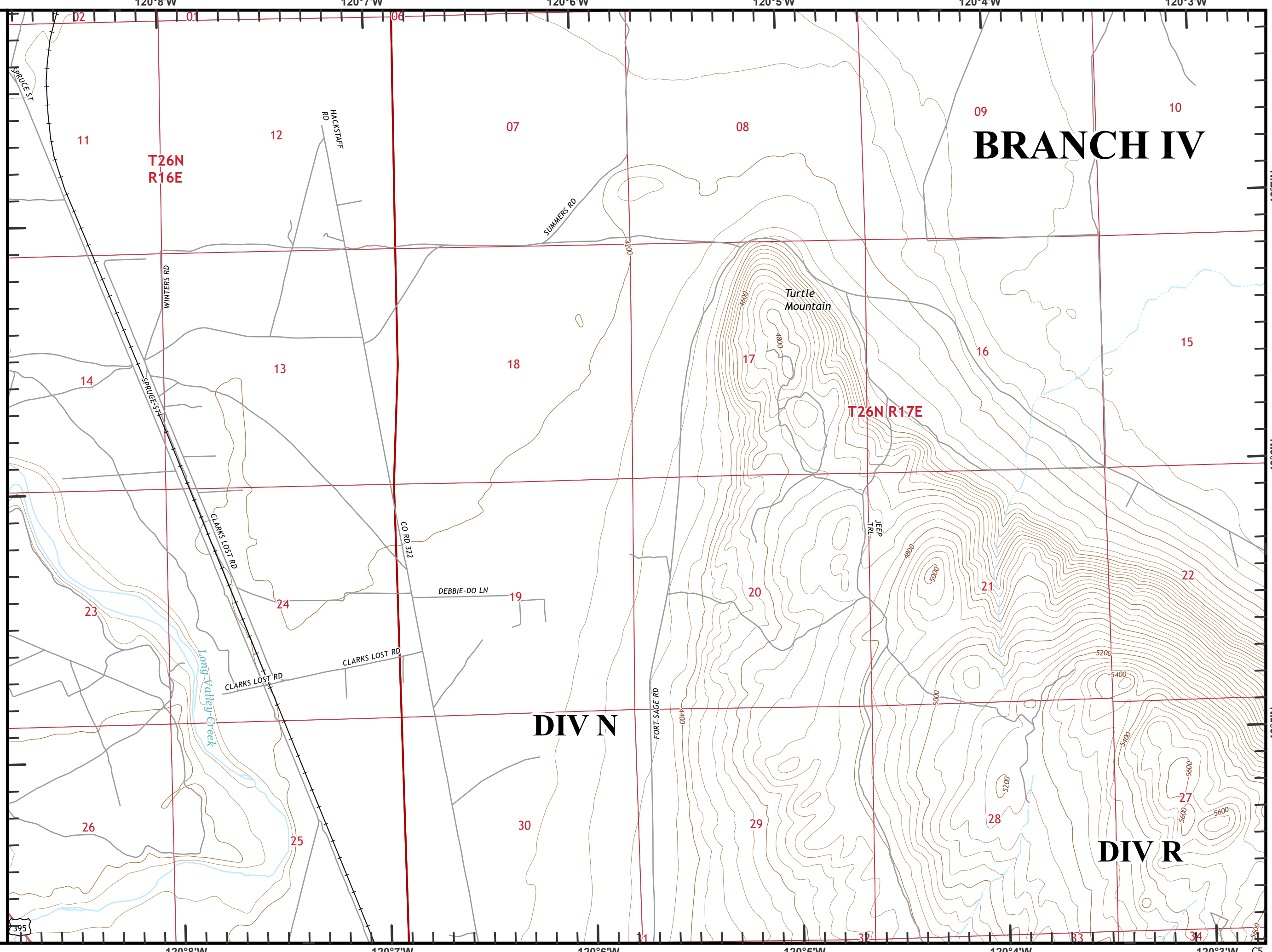
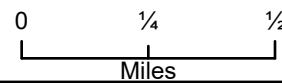
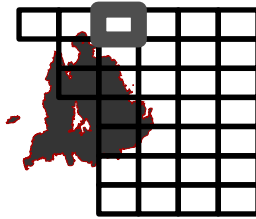


0 1/4 1/2  
Miles



Beckwourth Complex  
CA-PNF-001064  
NAD83, Zone 10  
IAP Tiles  
07/16/2021  
Day Shift  
Branch IV  
Index Grid  
C5

—+— Railroad



# BRANCH IV

T26N R17E

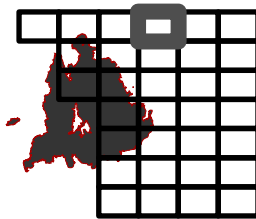
## DIV N

## DIV R

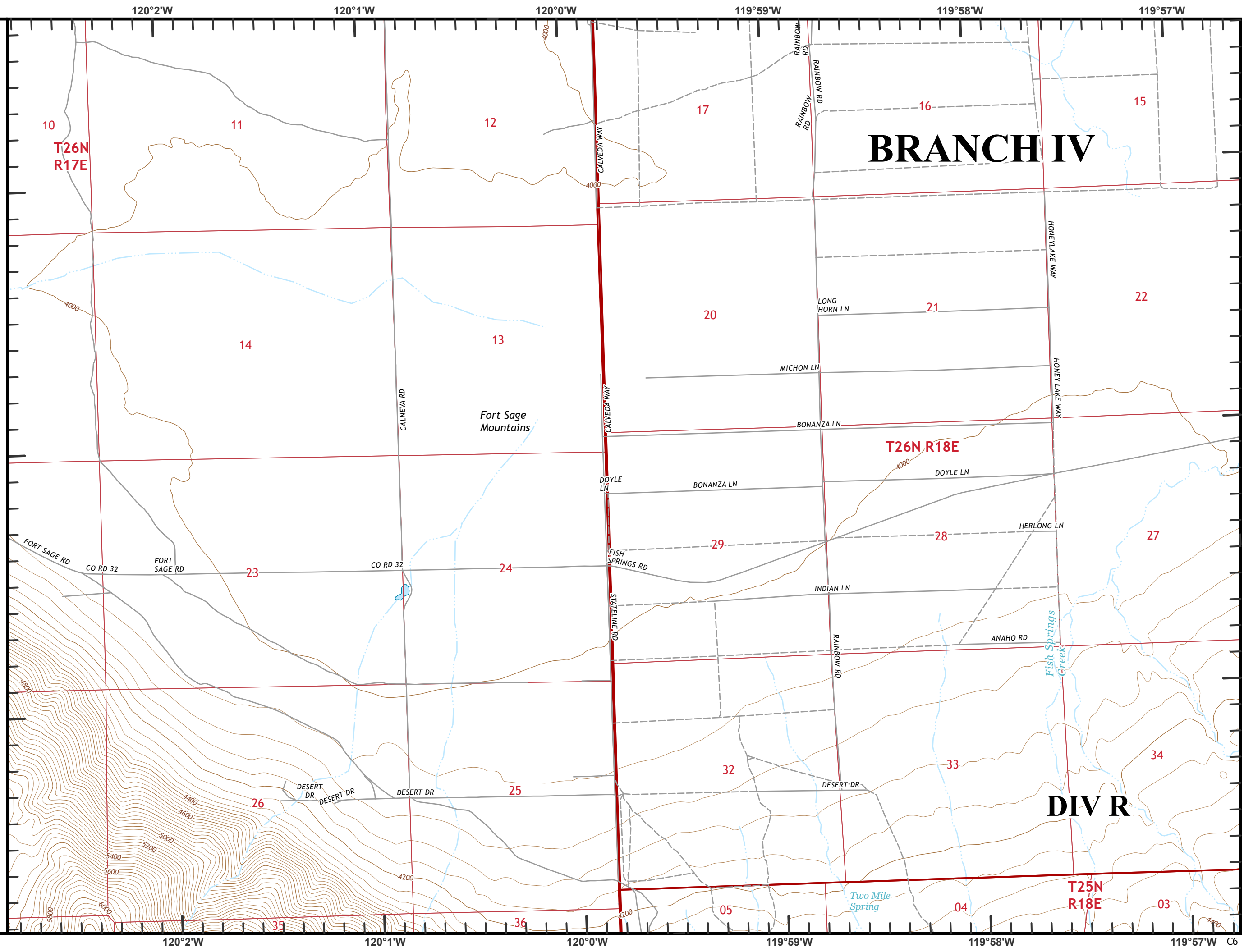
395

C5

Beckwourth Complex  
CA-PNF-001064  
NAD83, Zone 10  
IAP Tiles  
07/16/2021  
Day Shift  
Branch IV  
Index Grid  
C6



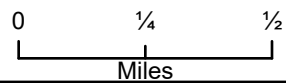
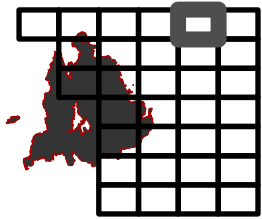
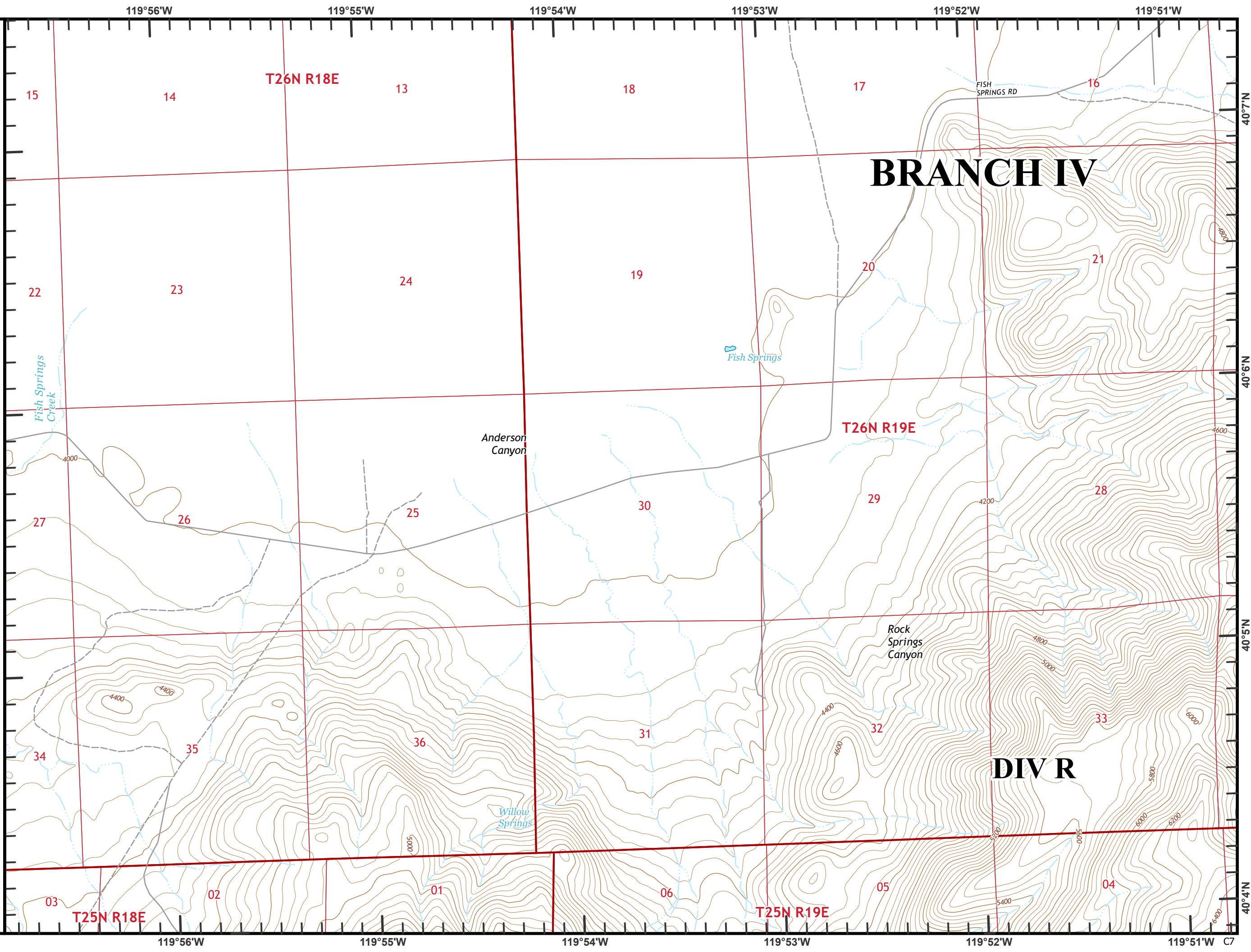
0 1/4 1/2  
Miles



**BRANCH IV**

**DIV R**

Beckwourth Complex  
CA-PNF-001064  
NAD83, Zone 10  
IAP Tiles  
07/16/2021  
Day Shift  
Branch IV  
Index Grid  
C7



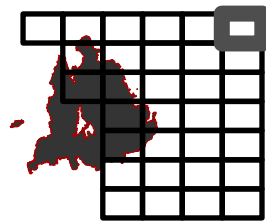
40°7'N  
40°6'N  
40°5'N  
40°4'N

**BRANCH IV**

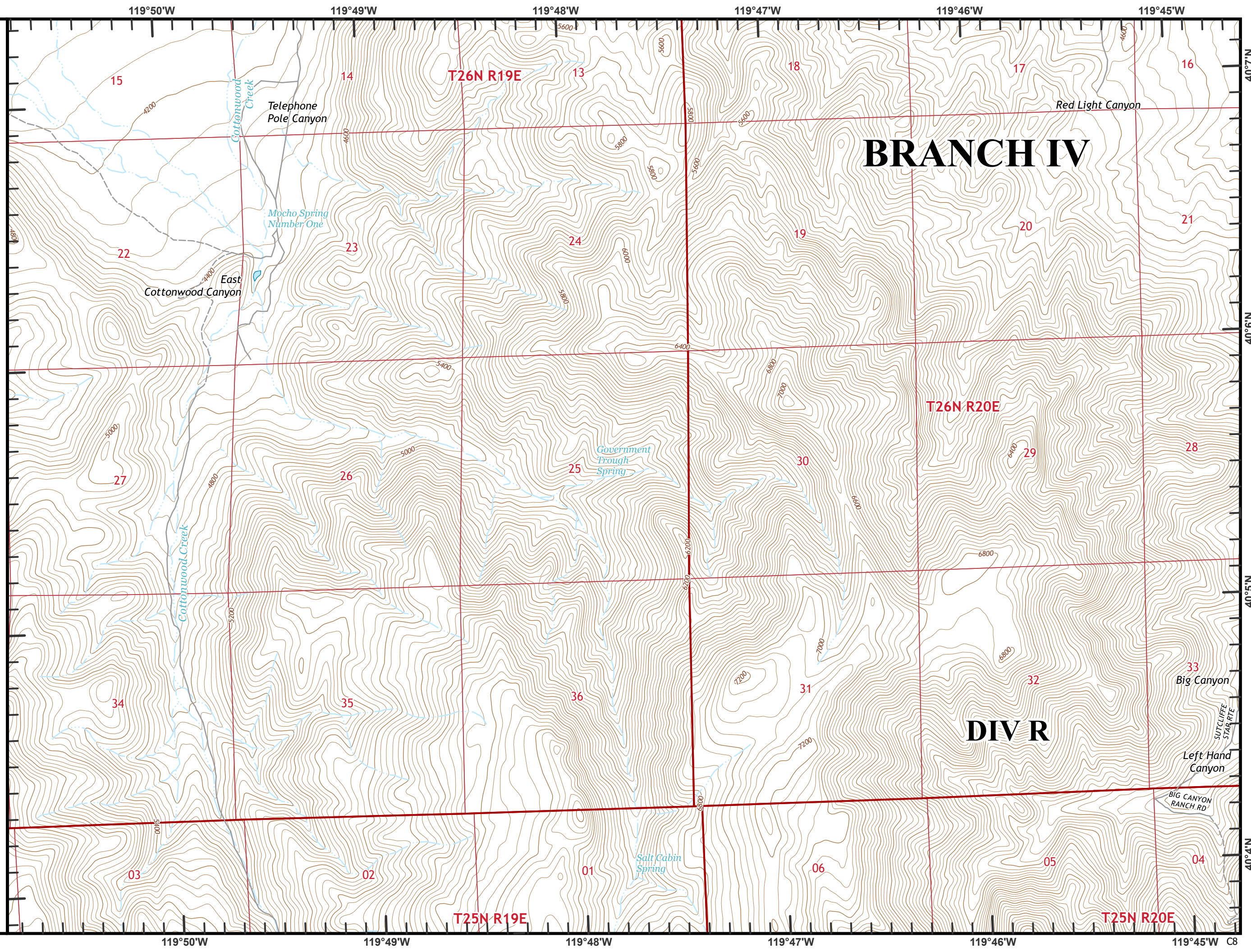
**DIV R**

C7

Beckworth Complex  
CA-PNF-001064  
NAD83, Zone 10  
IAP Tiles  
07/16/2021  
Day Shift  
Branch IV  
Index Grid  
C8



0 1/4 1/2  
Miles

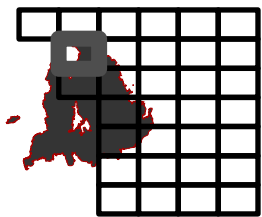


# BRANCH IV

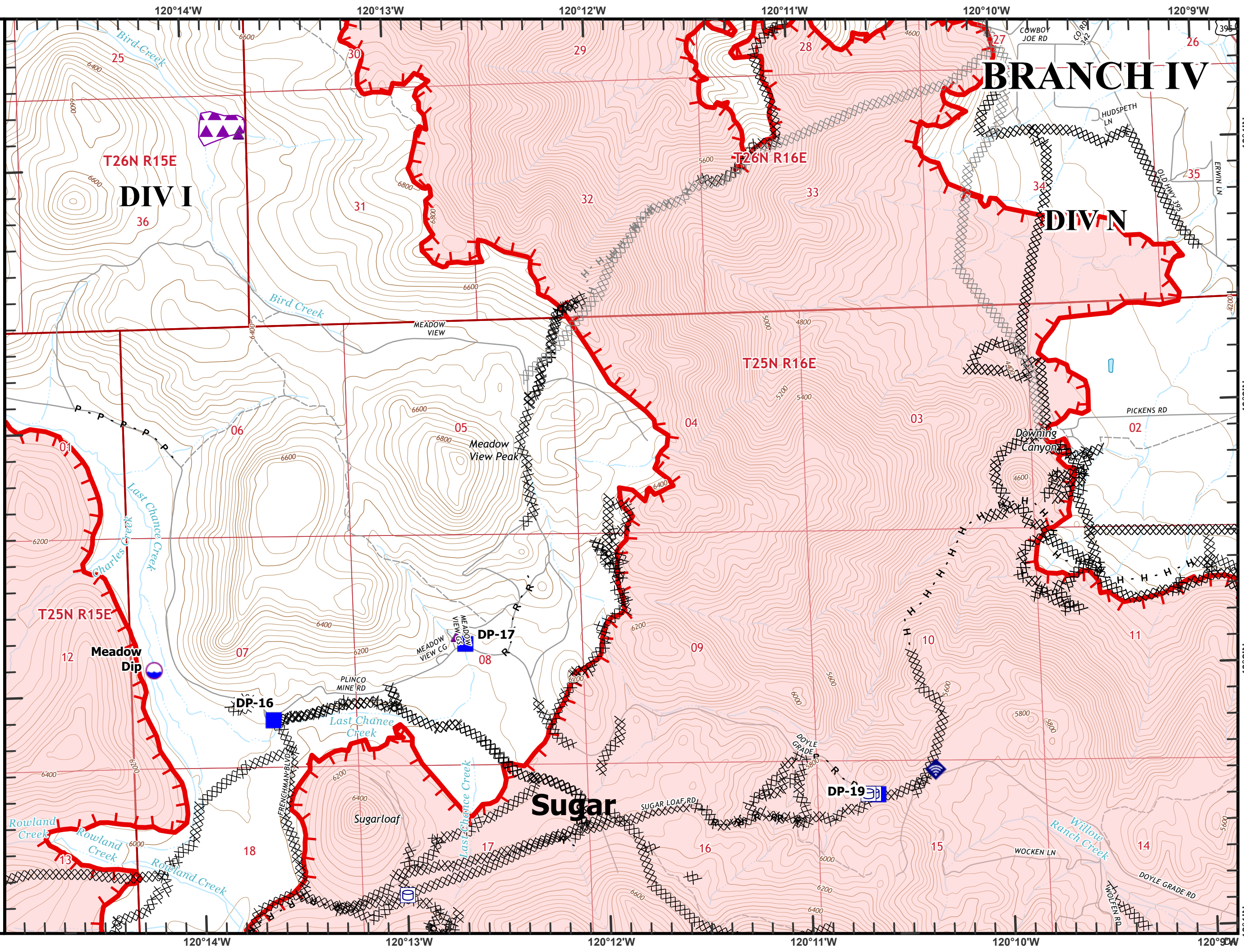
## DIV R

**Beckworth Complex**  
 CA-PNF-001064  
 NAD83, Zone 10  
 IAP Tiles  
 07/16/2021  
 Day Shift  
 Branch IV  
 Index Grid  
 D4

- ⊗ Completed Dozer Line
- H Completed Hand Line
- P Completed Plow Line
- R Completed Road as Line
- ⊗ Planned Dozer Line
- H Planned Hand Line
- 📶 Dip Site
- 📍 Drop Point
- 📶 Internet Access
- 🔴 Fire Edge
- 📍 Sensitive Areas
- 📍 Water Tank
- 📍 Sensitive Areas



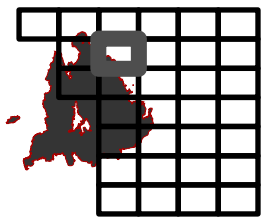
0 1/4 1/2  
Miles



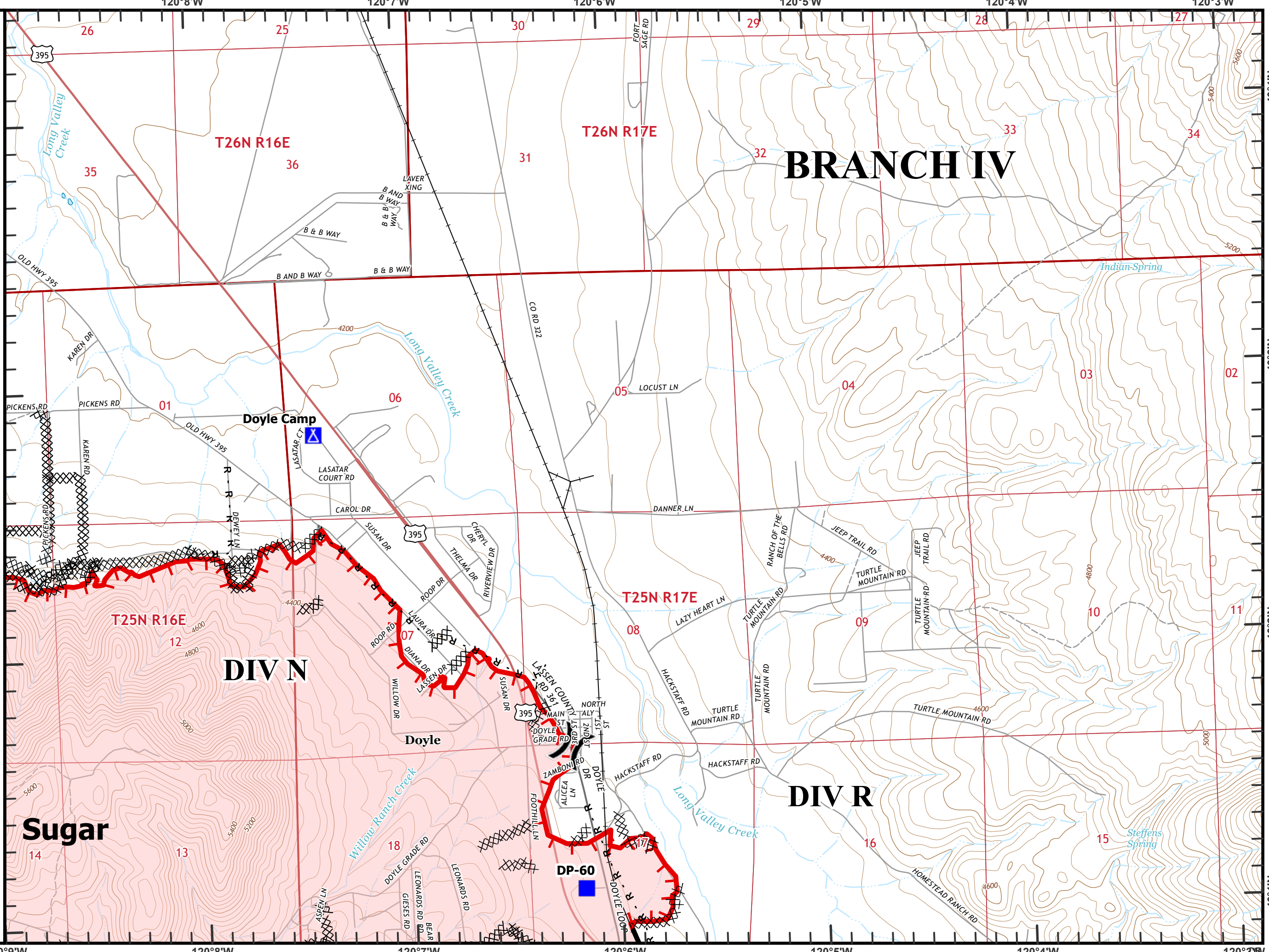


Beckworth Complex  
 CA-PNF-001064  
 NAD83, Zone 10  
 IAP Tiles  
 07/16/2021  
 Day Shift  
 Branch IV  
 Index Grid  
 D5

- ⊗ Completed Dozer Line
- H Completed Hand Line
- R Completed Road as Line
- ) Division Break
- Drop Point
- ⚡ Camp
- ▬ Fire Edge
- ▬ Contained Line
- + Railroad



0 1/4 1/2  
 Miles



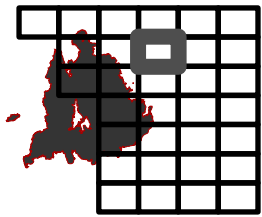
120°9'W 120°8'W 120°7'W 120°6'W 120°5'W 120°4'W 120°3'W

26 25 30 29 28 27  
 35 36 31 32 33 34  
 01 06 05 04 03 02  
 12 10 11  
 14 13 18 16 15

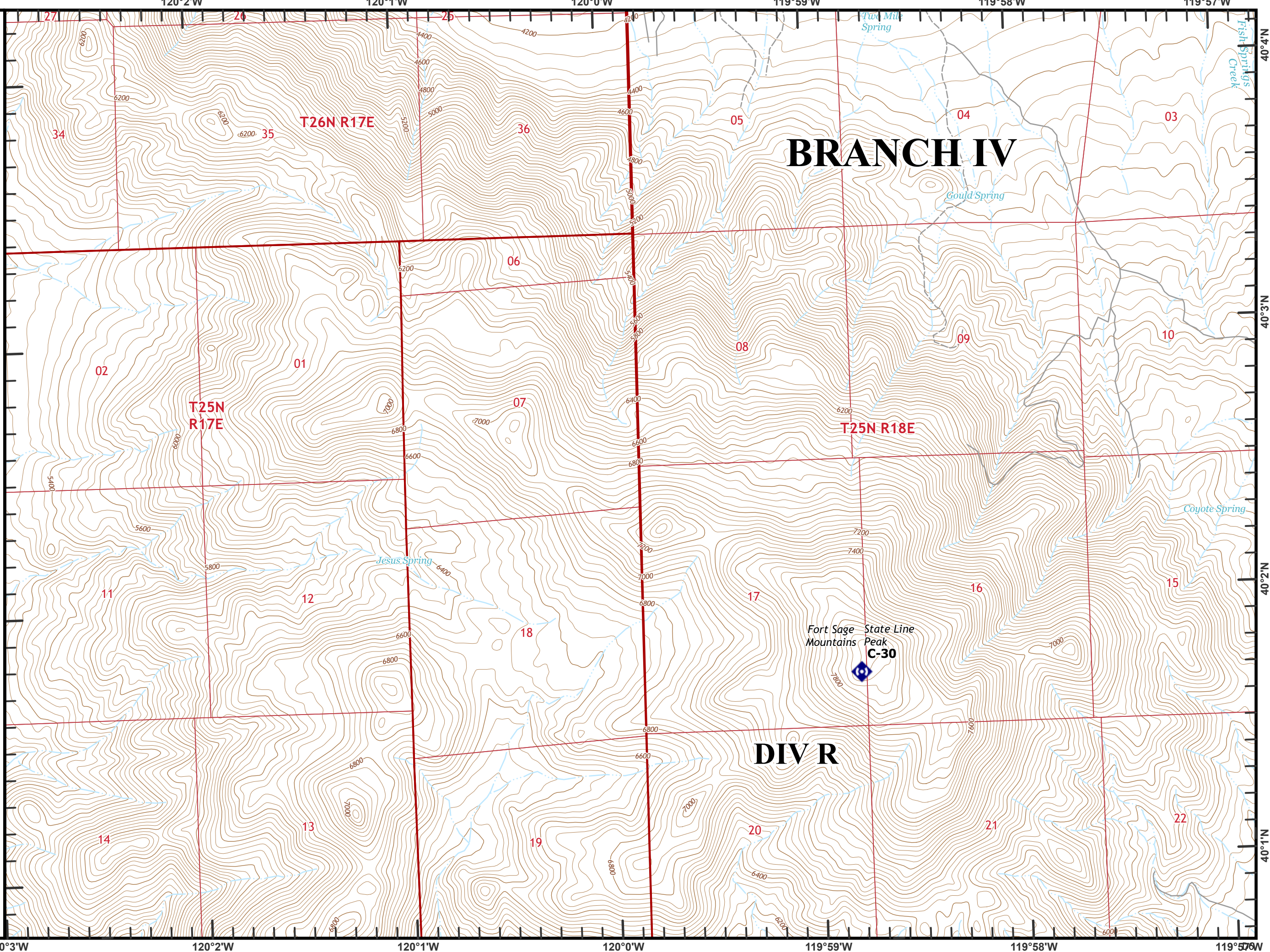
40°4'N  
 40°3'N  
 40°2'N  
 40°1'N

Beckworth Complex  
CA-PNF-001064  
NAD83, Zone 10  
IAP Tiles  
07/16/2021  
Day Shift  
Branch IV  
Index Grid  
D6

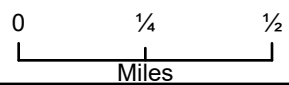
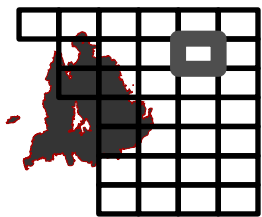
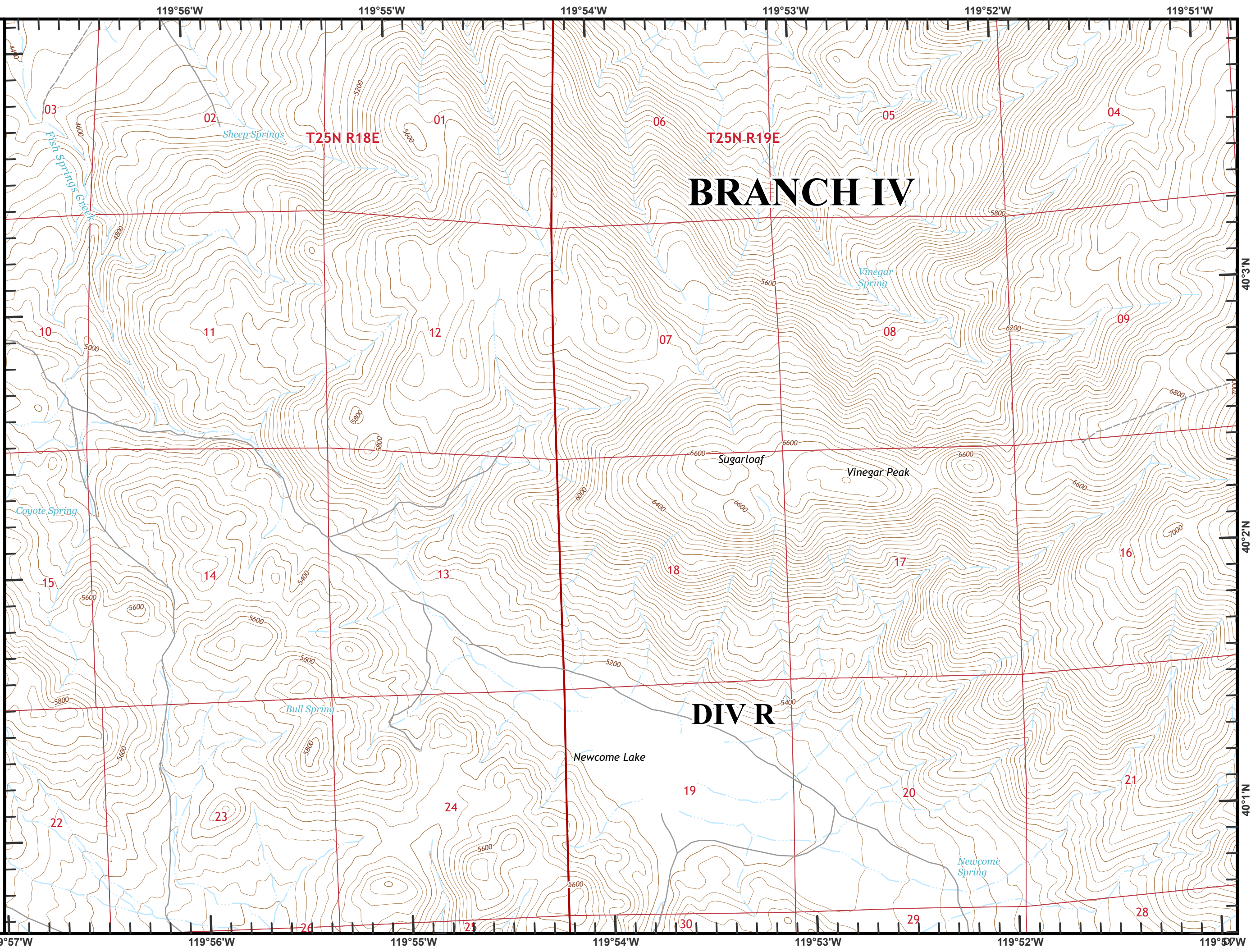
 Repeater



0 1/4 1/2  
Miles



Beckworth Complex  
CA-PNF-001064  
NAD83, Zone 10  
IAP Tiles  
07/16/2021  
Day Shift  
Branch IV  
Index Grid  
D7



119°57'W

119°56'W

119°55'W

119°54'W

119°53'W

119°52'W

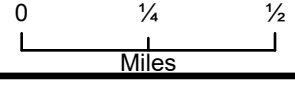

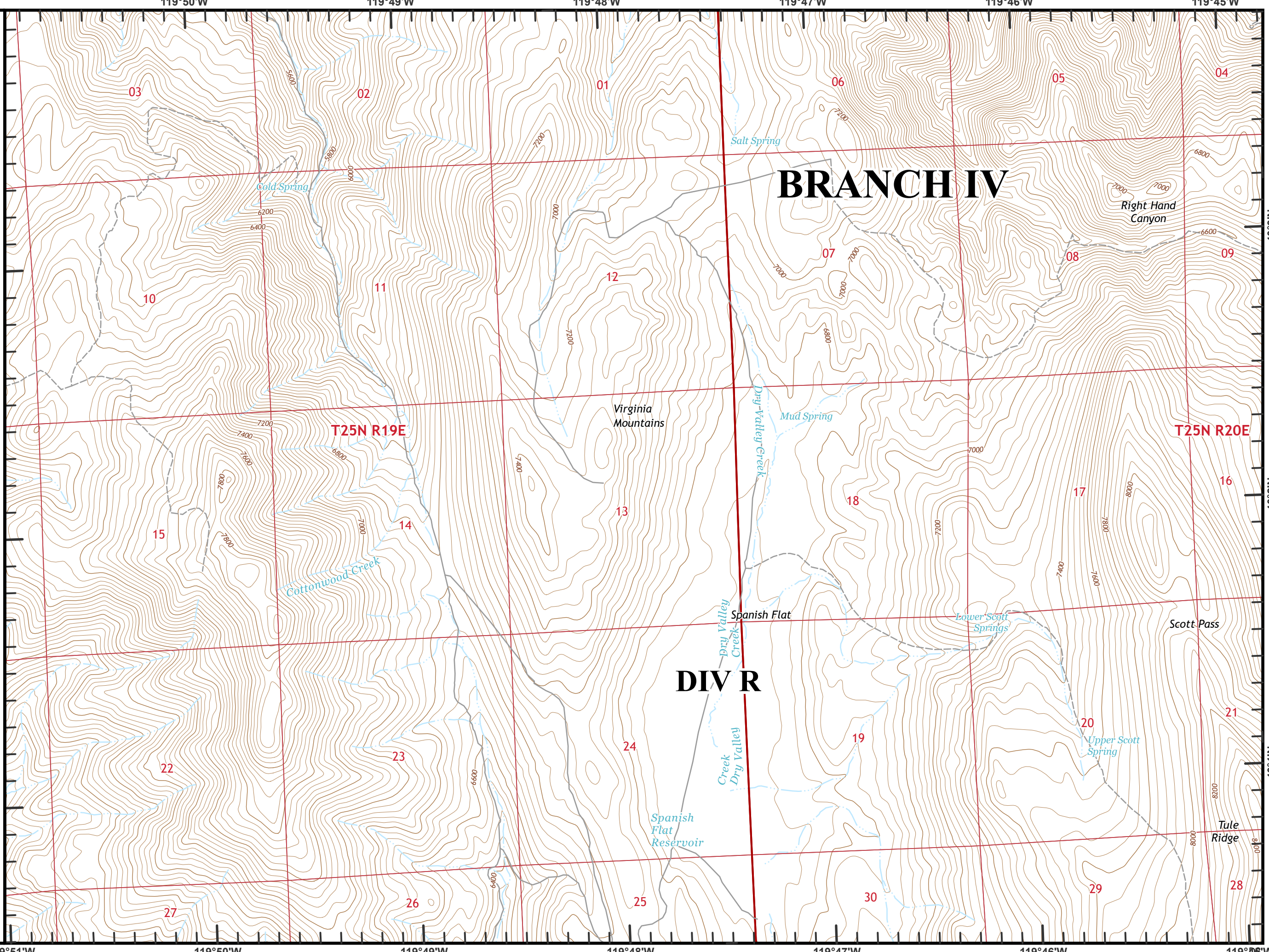
119°51'W

40°3'N

40°2'N

40°1'N

Beckworth Complex  
CA-PNF-001064  
NAD83, Zone 10  
IAP Tiles  
07/16/2021  
Day Shift  
Branch IV  
Index Grid  
D8









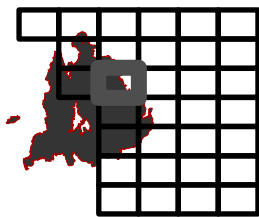
119°51'W 119°50'W 119°49'W 119°48'W 119°47'W 119°46'W 119°45'W

40°3'N 40°2'N 40°1'N

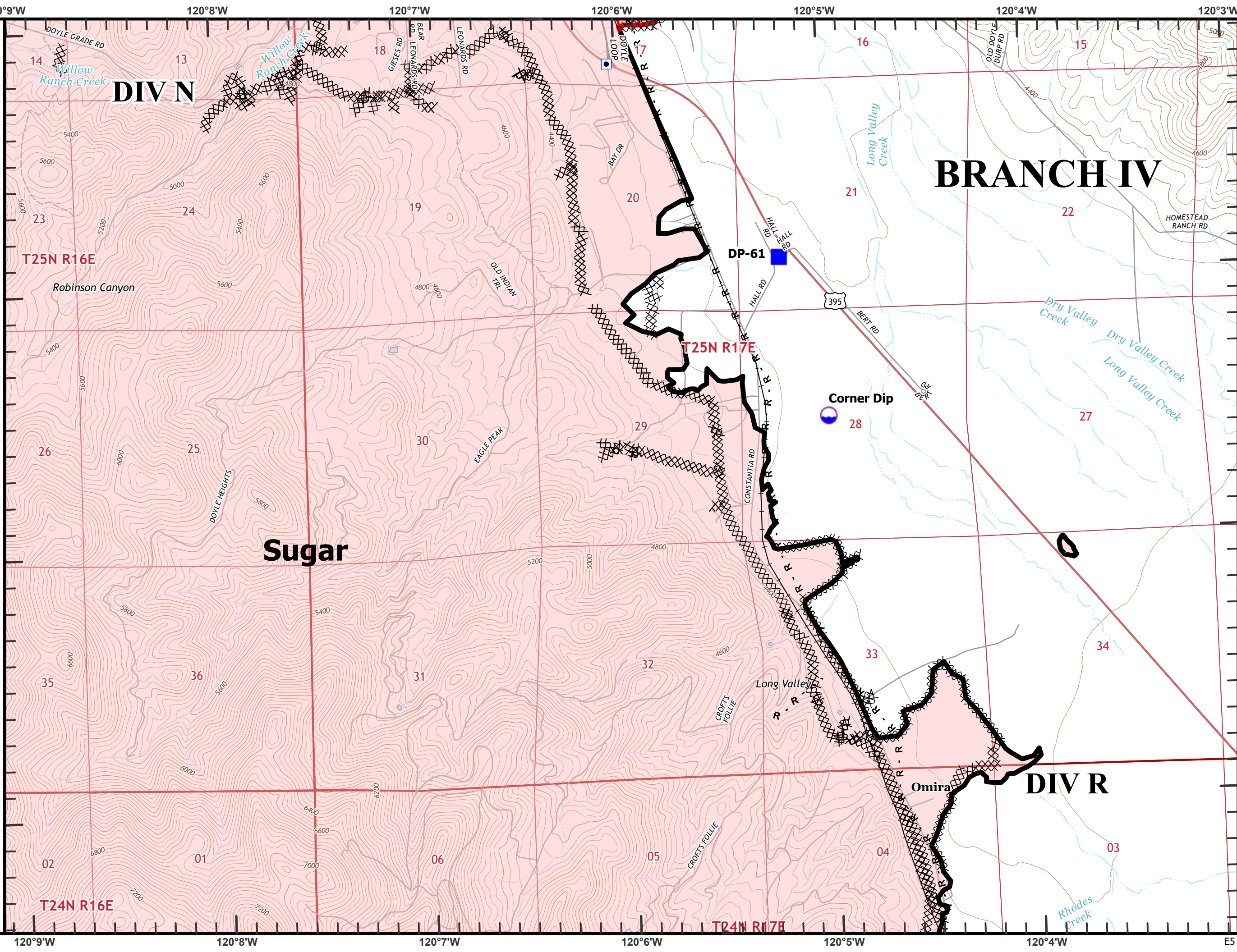


Beckworth Complex  
 CA-PNF-001064  
 NAD83, Zone 10  
 IAP Tiles  
 07/16/2021  
 Day Shift  
 Branch IV  
 Index Grid  
 E5

- ⊗ Completed Dozer Line
- R Completed Road as Line
-  Dip Site
-  Drop Point
-  Fire Edge
-  Contained Line
-  Railroad
-  Other Property

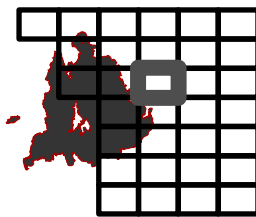


0 1/4 1/2  
 Miles

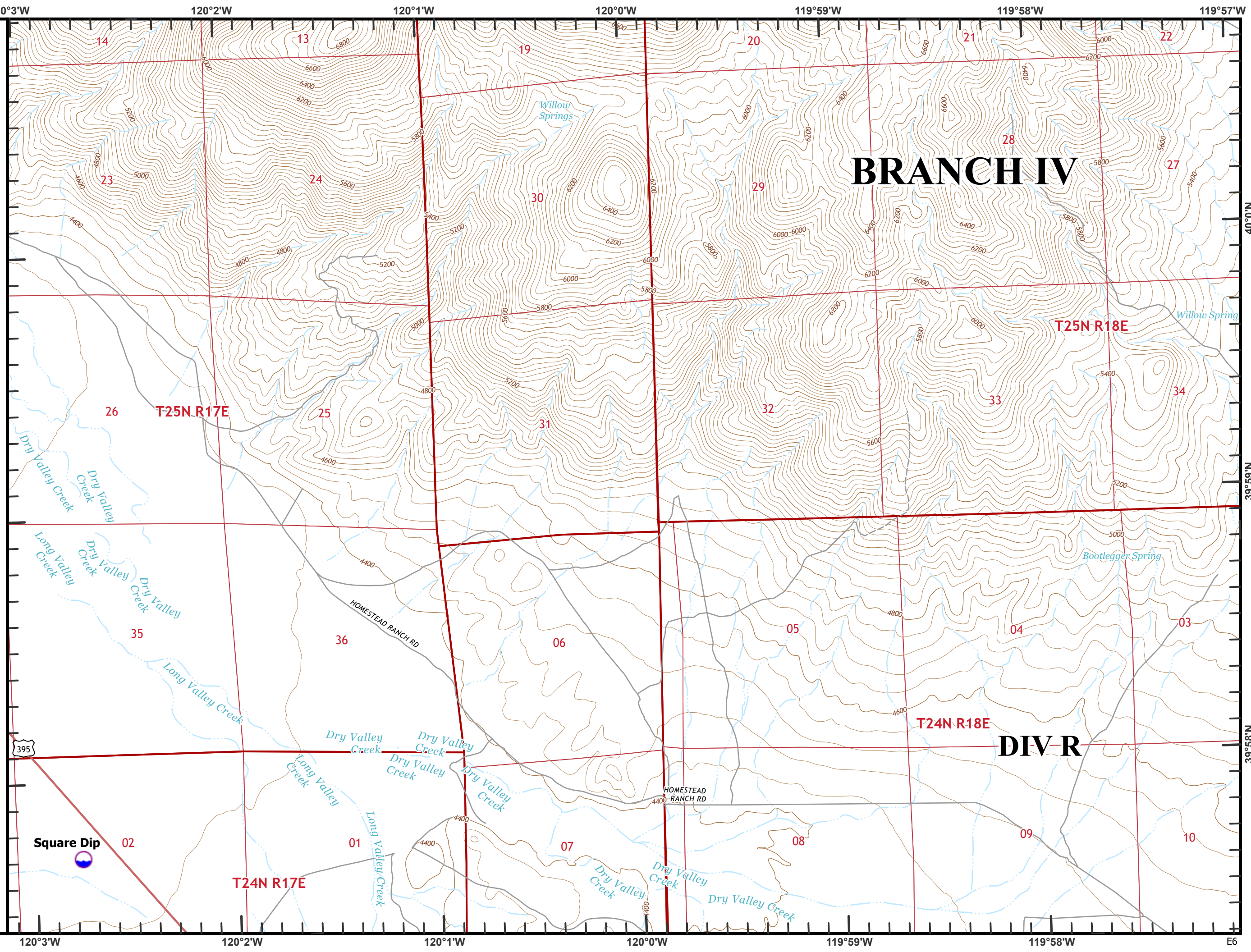


Beckworth Complex  
CA-PNF-001064  
NAD83, Zone 10  
IAP Tiles  
07/16/2021  
Day Shift  
Branch IV  
Index Grid  
E6

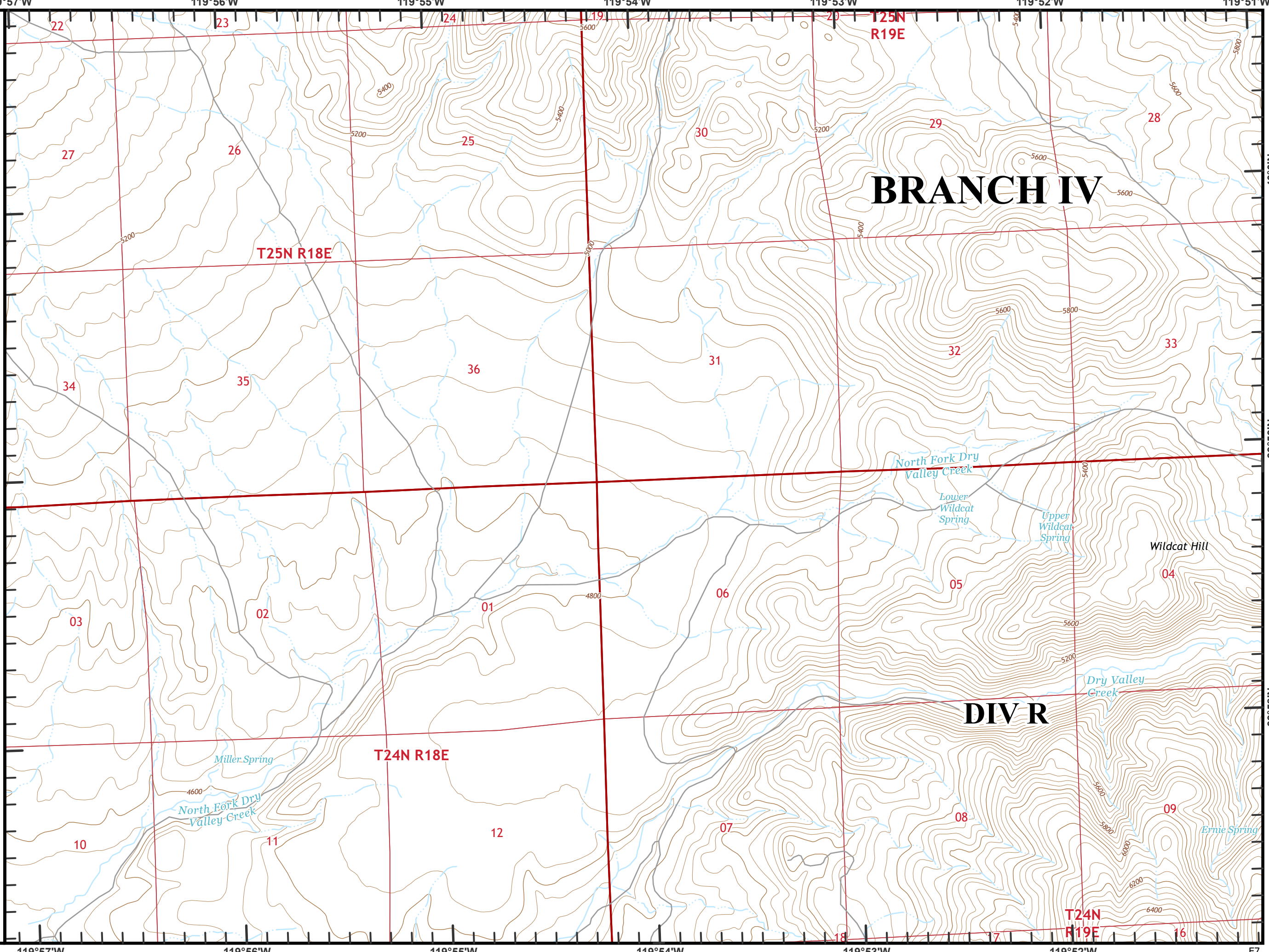
 Dip Site



0 1/4 1/2  
Miles

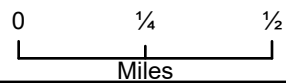
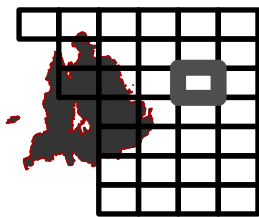


Beckwourth Complex  
CA-PNF-001064  
NAD83, Zone 10  
IAP Tiles  
07/16/2021  
Day Shift  
Branch IV  
Index Grid  
E7



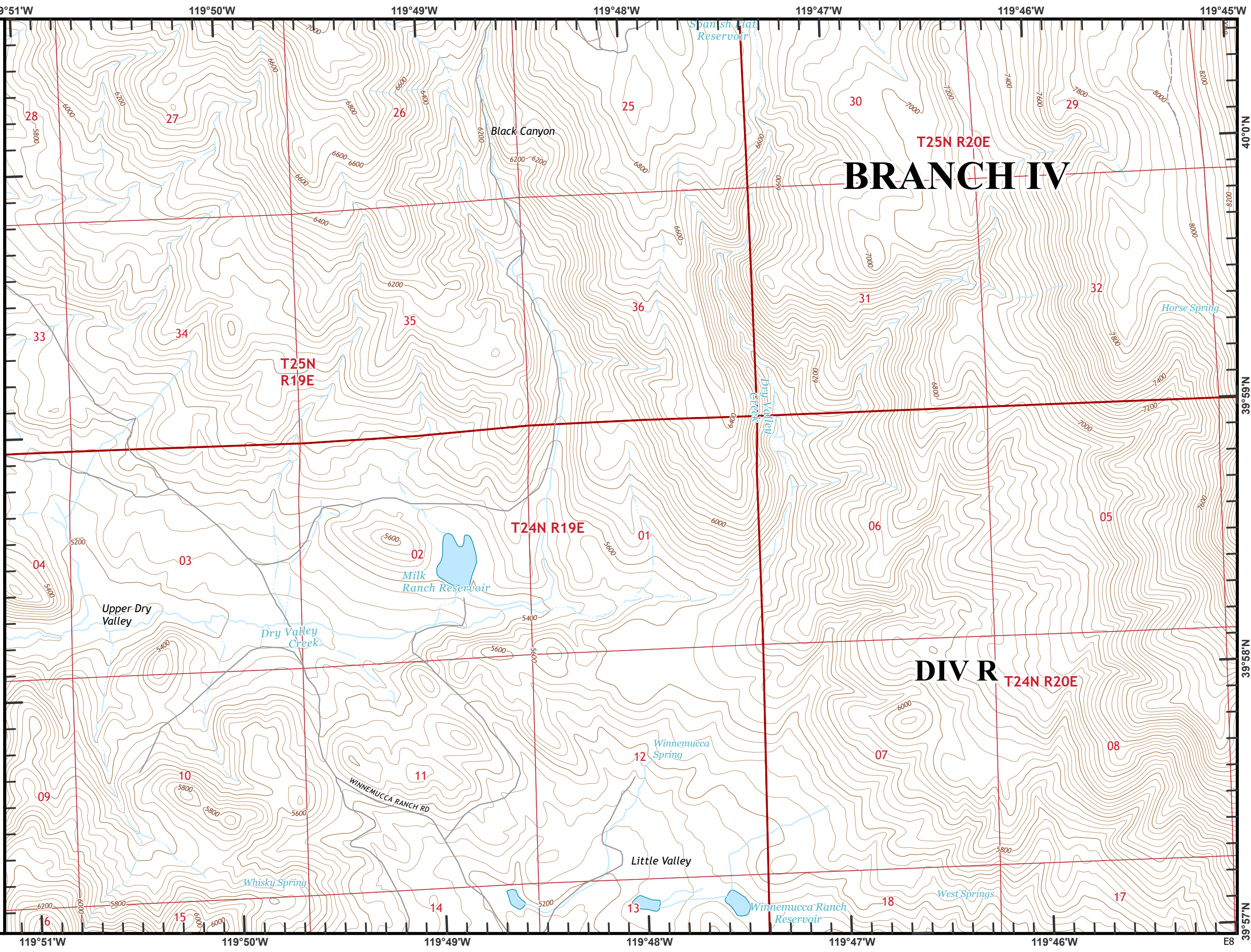
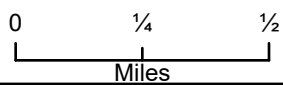
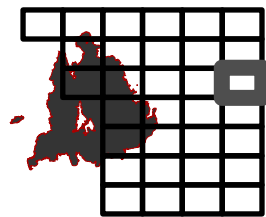
# BRANCH IV

# DIV R






Beckworth Complex  
CA-PNF-001064  
NAD83, Zone 10  
IAP Tiles  
07/16/2021  
Day Shift  
Branch IV  
Index Grid  
E8

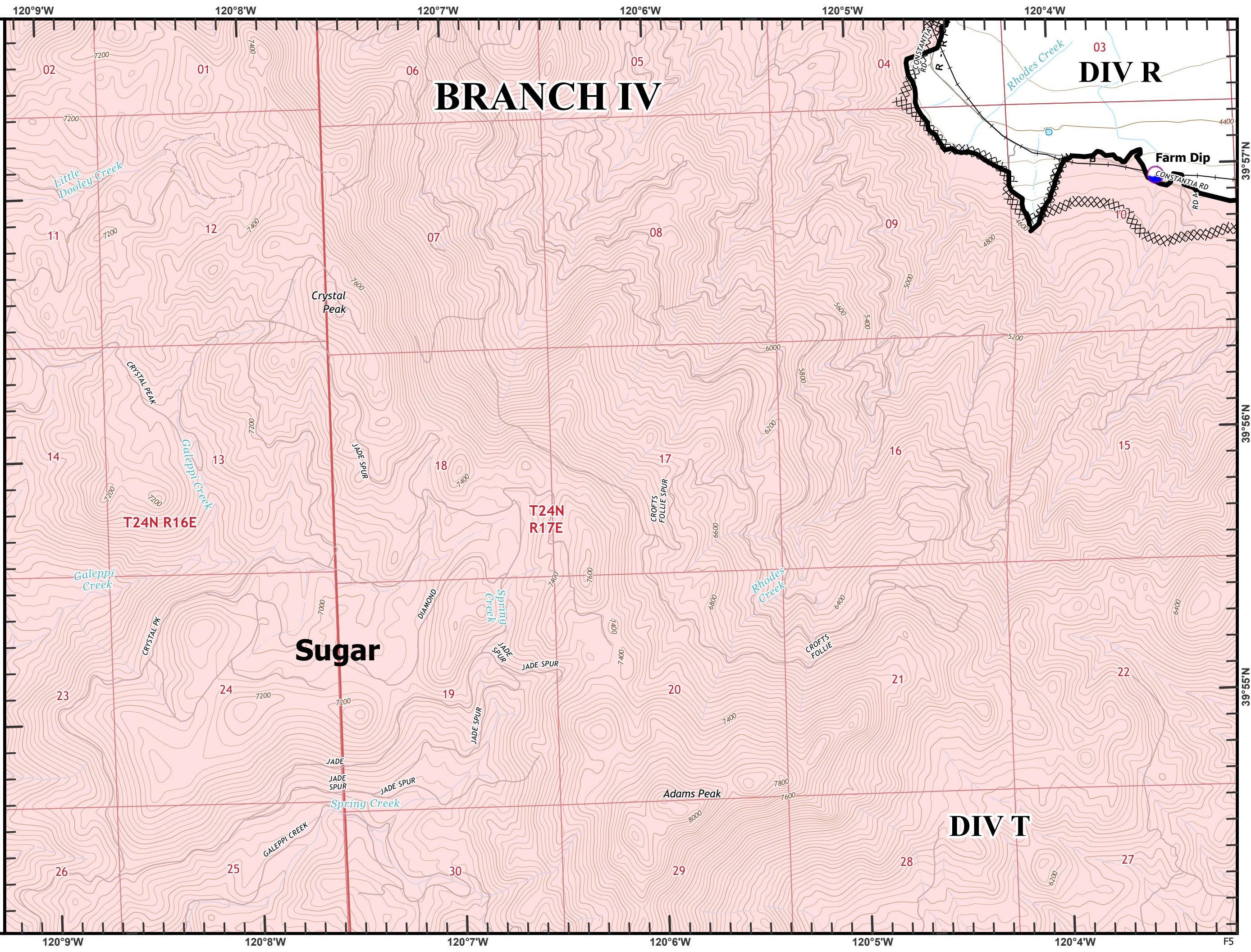


Beckworth Complex  
CA-PNF-001064  
NAD83, Zone 10  
IAP Tiles  
07/16/2021  
Day Shift  
Branch IV  
Index Grid  
F5

- ⊗ Completed Dozer Line
- R Completed Road as Line
- 📍 Dip Site
- ▬ Contained Line
- + Railroad

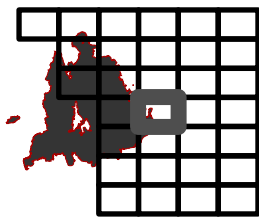


0 1/4 1/2  
Miles

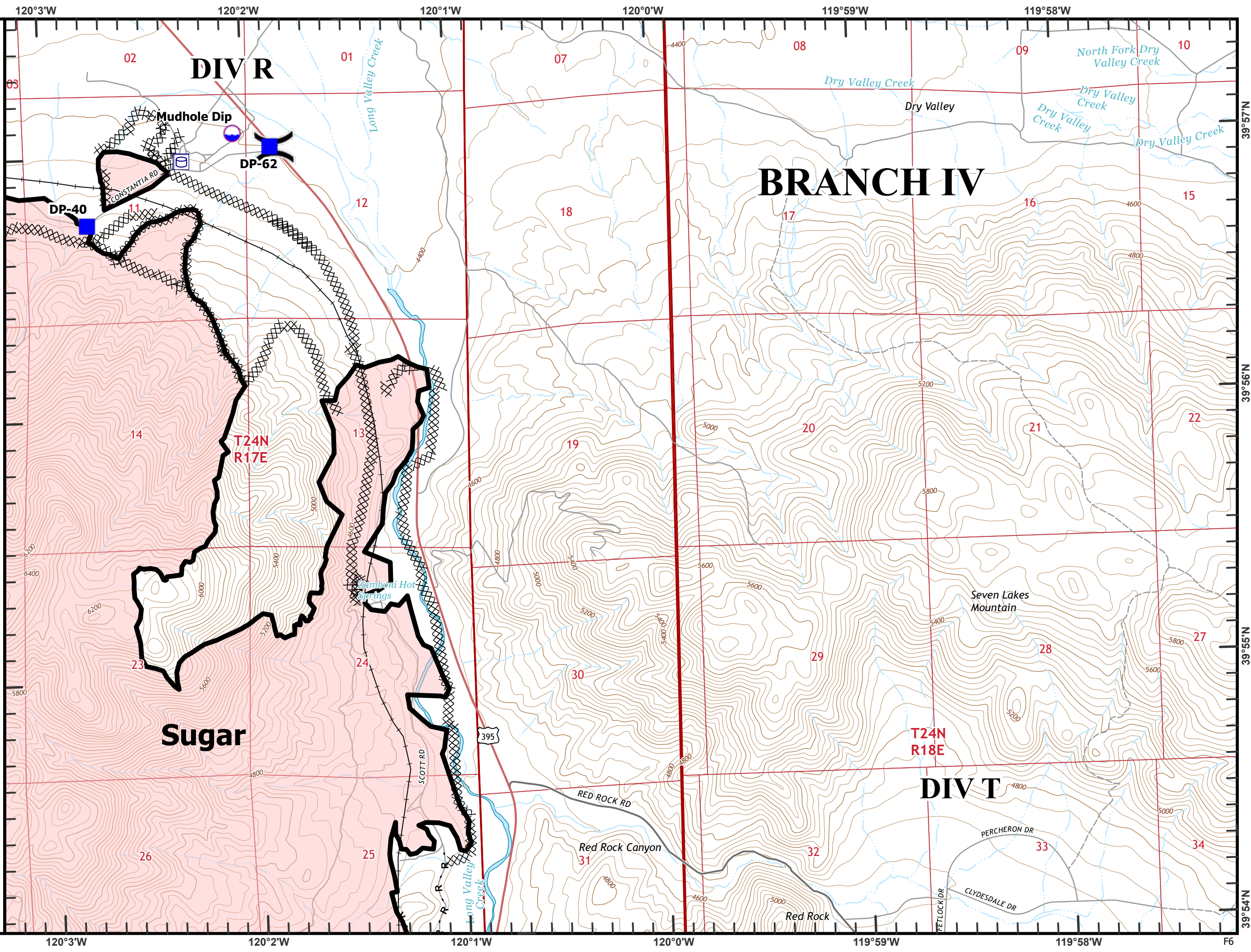


Beckworth Complex  
 CA-PNF-001064  
 NAD83, Zone 10  
 IAP Tiles  
 07/16/2021  
 Day Shift  
 Branch IV  
 Index Grid  
 F6

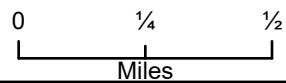
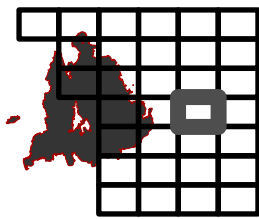
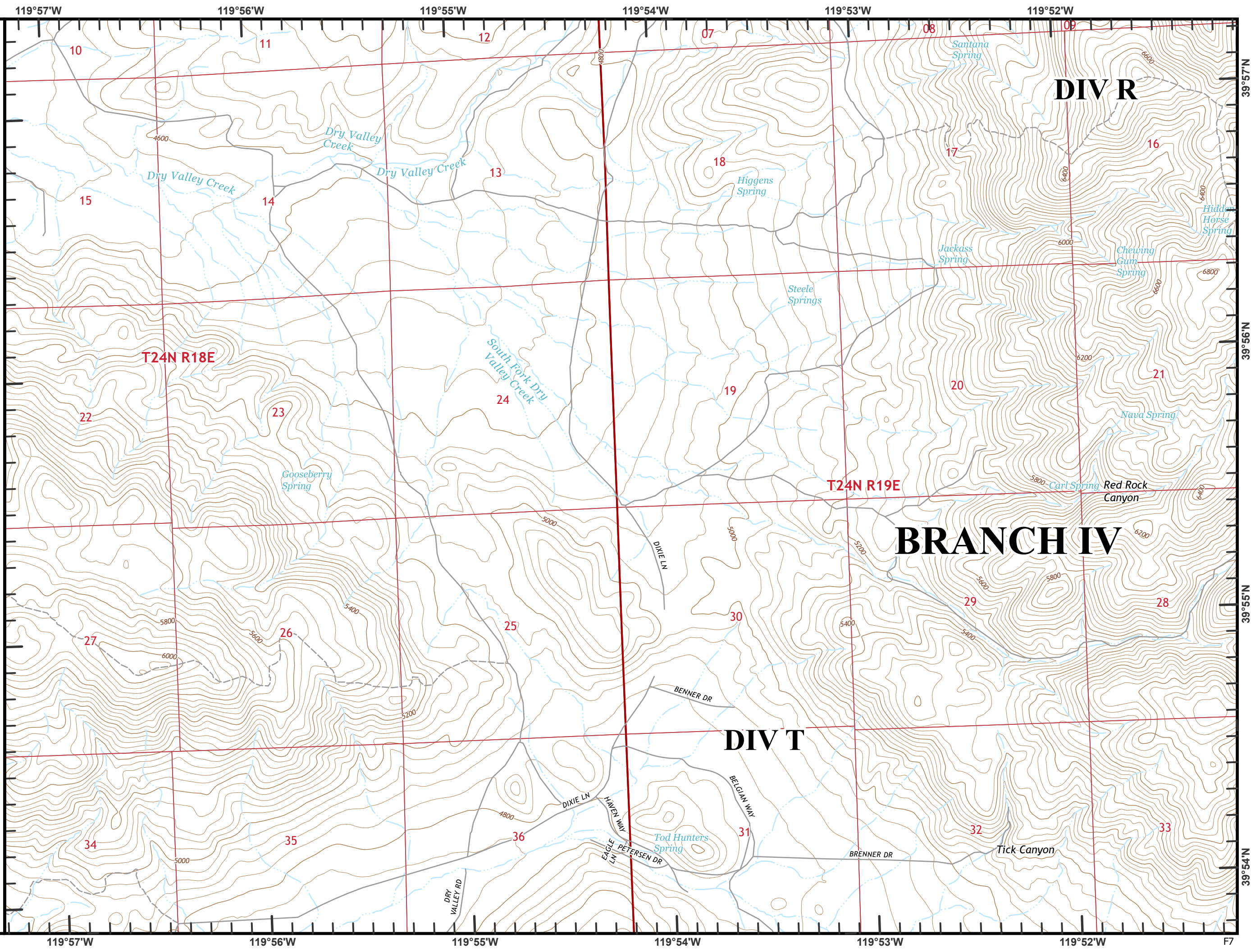
- ⊗ Completed Dozer Line
- R Completed Road as Line
- ⌋ Division Break
- ⦿ Dip Site
- Drop Point
- ▬ Contained Line
- + Railroad
- ☒ Water Tank



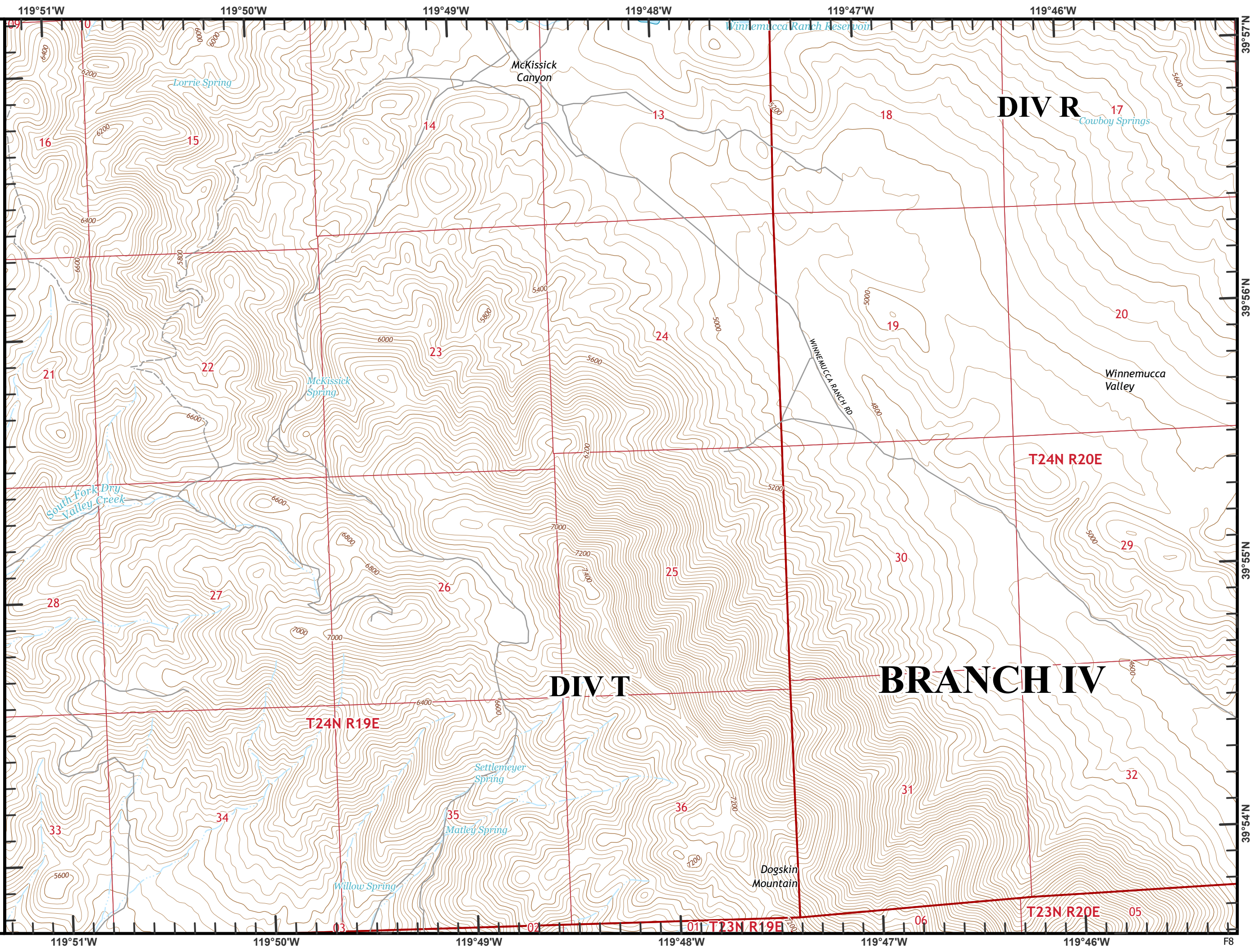
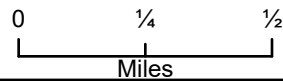

0 1/4 1/2  
 Miles



Beckwourth Complex  
CA-PNF-001064  
NAD83, Zone 10  
IAP Tiles  
07/16/2021  
Day Shift  
Branch IV  
Index Grid  
F7



Beckwourth Complex  
CA-PNF-001064  
NAD83, Zone 10  
IAP Tiles  
07/16/2021  
Day Shift  
Branch IV  
Index Grid  
F8



**DIV R**

**DIV T**

**BRANCH IV**

T24N R20E

T24N R19E

T23N R19E

T23N R20E

16

15

14

13

18

17

21

22

23

24

19

20

28

27

26

25

30

29

33

34

35

36

31

32

06

05

119°51'W

119°50'W

119°49'W

119°48'W

119°47'W

119°46'W

F8

09

10

11

12

13

14

15

16

17

18

19

20

21

22

23

24

25

26

27

28

29

30

31

32

33

34

35

36

37

38

39

40

41

42

43

44

45

46

47

48

49

50

51

52

53

54

55

56

57

58

59

60

61

62

63

64

65

66

67

68

69

70

71

72

73

74

75

76

77

78

79

80

81

82

83

84

85

86

87

88

89

90

91

92

93

94

95

96

97

98

99

00

01

02

03

04

05

06

07

08

09

10

11

12

13

14

15

16

17

18

19

20

21

22

23

24

25

26

27

28

29

30

31

32

33

34

35

36

37

38

39

40

41

42

43

44

45

46

47

48

49

50

51

52

53

54

55

56

57

58

59

60

61

62

63

64

65

66

67

68

69

70

71

72

73

74

75

76

77

78

79

80

81

82

83

84

85

86

87

88

89

90

91

92

93

94

95

96

97

98

99

00

01

02

03

04

05

06

07

08

09

10

11

12

13

14

15

16

17

18

19

20

21

22

23

24

25

26

27

28

29

30

31

32

33

34

35

36

37

38

39

40

41

42

43

44

45

46

47

48

49

50

51

52

53

54

55

56

57

58

59

60

61

62

63

64

65

66

67

68

69

70

71

72

73

74

75

76

77

78

79

80

81

82

83

84

85

86

87

88

89

90

91

92

93

94

95

96

97

98

99

00

01

02

03

04

05

06

07

08




09

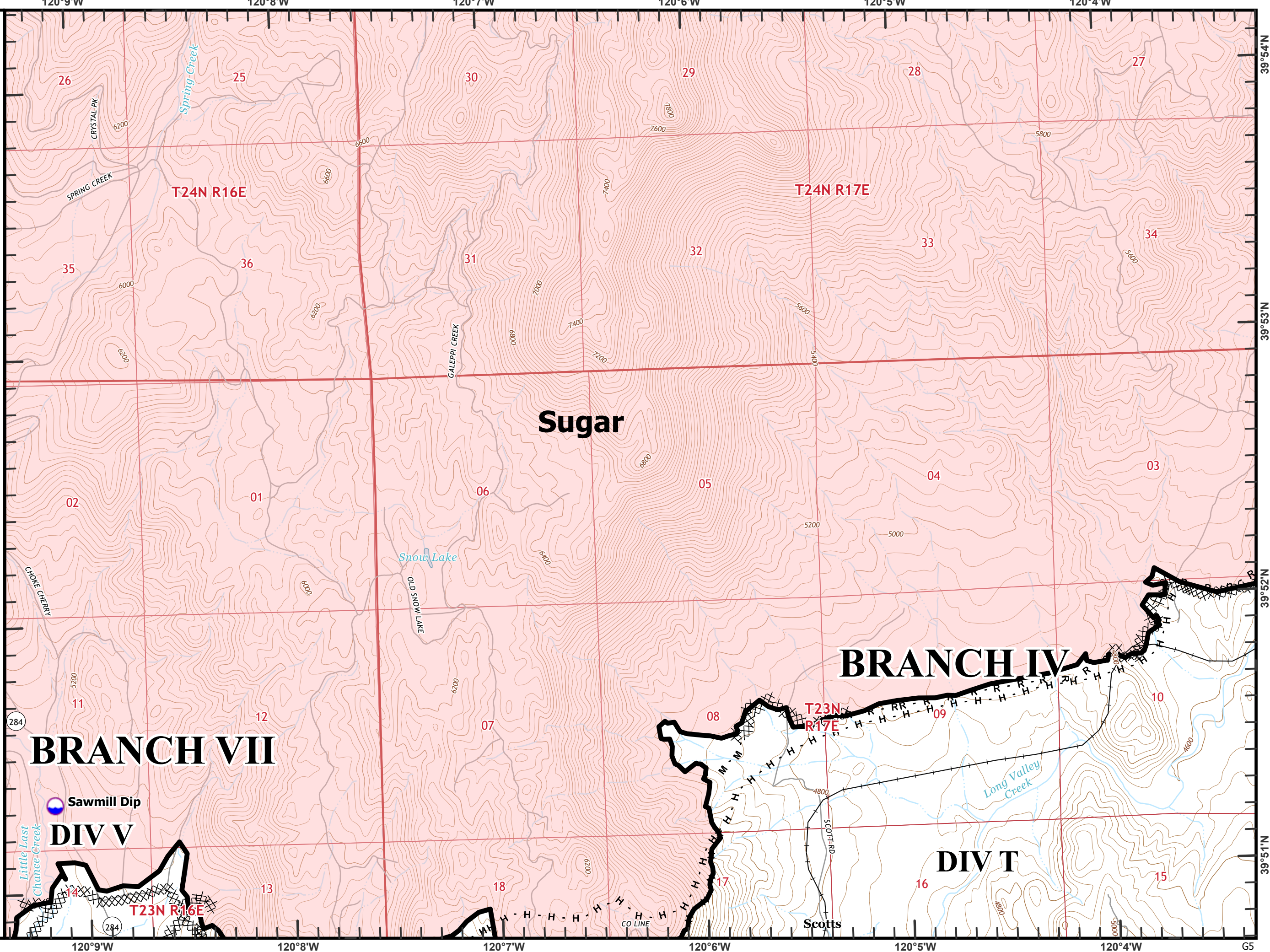
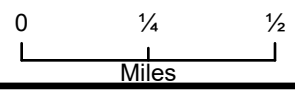
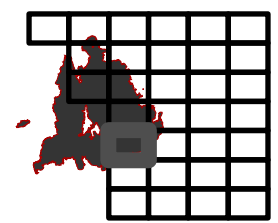
10

11

12

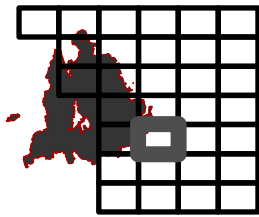
Beckworth Complex  
 CA-PNF-001064  
 NAD83, Zone 10  
 IAP Tiles  
 07/16/2021  
 Day Shift  
 Branch IV  
 Index Grid  
 G5

- ⊗ Completed Dozer Line
- H Completed Hand Line
- M Completed Mixed Construction Line
- R Completed Road as Line
-  Dip Site
-  Contained Line
-  Railroad

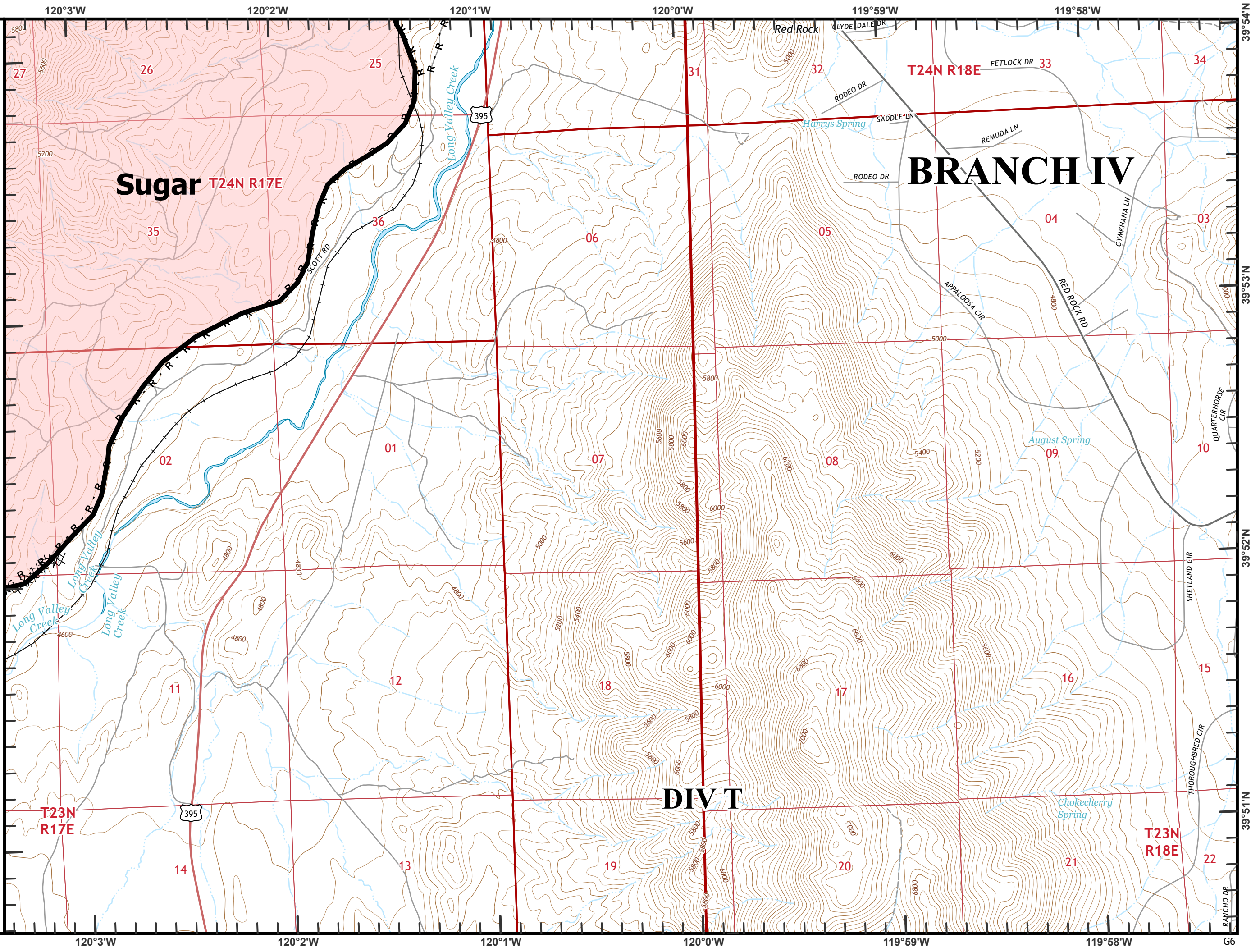


Beckworth Complex  
CA-PNF-001064  
NAD83, Zone 10  
IAP Tiles  
07/16/2021  
Day Shift  
Branch IV  
Index Grid  
G6

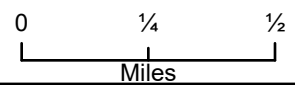

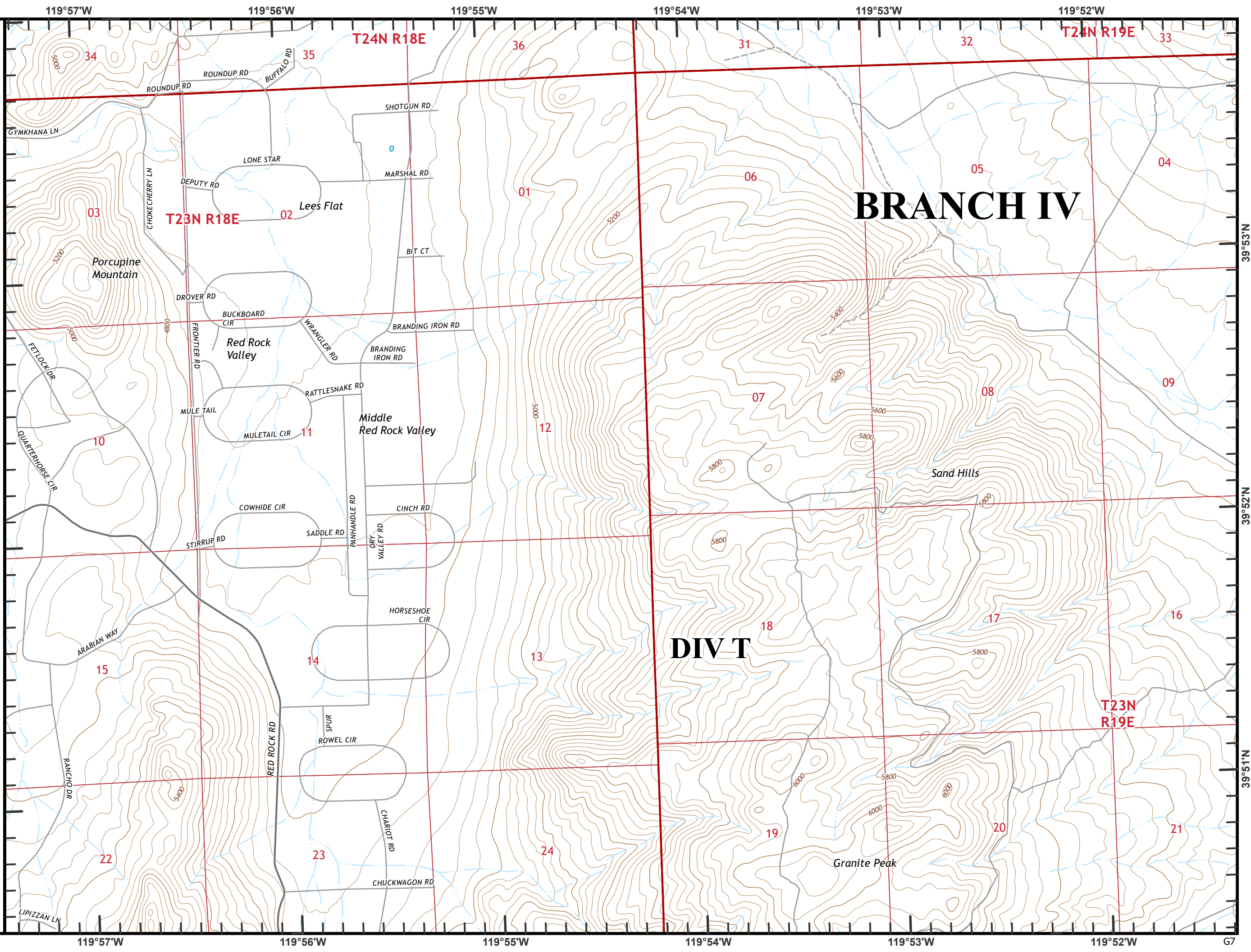
- ⊗ Completed Dozer Line
- R Completed Road as Line
- █ Contained Line
- + Railroad



0 1/4 1/2  
Miles



Beckworth Complex  
CA-PNF-001064  
NAD83, Zone 10  
IAP Tiles  
07/16/2021  
Day Shift  
Branch IV  
Index Grid  
G7



119°57'W 119°56'W 119°55'W 119°54'W 119°53'W 119°52'W G7

LIPIZZAN LN

RANCHIO DR

22

20

15

10

03

5000

5200

5400

5600

5800

6000

34

35

36

31

32

33

34

35

36

31

32

33

34

35

36

31

32

33

34

35

36

31

32

33

34

35

36

31

32

33

34

35

36

31

32

33

34

35

36

31

32

33

34

35

36

31

32

33

34

35

36

31

32

33

34

35

36

31

32

33

34

35

36

31

32

33

34

35

36

31

32

33

34

35

36

31

32

33

34

35

36

31

32

33

34

35

36

31

32

33

34

35

36

31

32

33

34

35

36

31

32

33

34

35

36

31

32

33

34

35

36

31

32

33

34

35

36

31

32

33

34

35

36

31

32

33

34

35

36

31

32

33

34

35

36

31

32

33

34

35

36

31

32

33

34

35

36

31

32

33

34

35

36

31

32

33

34

35

36

31

32

33

34

35

36

31

32

33

34

35

36

31

32

33

34

35

36

31

32

33

34

35

36

31

32

33

34

35

36

31

32

33

34

35

36

31

32

33

34

35

36

31

32

33

34

35

36

31

32

33

34

35

36

31

32

33

34

35

36

31

32

33

34

35

36

31

32

33

34

35

36

31

32

33

34

35

36

31

32

33

34

35

36

31

32

33

34

35

36

31

32

33

34

35

36

31

32

33

34

35

36

31

32

33

34

35

36

31

32

33

34

35

36

31

32

33

34

35

36

31

32

33

34

35

36

31

32

33

34

35

36

31

32

33

34

35

36

31

32

33

34

35

36

31

32

33

34

35

36

31

32

33

34

35

36

31

32

33

34

35

36

31

32

33

34

35

36

31

32

33

34

35

36

31

32

33

34

35

36

31

32

33

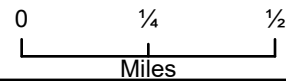

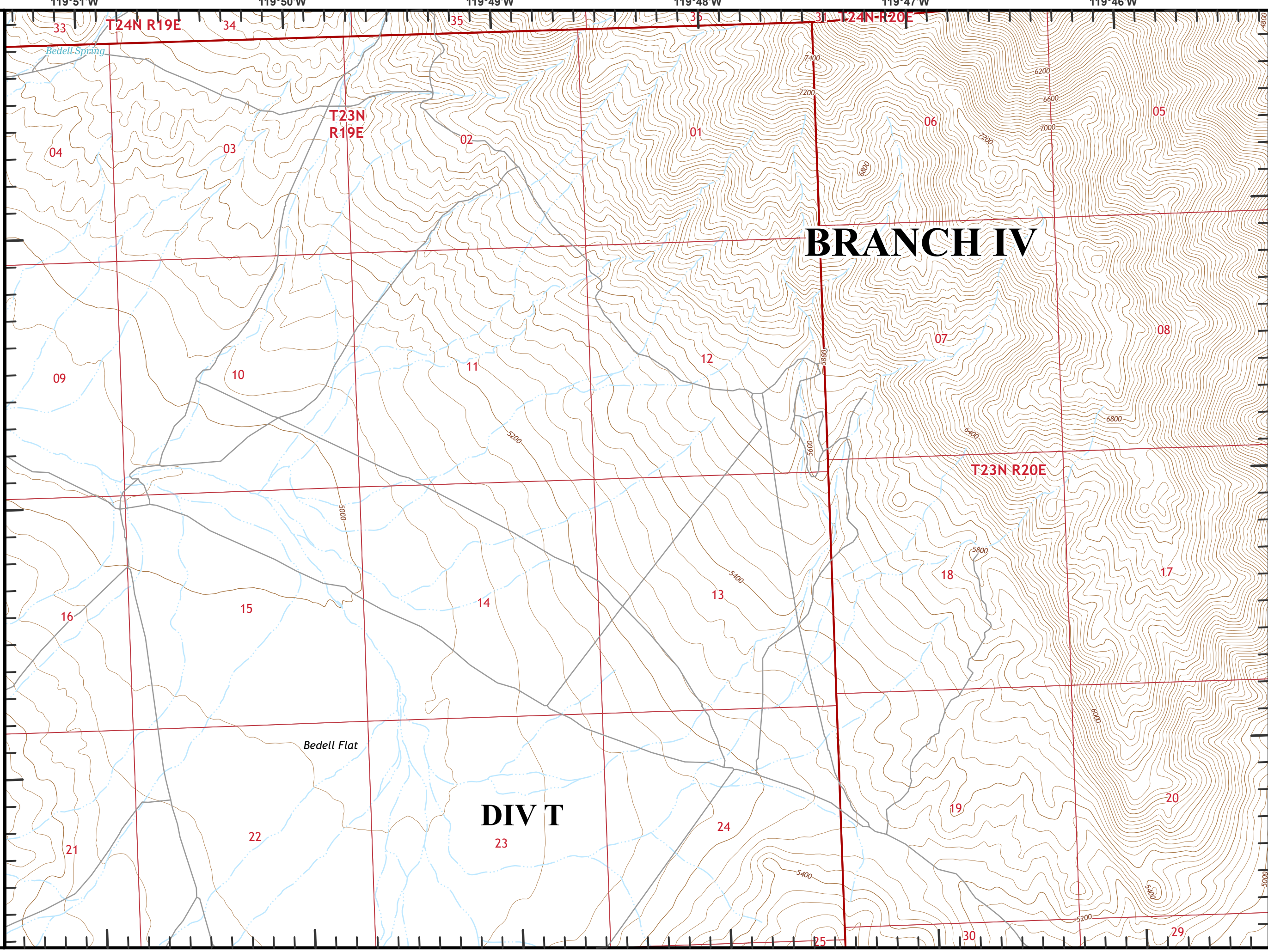
34

35

36



Beckwourth Complex  
CA-PNF-001064  
NAD83, Zone 10  
IAP Tiles  
07/16/2021  
Day Shift  
Branch IV  
Index Grid  
G8



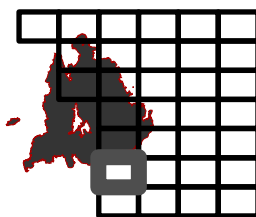
119°51'W 119°50'W 119°49'W 119°48'W 119°47'W 119°46'W G8

Beckwourth Complex  
 CA-PNF-001064  
 NAD83, Zone 10  
 IAP Tiles  
 07/16/2021  
 Day Shift  
 Branch IV  
 Index Grid  
 H5

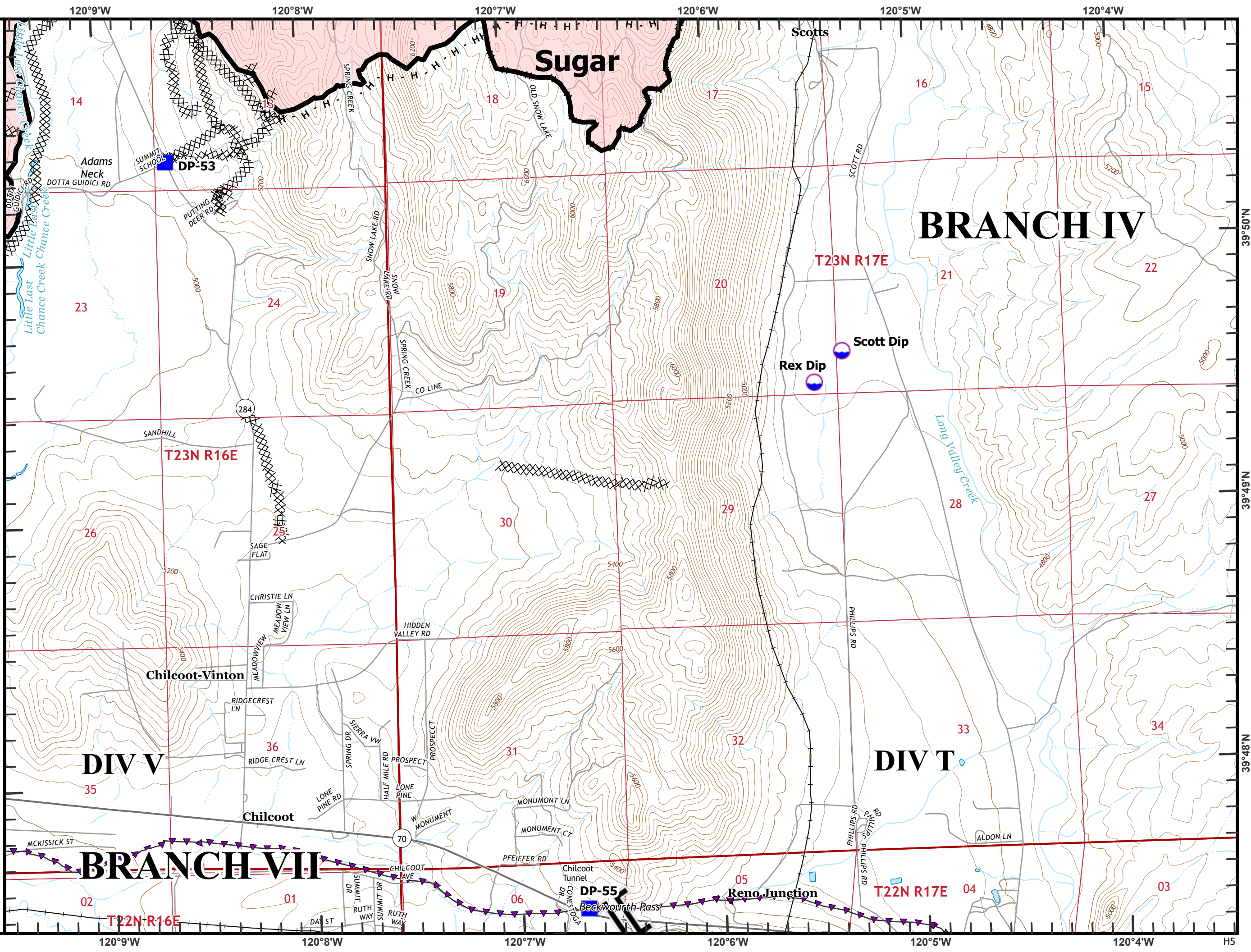
⊗ Completed Dozer Line  
 H Completed Hand Line



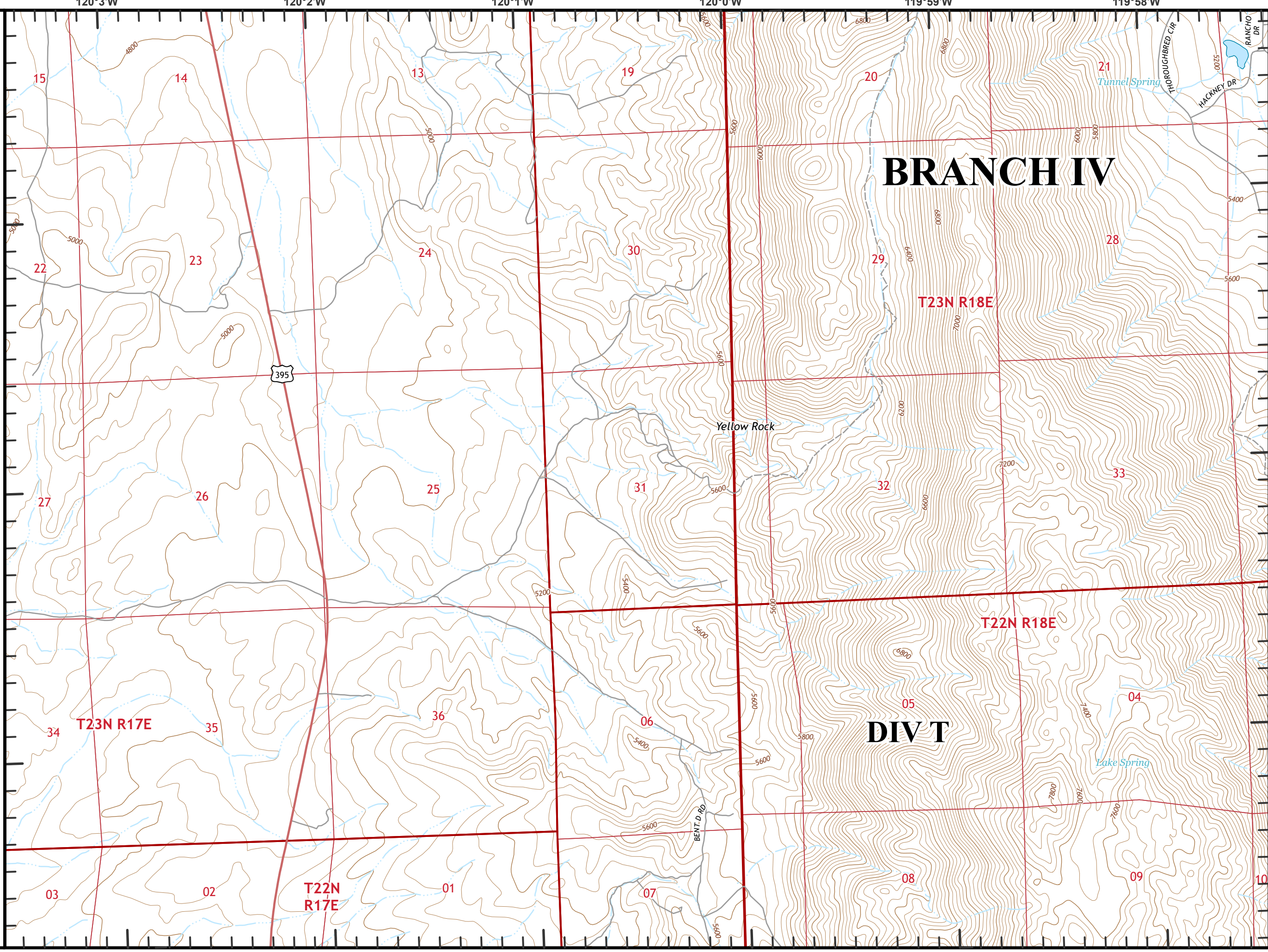
● Dip Site  
 ■ Drop Point  
 — Contained Line  
 + Railroad  
 ▲ Sensitive Areas



0 1/4 1/2  
 Miles

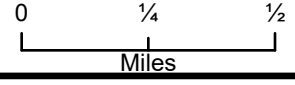
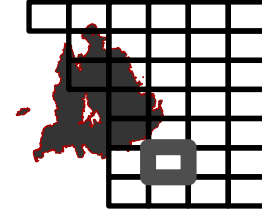


Beckworth Complex  
CA-PNF-001064  
NAD83, Zone 10  
IAP Tiles  
07/16/2021  
Day Shift  
Branch IV  
Index Grid  
H6



# BRANCH IV

# DIV T



120°3'W 120°2'W 120°1'W 120°0'W 119°59'W 119°58'W H6

120°3'W

120°2'W

120°1'W

120°0'W

119°59'W

119°58'W

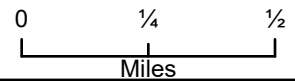
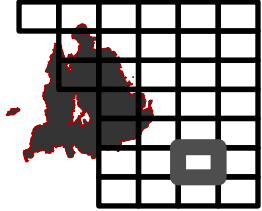
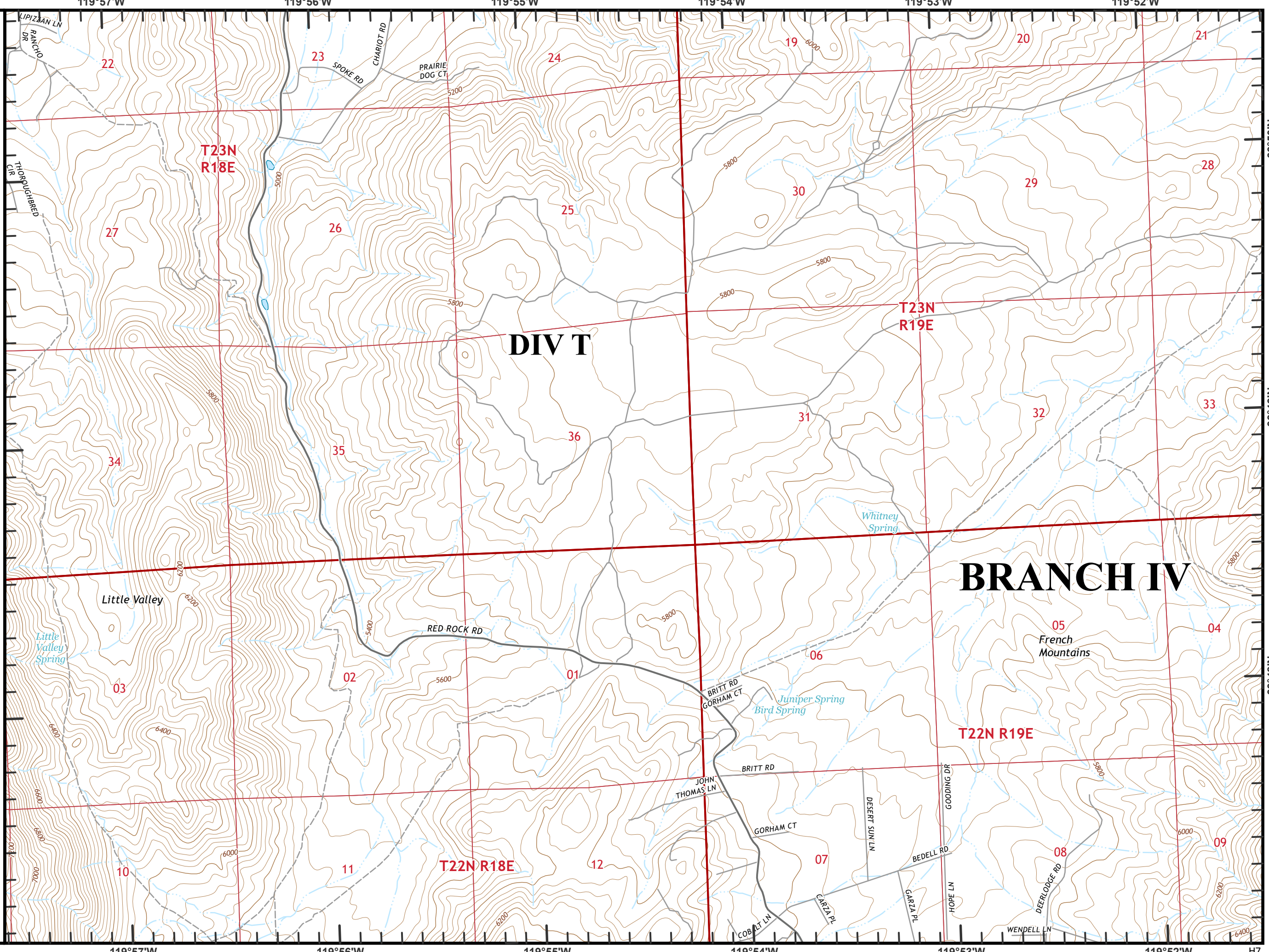
39°50'N

39°49'N

39°48'N

10

Beckworth Complex  
CA-PNF-001064  
NAD83, Zone 10  
IAP Tiles  
07/16/2021  
Day Shift  
Branch IV  
Index Grid  
H7

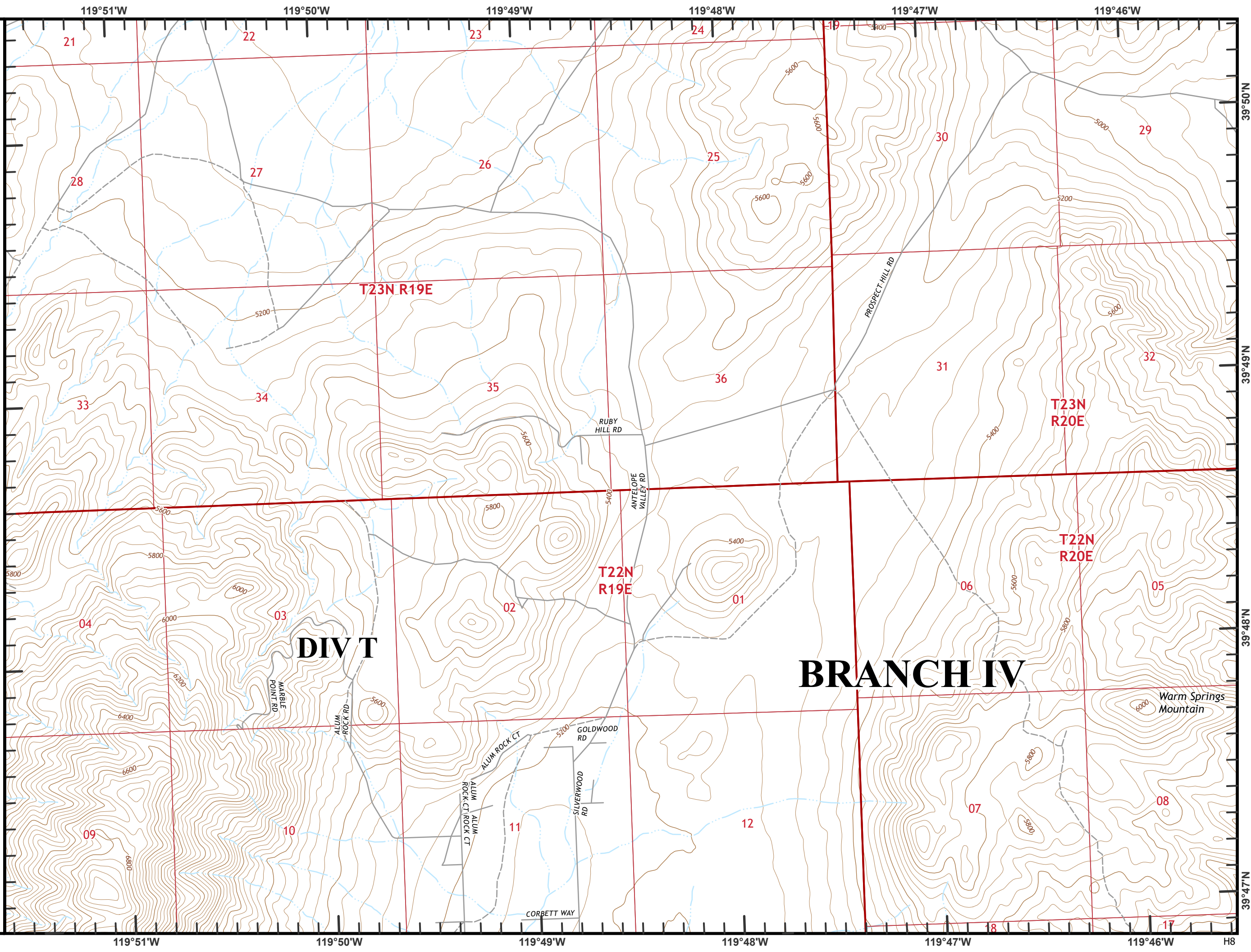


119°57'W 119°56'W 119°55'W 119°54'W 119°53'W 119°52'W H7

119°57'W  
119°56'W  
119°55'W  
119°54'W  
119°53'W  
119°52'W

39°50'N  
39°49'N  
39°48'N  
39°47'N

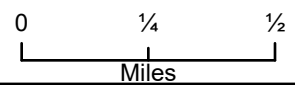
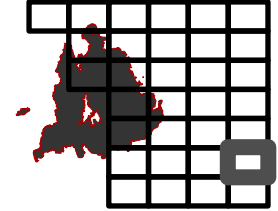
Beckwourth Complex  
CA-PNF-001064  
NAD83, Zone 10  
IAP Tiles  
07/16/2021  
Day Shift  
Branch IV  
Index Grid  
H8



**DIV T**

**BRANCH IV**

Warm Springs Mountain



119°51'W 119°50'W 119°49'W 119°48'W 119°47'W 119°46'W H8




39°47'N

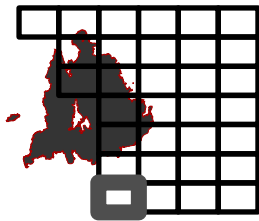
39°48'N

39°49'N

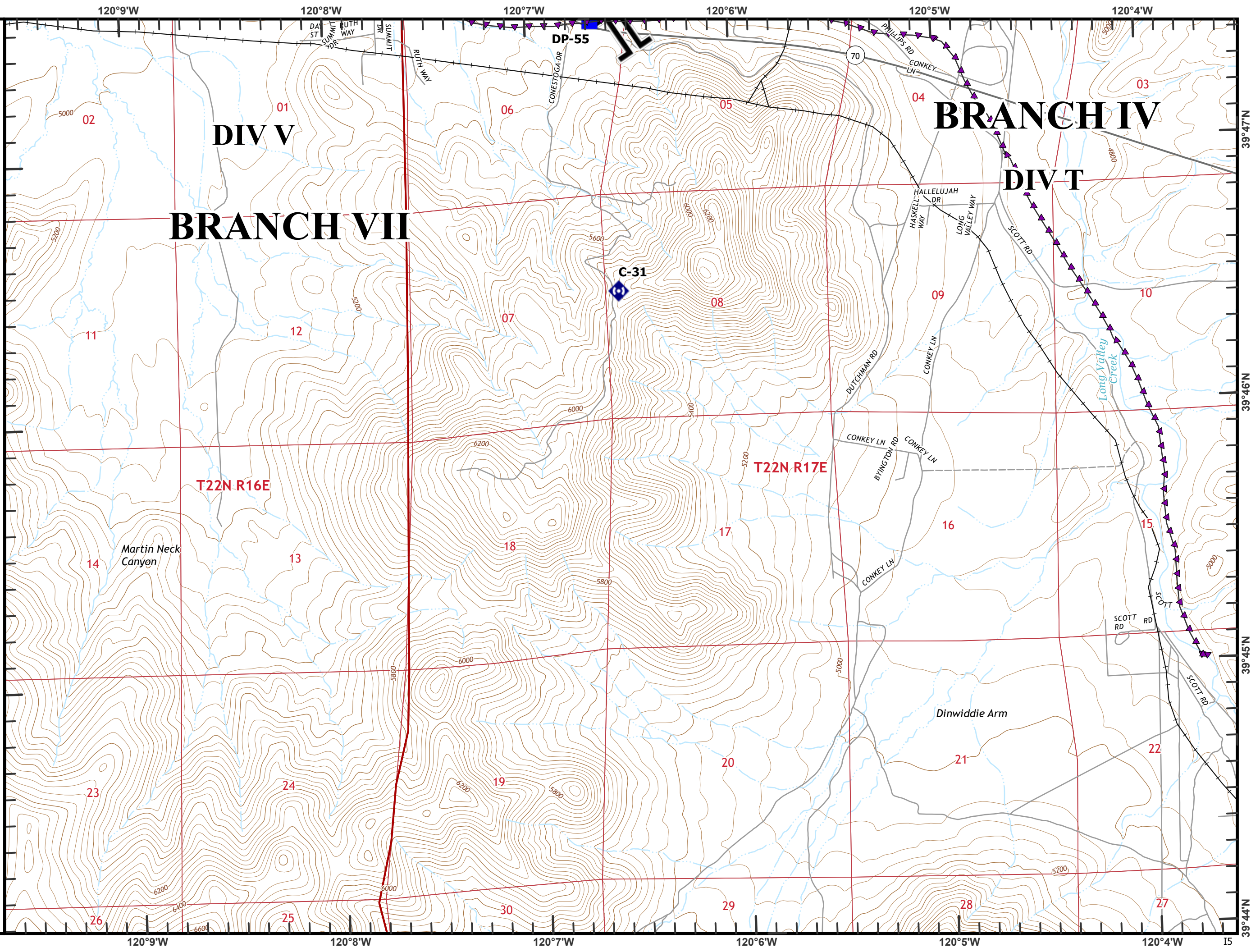
39°50'N

Beckworth Complex  
CA-PNF-001064  
NAD83, Zone 10  
IAP Tiles  
07/16/2021  
Day Shift  
Branch IV  
Index Grid  
15

-  Repeater
-  Railroad
-  Sensitive Areas

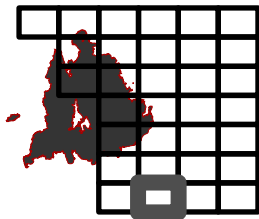


0 1/4 1/2  
Miles

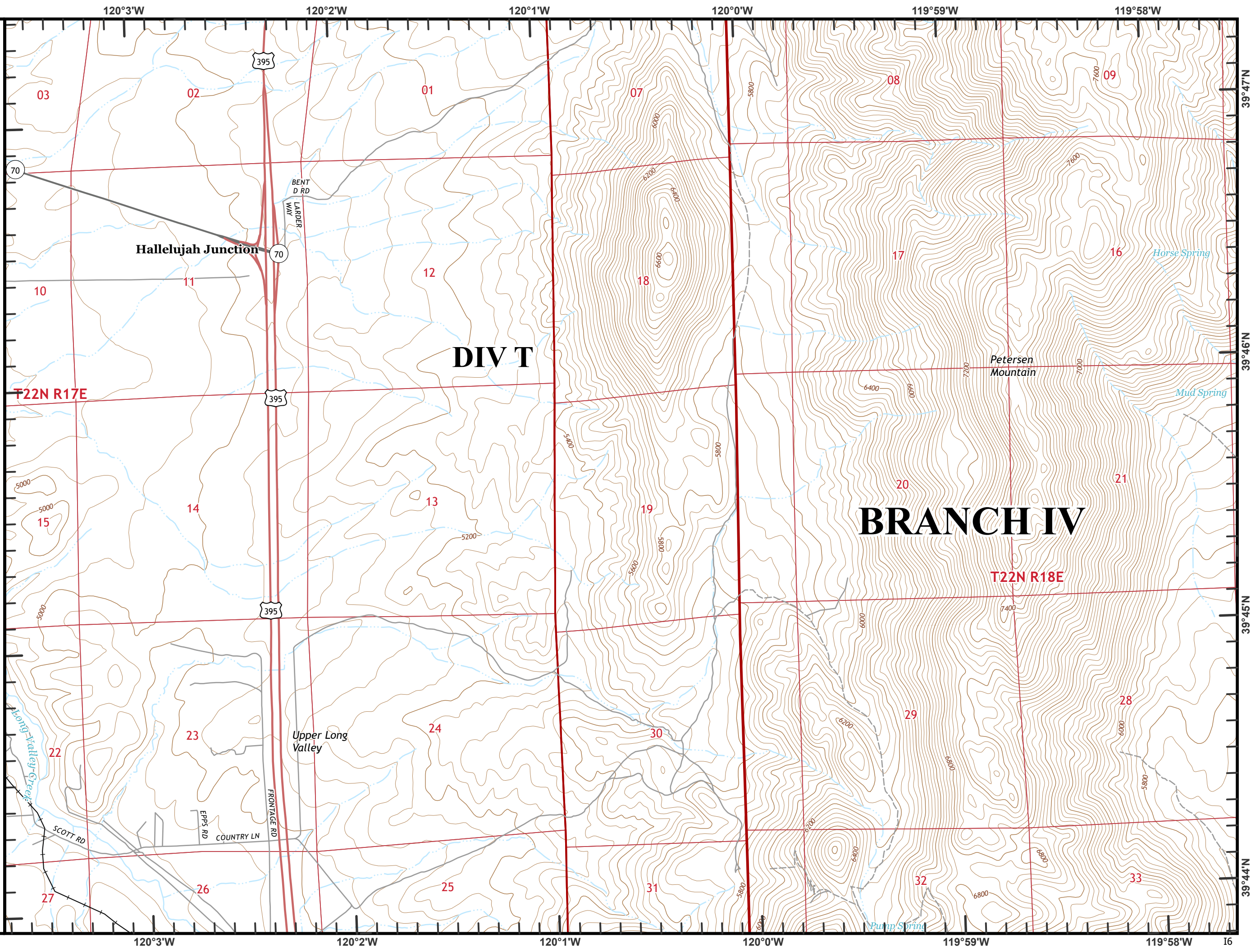


Beckwourth Complex  
CA-PNF-001064  
NAD83, Zone 10  
IAP Tiles  
07/16/2021  
Day Shift  
Branch IV  
Index Grid  
16

—+— Railroad



0 1/4 1/2  
Miles



Hallelujah Junction

**DIV T**

**BRANCH IV**

Petersen Mountain

Upper Long Valley

Horse Spring

Mud Spring

Pump Spring

Long Valley Creek

SCOTT RD

EPPS RD

COUNTRY LN

FRONTAGE RD

BENT D RD

LARGER WAY

03

02

01

07

08

09

10

11

12

18

17

16

15

14

13

19

20

21

22

23

24

30

29

28

27

26

25

31

32

33

395

70

395

395

120°3'W

120°2'W

120°1'W

120°0'W

119°59'W

119°58'W

39°47'N

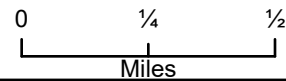
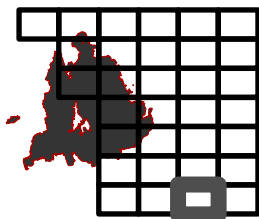
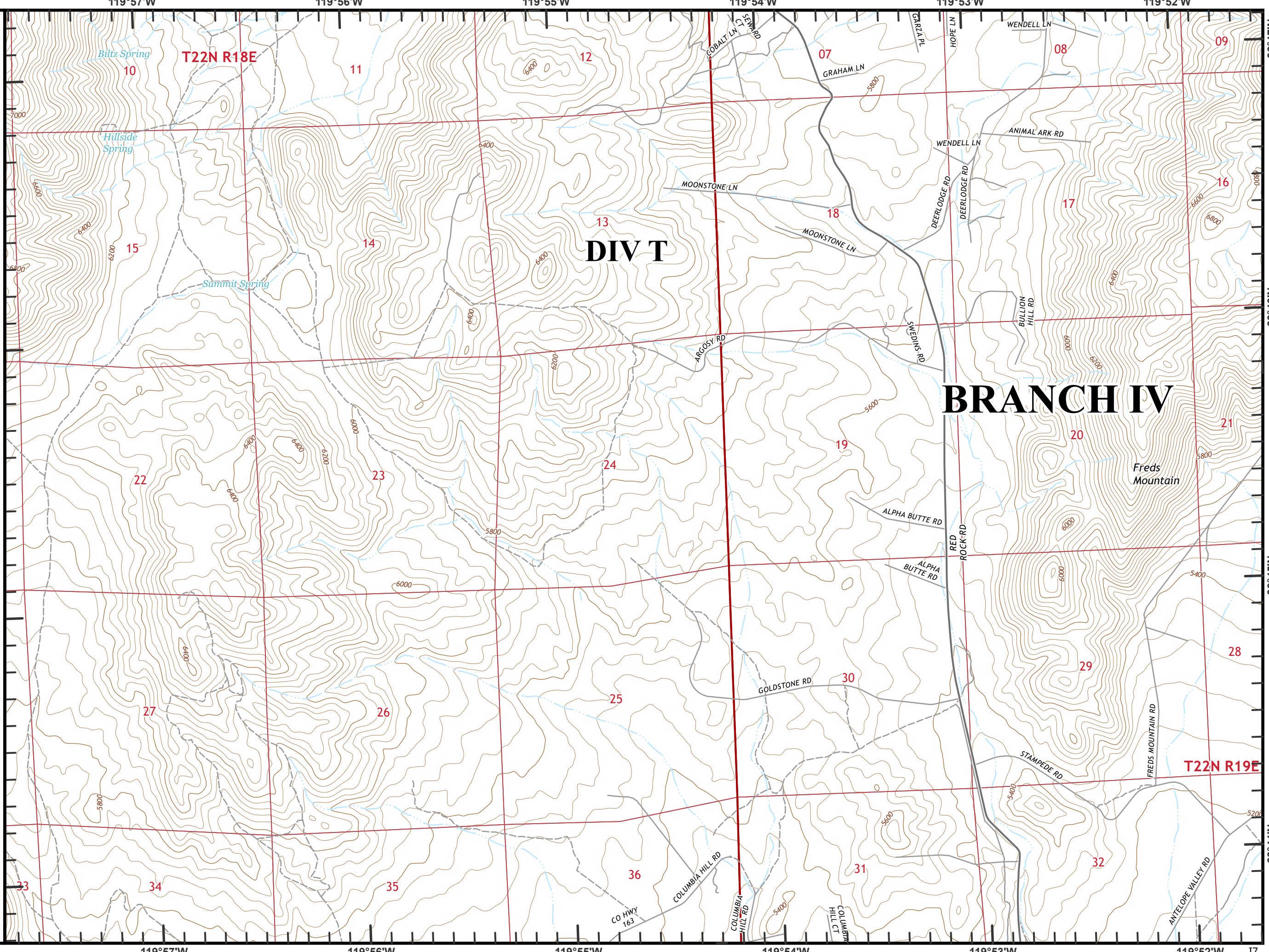
39°46'N

39°45'N

39°44'N

16

Beckworth Complex  
CA-PNF-001064  
NAD83, Zone 10  
IAP Tiles  
07/16/2021  
Day Shift  
Branch IV  
Index Grid  
17



119°57'W

119°56'W

119°55'W

119°54'W

119°53'W

119°52'W

17

39°44'N

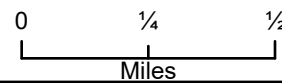
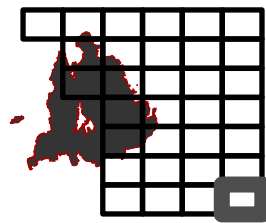
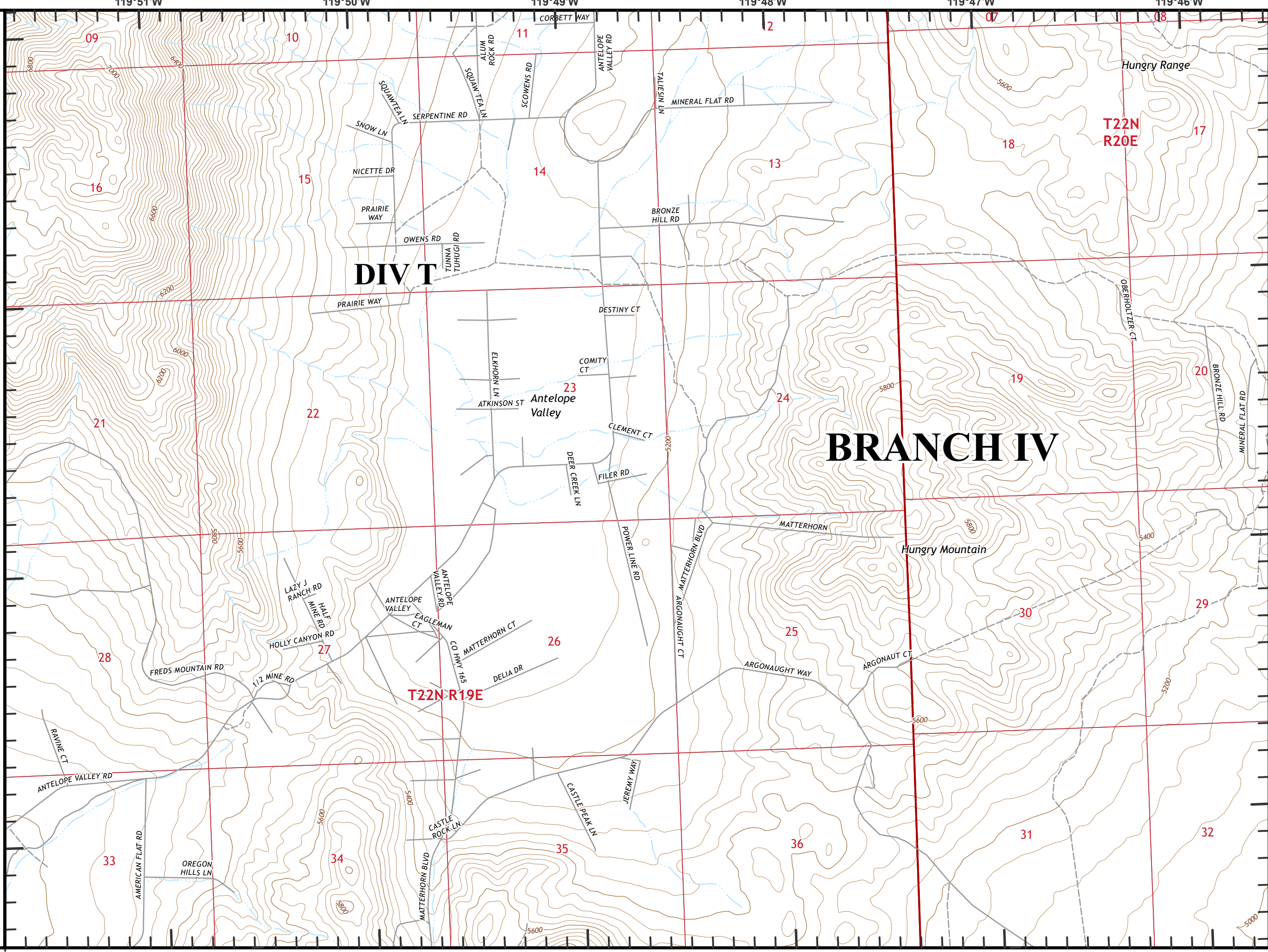
39°45'N

39°46'N

39°47'N



Beckworth Complex  
CA-PNF-001064  
NAD83, Zone 10  
IAP Tiles  
07/16/2021  
Day Shift  
Branch IV  
Index Grid  
18



119°51'W

119°50'W

119°49'W

119°48'W

119°47'W

119°46'W

18

39°46'N

39°45'N

39°44'N