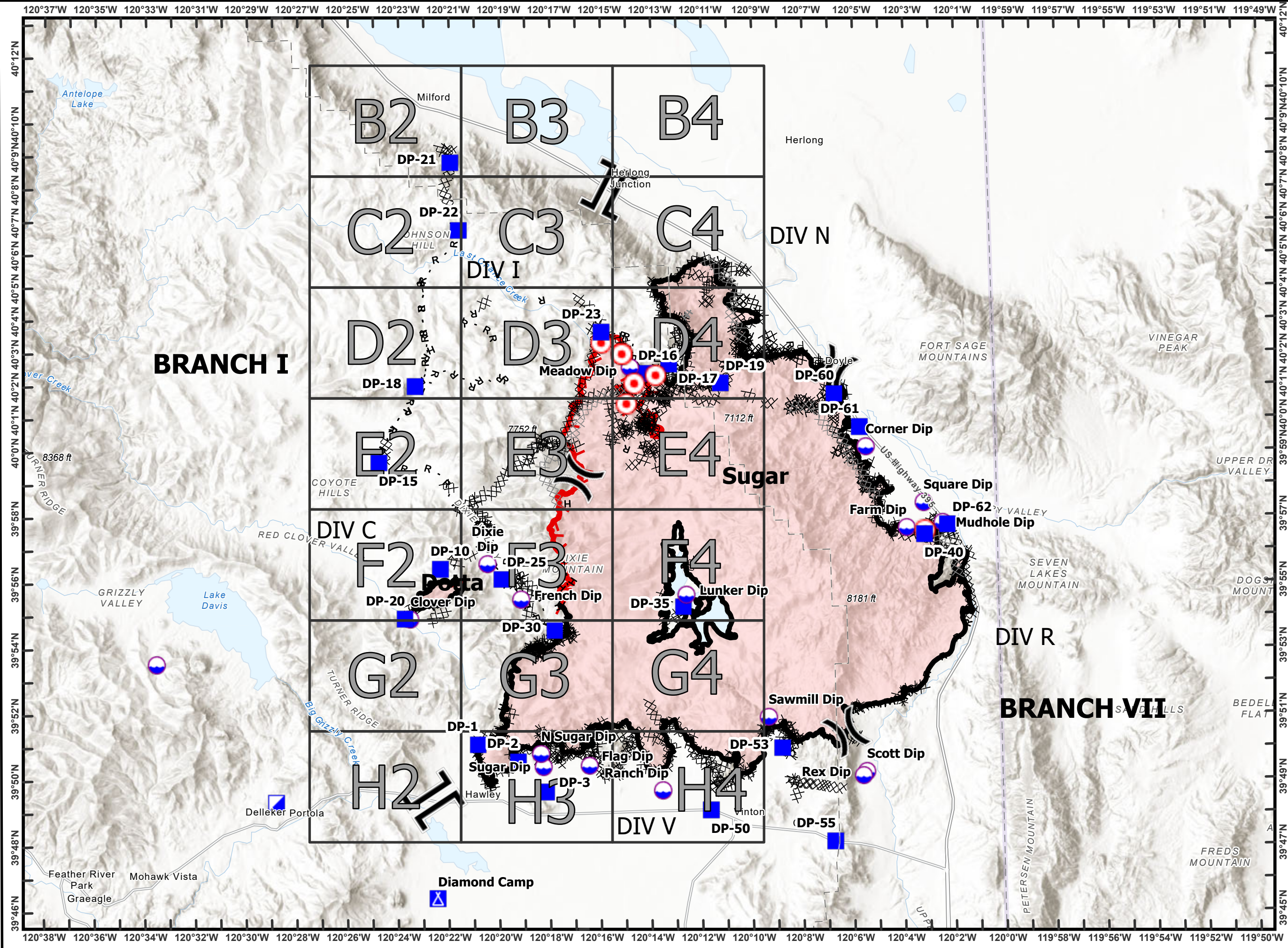
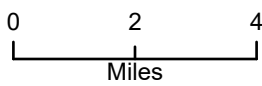


Beckworth Complex  
 CA-PNF-001064  
 NAD83, Zone 10  
 IAP Index  
 07/19/2021  
 Night Shift  
 Branch I




- Division Break
- Branch Break
- Dip Site
- Incident Command Post
- Drop Point
- Camp
- Hot Spot - Spot Fire
- Completed Dozer Line
- Completed Fuel Break
- Completed Hand Line
- Completed Mixed Construction Line
- Completed Plow Line
- Completed Road as Line
- Planned Dozer Line
- Planned Hand Line
- Fire Edge
- Contained Line



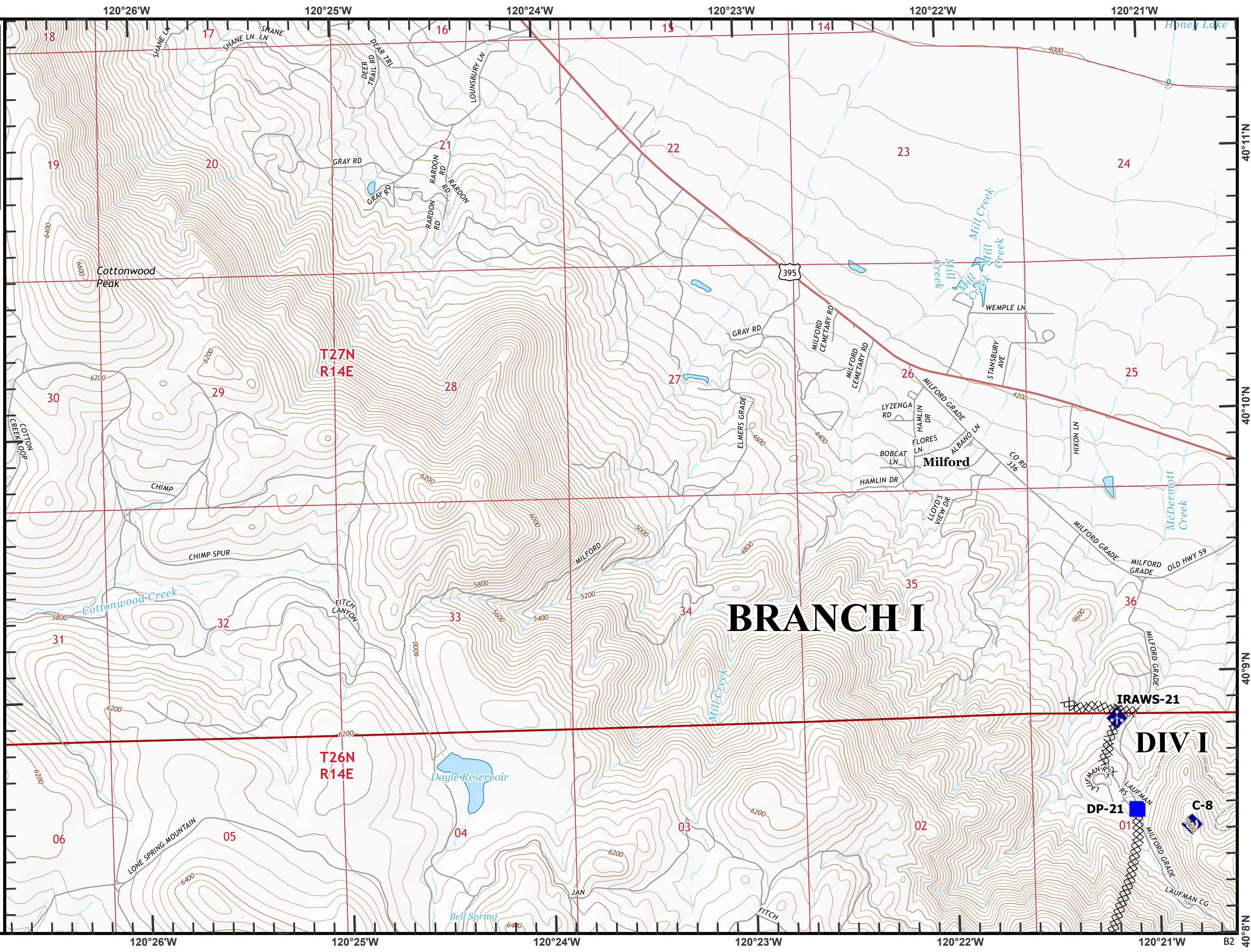


**Beckworth Complex**  
**CA-PNF-001064**  
**NAD83, Zone 10**  
**IAP Tiles**  
**07/19/2021**  
**Night Shift**  
**Branch I**  
**Index Grid**  
**B2**

- ⊗ Completed Dozer Line
- Drop Point
- ◆ Mobile Weather Unit
- ◆ Repeater



0 1/4 1/2  
Miles



**BRANCH I**

**DIV I**

**T27N  
R14E**

**T26N  
R14E**

**DP-21**


**C-8**

**IRAWS-21**

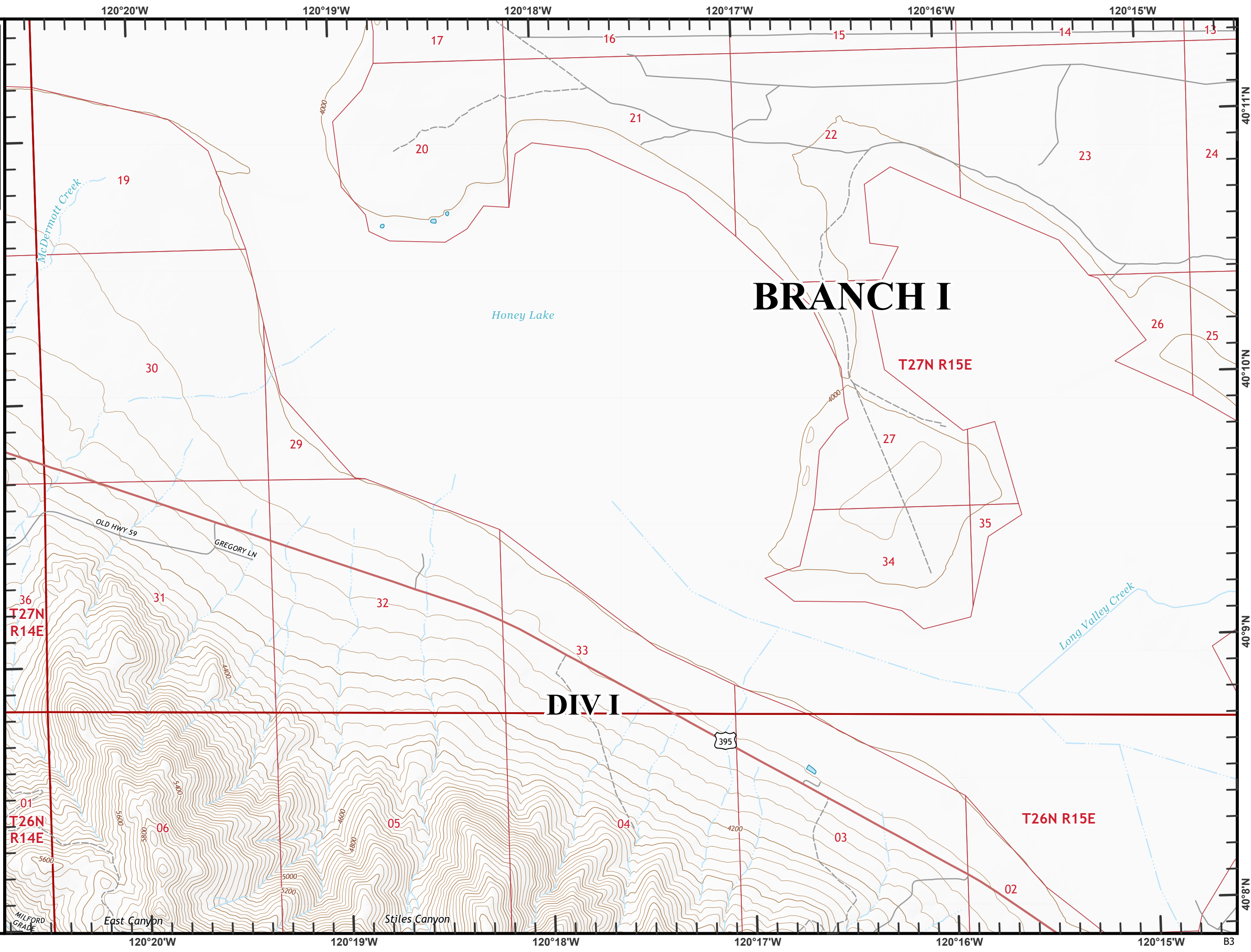


Beckwourth Complex  
CA-PNF-001064  
NAD83, Zone 10  
IAP Tiles  
07/19/2021  
Night Shift  
Branch I  
Index Grid  
B3

 Repeater



0 1/4 1/2  
Miles



**BRANCH I**

**DIV I**

T27N R15E

T26N R15E



120°20'W 120°19'W 120°18'W 120°17'W 120°16'W 120°15'W B3

120°20'W 120°19'W 120°18'W 120°17'W 120°16'W 120°15'W

19 20 21 22 23 24 25 26 27 28 29 30 31 32 33 34 35 36  
01 02 03 04 05 06



Beckwourth Complex  
CA-PNF-001064  
NAD83, Zone 10  
IAP Tiles  
07/19/2021  
Night Shift  
Branch I  
Index Grid  
B4

 Mobile Retardant Base  
 Railroad

# BRANCH I

# DIV I

# BRANCH VII

# DIV N

Patton Village  
Herlong MRB

T26N R16E

T27N R16E

T27N R15E

T26N R15E

Honey Lake

Sheep Springs

Long Valley Creek

JAKES LN

LAKELINE DR  
BONITA RD  
ARLINGTON RD  
JASMINE LN

FAIRVIEW DR  
MIRAGE LN

CORRAL RD  
BONITA RD  
ARLINGTON RD  
ARROYO DR

HERLONG ACCESS RD  
MILKE WAY

CO HWY A-25

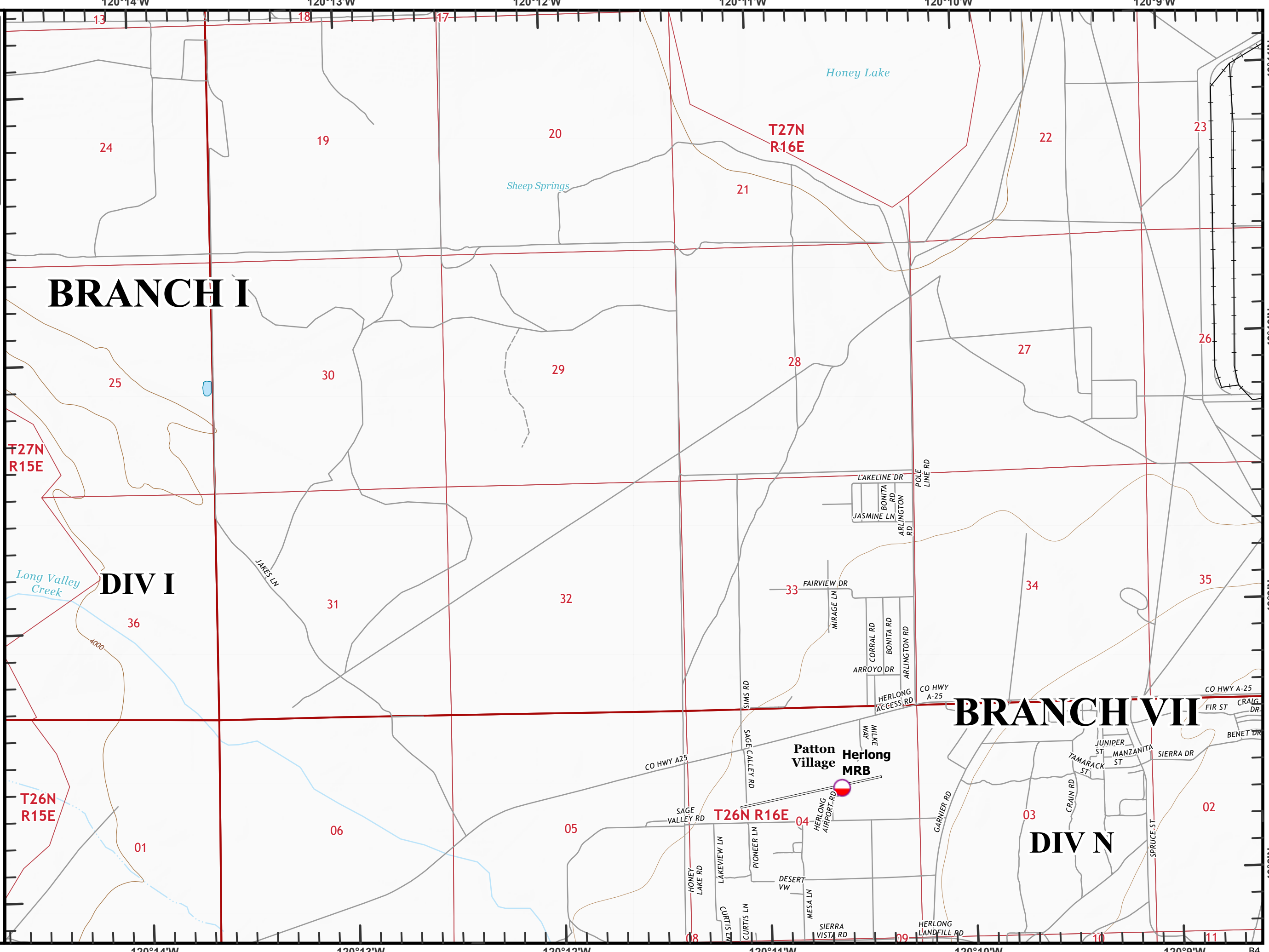
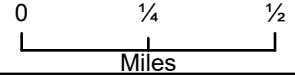

CO HWY A-25

SIERRA VISTA RD

HERLONG LANDFILL RD

JUNIPER ST  
TAMARACK ST  
MANZANITA ST  
SIERRA DR

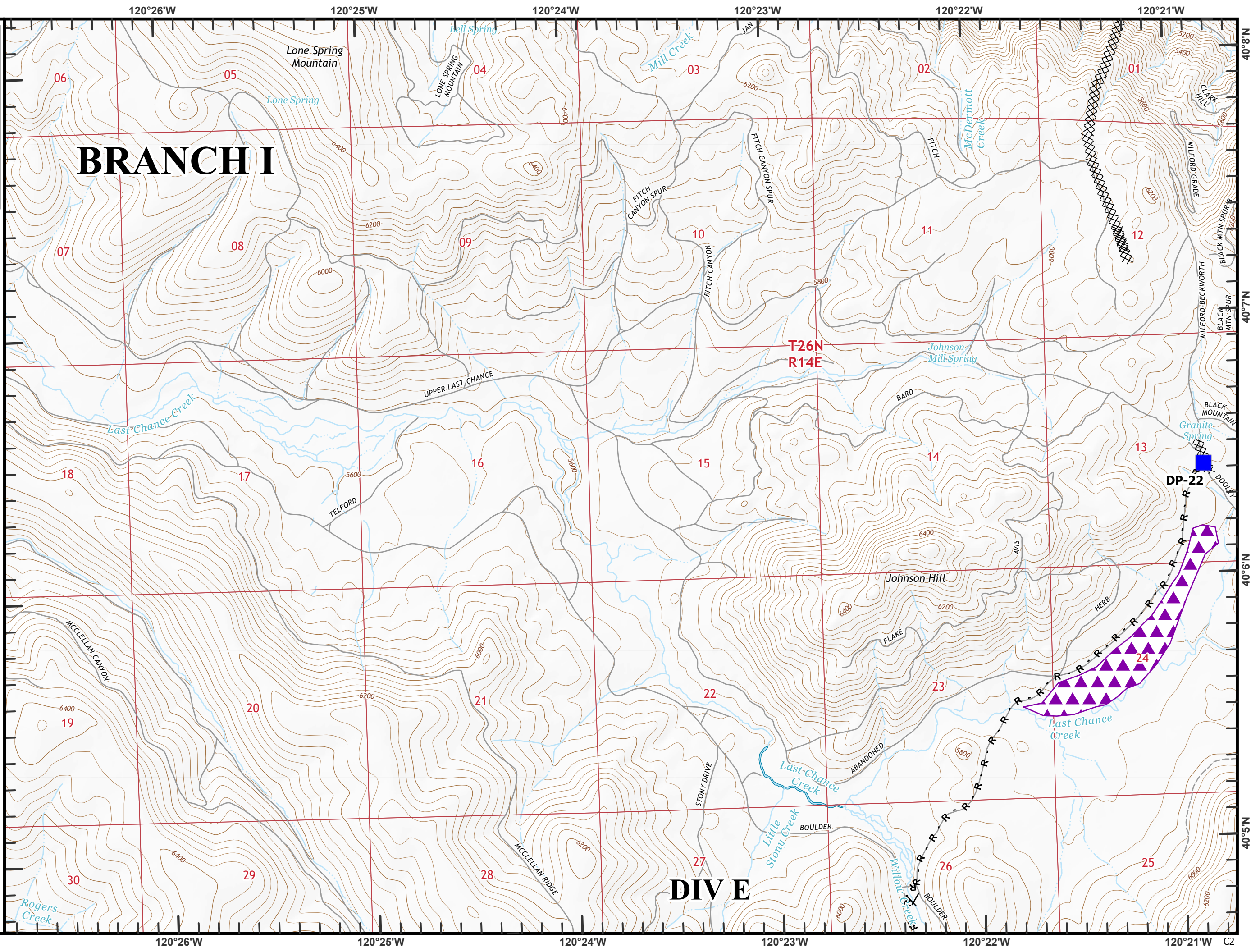
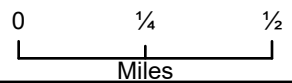

SPRUCE ST










Beckworth Complex  
 CA-PNF-001064  
 NAD83, Zone 10  
 IAP Tiles  
 07/19/2021  
 Night Shift  
 Branch I  
 Index Grid  
 C2

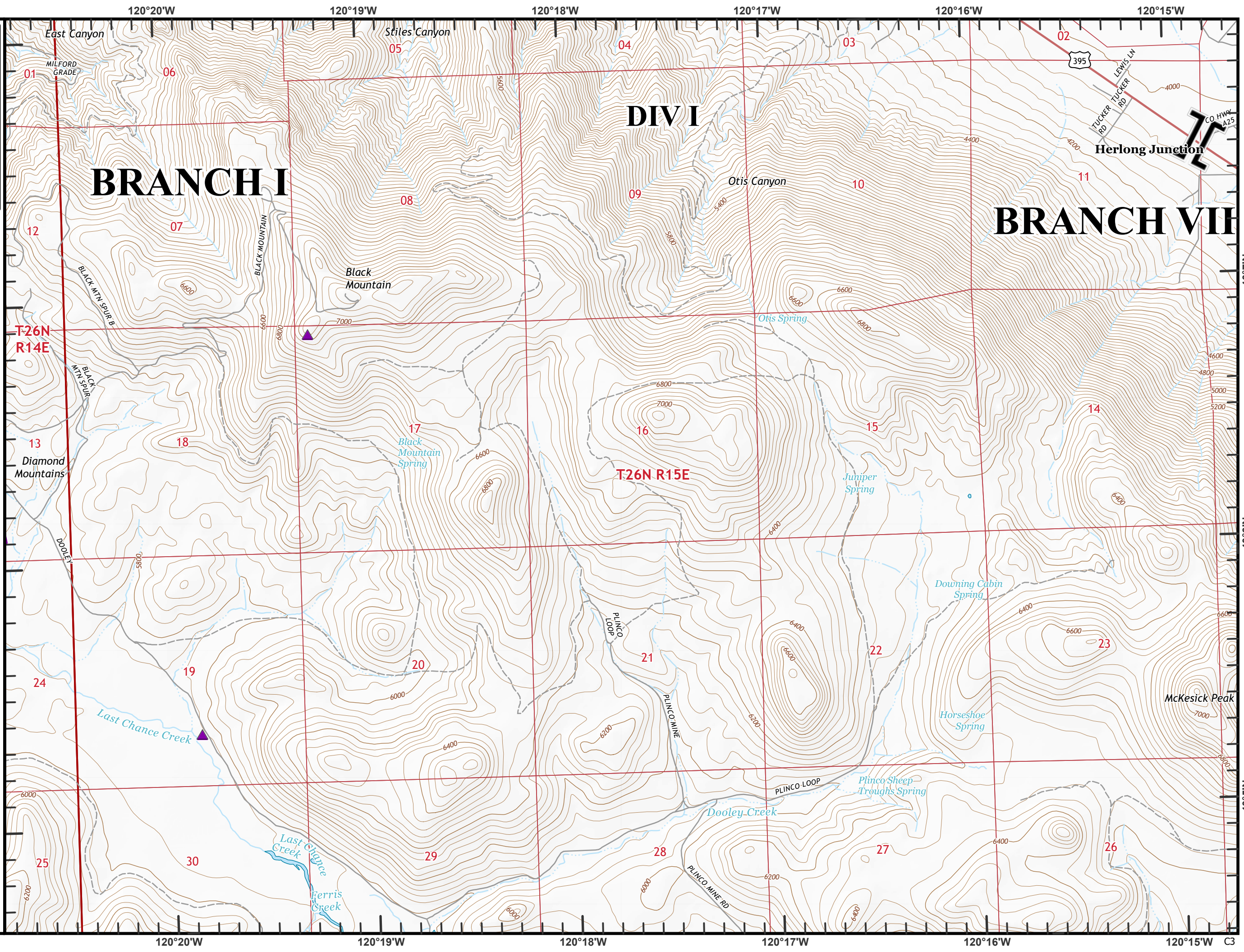
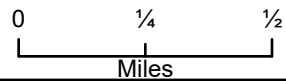

- ⊗ Completed Dozer Line
- ∟ Completed Fuel Break
- R Completed Road as Line
- Drop Point
- ▣ Sensitive Areas





Beckworth Complex  
 CA-PNF-001064  
 NAD83, Zone 10  
 IAP Tiles  
 07/19/2021  
 Night Shift  
 Branch I  
 Index Grid  
 C3

- ⊗ Completed Dozer Line
-  Branch Break
-  Drop Point
-  Sensitive Areas
-  Sensitive Areas
-  Sensitive Areas






**Beckworth Complex**  
**CA-PNF-001064**  
**NAD83, Zone 10**  
**IAP Tiles**  
**07/19/2021**  
**Night Shift**  
**Branch I**  
**Index Grid**  
**C4**

- ⊗ Completed Dozer Line
- H Completed Hand Line
- M Completed Mixed Construction Line
- R Completed Road as Line
- ⊗ Planned Dozer Line

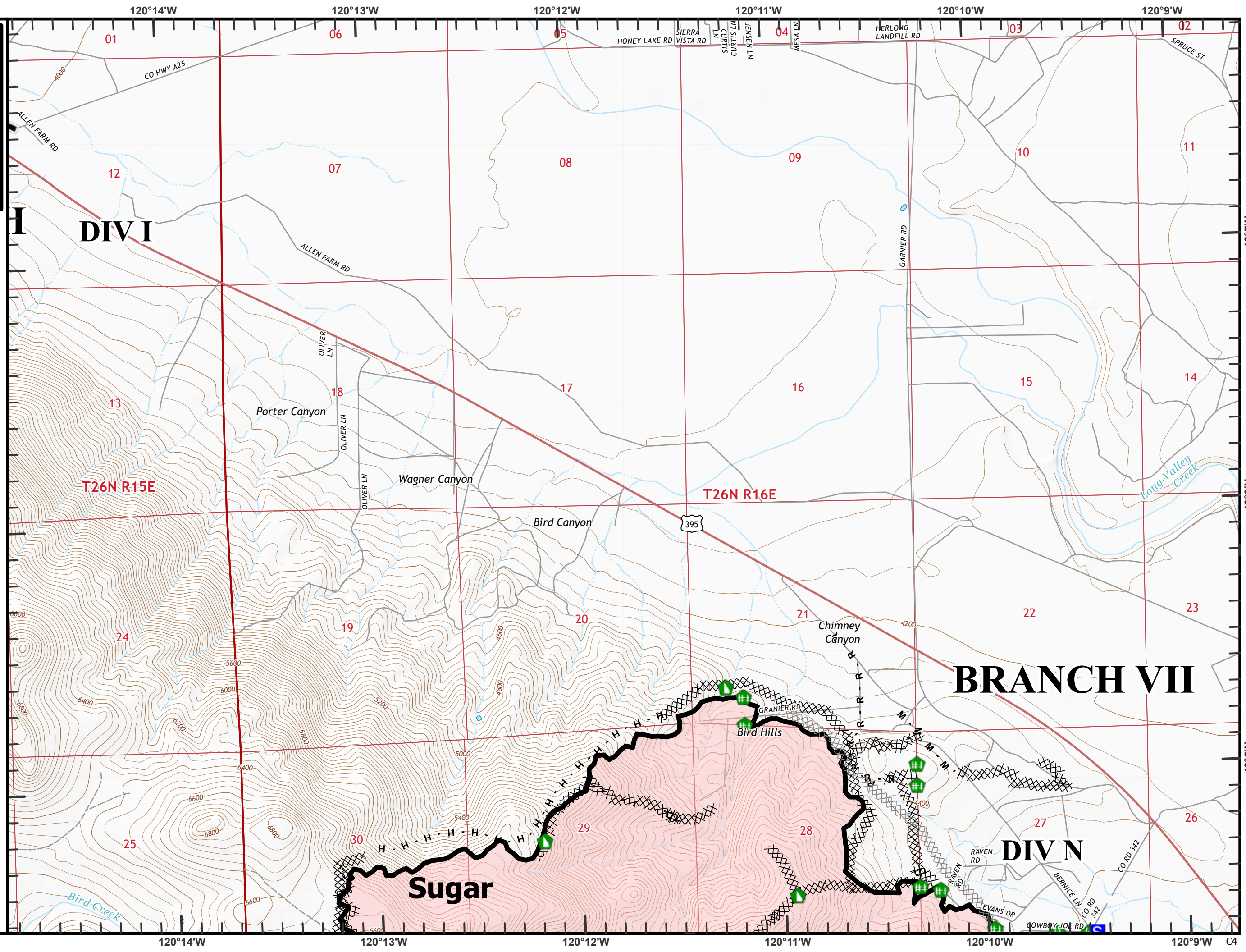


Branch Break

- Staging Area
- Road Repair
- Repair Point
- Fence - Cut/Damaged
- Dozer Push
- Contained Line











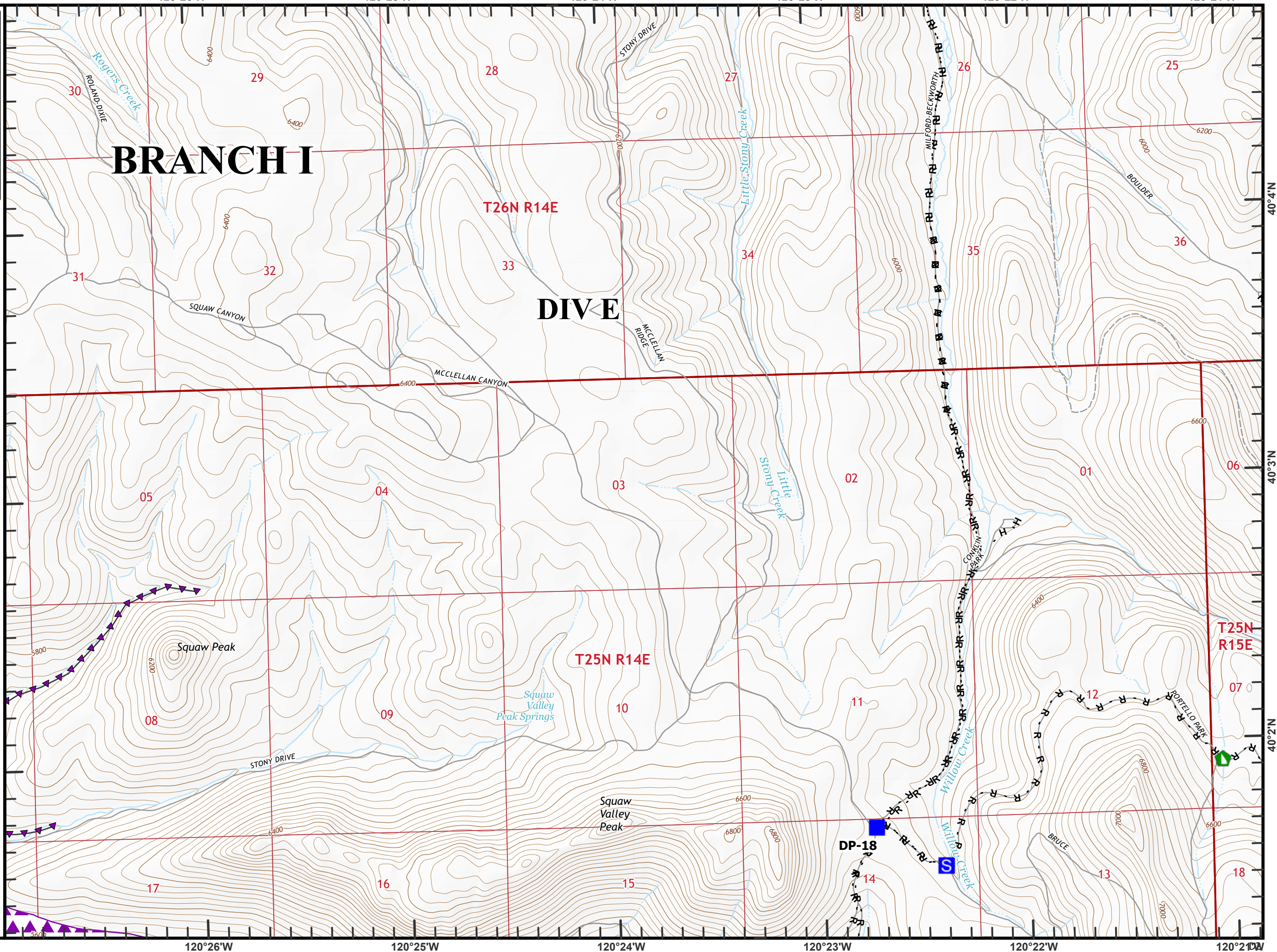
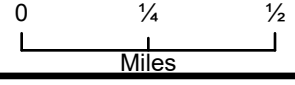

0 1/4 1/2  
Miles





Beckworth Complex  
 CA-PNF-001064  
 NAD83, Zone 10  
 IAP Tiles  
 07/19/2021  
 Night Shift  
 Branch I  
 Index Grid  
 D2

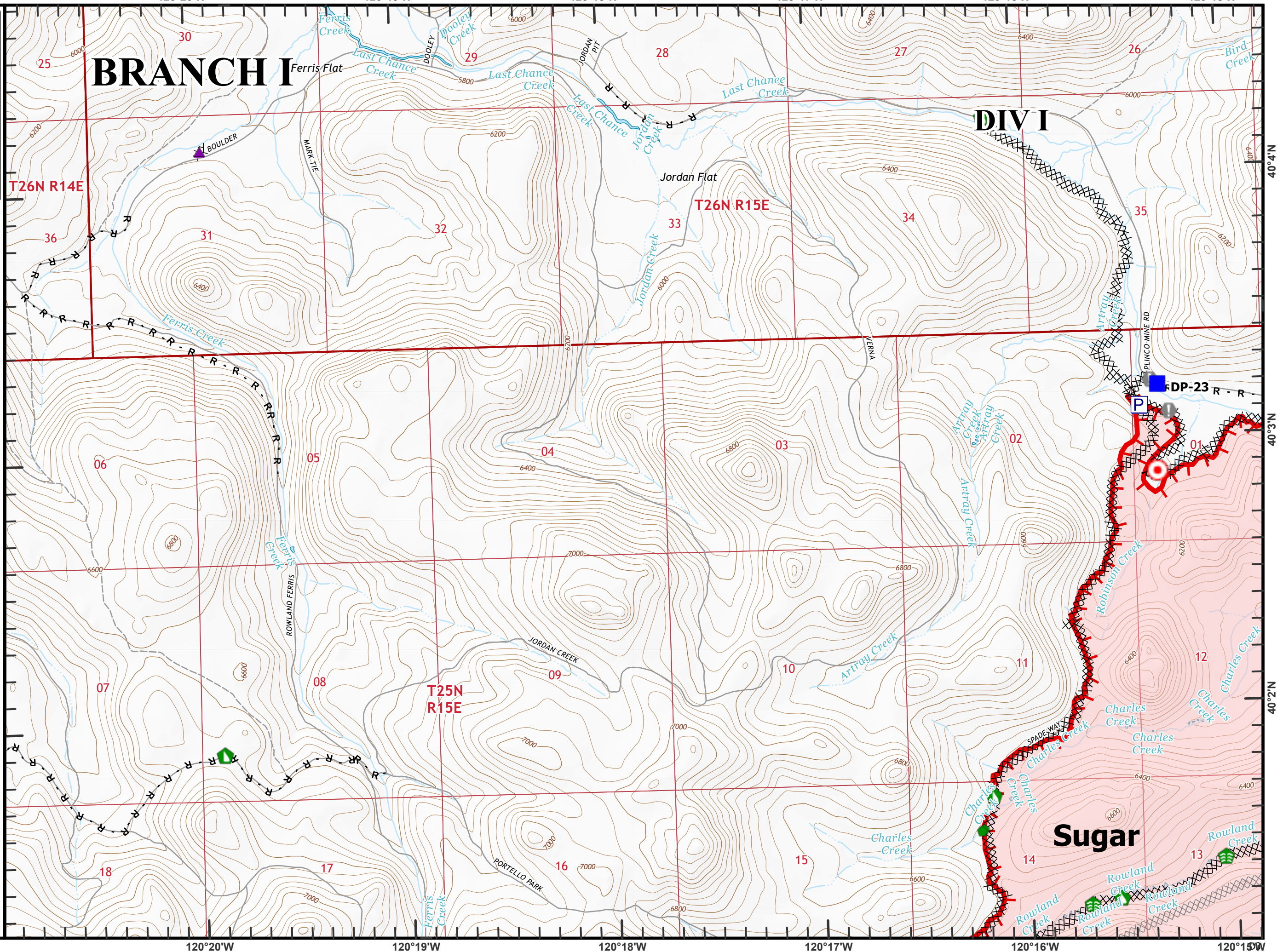
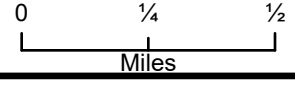
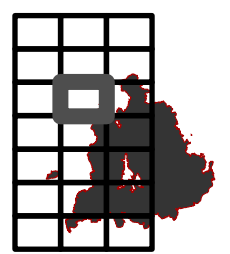
-  Completed Fuel Break
-  Completed Hand Line
-  Completed Road as Line
-  Drop Point
-  Staging Area
-  Dozer Push
-  Sensitive Areas
-  Sensitive Areas





**Beckworth Complex**  
**CA-PNF-001064**  
**NAD83, Zone 10**  
**IAP Tiles**  
**07/19/2021**  
**Night Shift**  
**Branch I**  
**Index Grid**  
**D3**

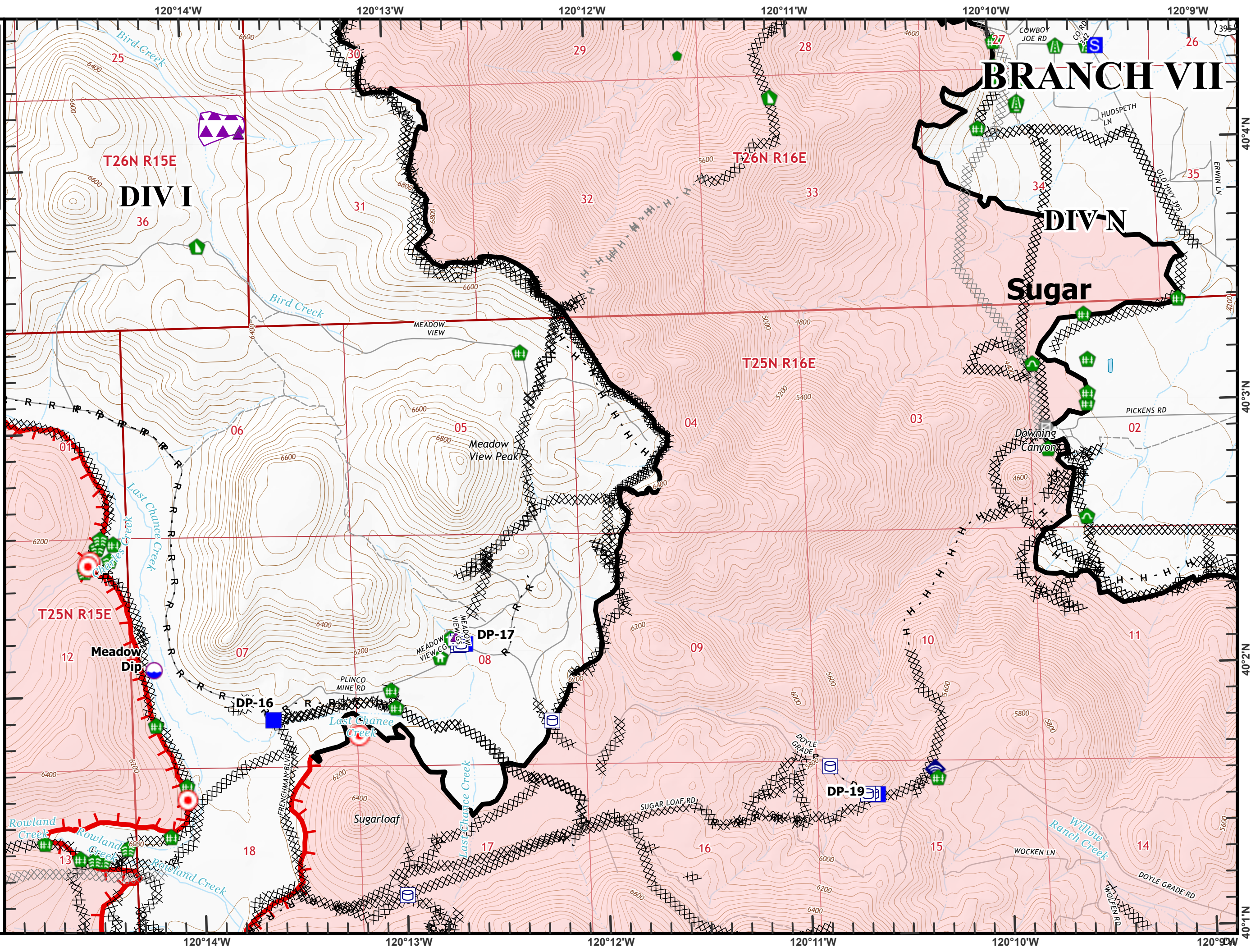
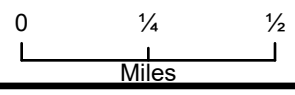

- ⊗ Completed Dozer Line
- R Completed Road as Line
- ⊗ Planned Dozer Line
- Drop Point
- Hot Spot - Spot Fire
- ⚠ Value at Risk
- 🌿 Stream Crossing
- 📍 Repair Point
- 🚧 Fence - Cut/Damaged
- 🏗️ Dozer Push
- 🔥 Fire Edge
- 📍 Sensitive Areas
- Accountable Property
- 📦 Pump
- 🚰 Water Tank
- 📍 Sensitive Areas





**Beckworth Complex**  
**CA-PNF-001064**  
**NAD83, Zone 10**  
**IAP Tiles**  
**07/19/2021**  
**Night Shift**  
**Branch I**  
**Index Grid**  
**D4**

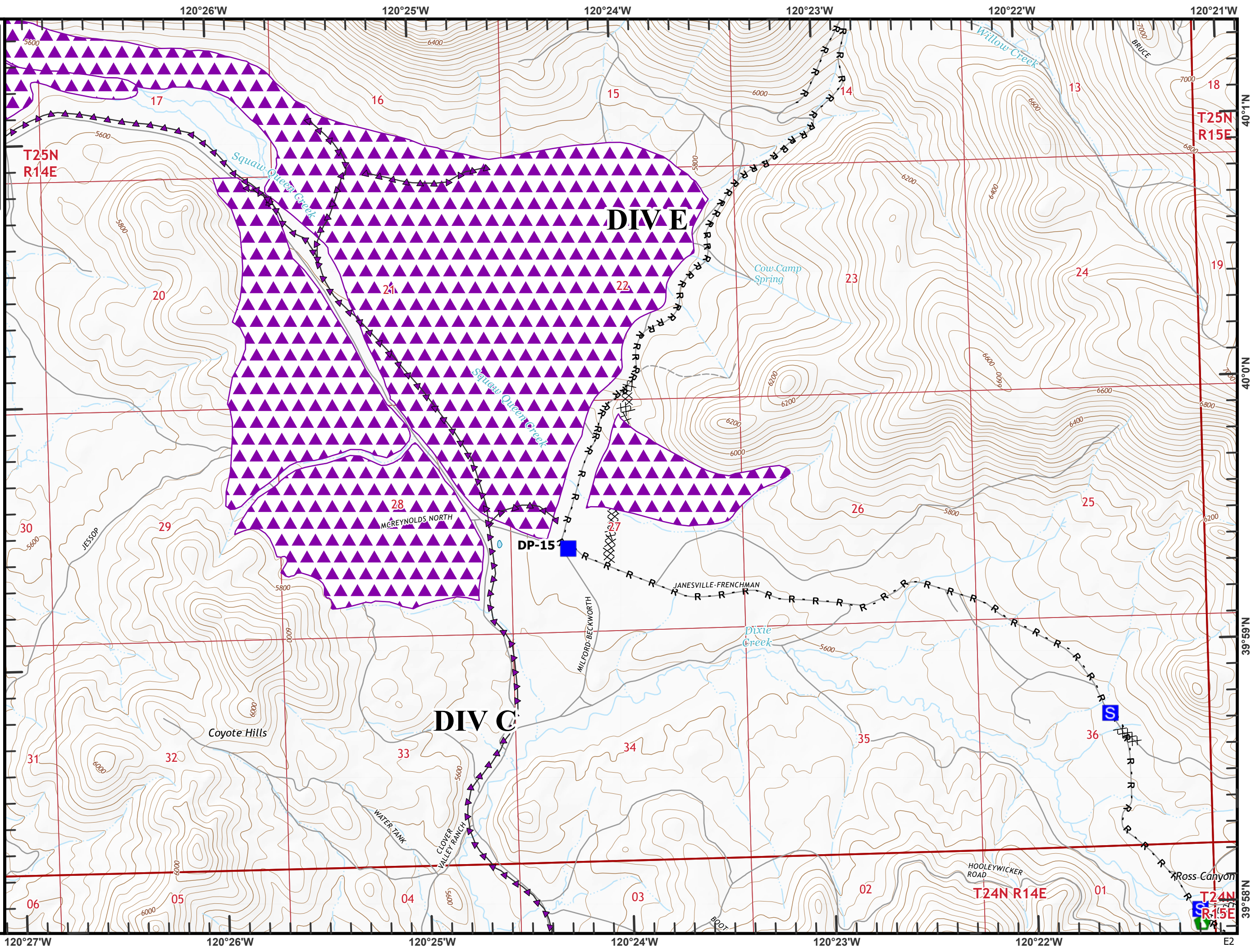
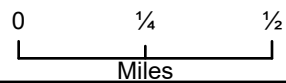

- Completed Dozer Line
- Completed Hand Line
- Completed Plow Line
- Completed Road as Line
- Planned Dozer Line
- Planned Hand Line
- Dip Site
- Drop Point
- Staging Area
- Hot Spot - Spot Fire
- Gate
- Structure Wrap
- Stream Crossing
- Road Repair
- Repair Point





**Beckworth Complex**  
**CA-PNF-001064**  
**NAD83, Zone 10**  
**IAP Tiles**  
**07/19/2021**  
**Night Shift**  
**Branch I**  
**Index Grid**  
**E2**

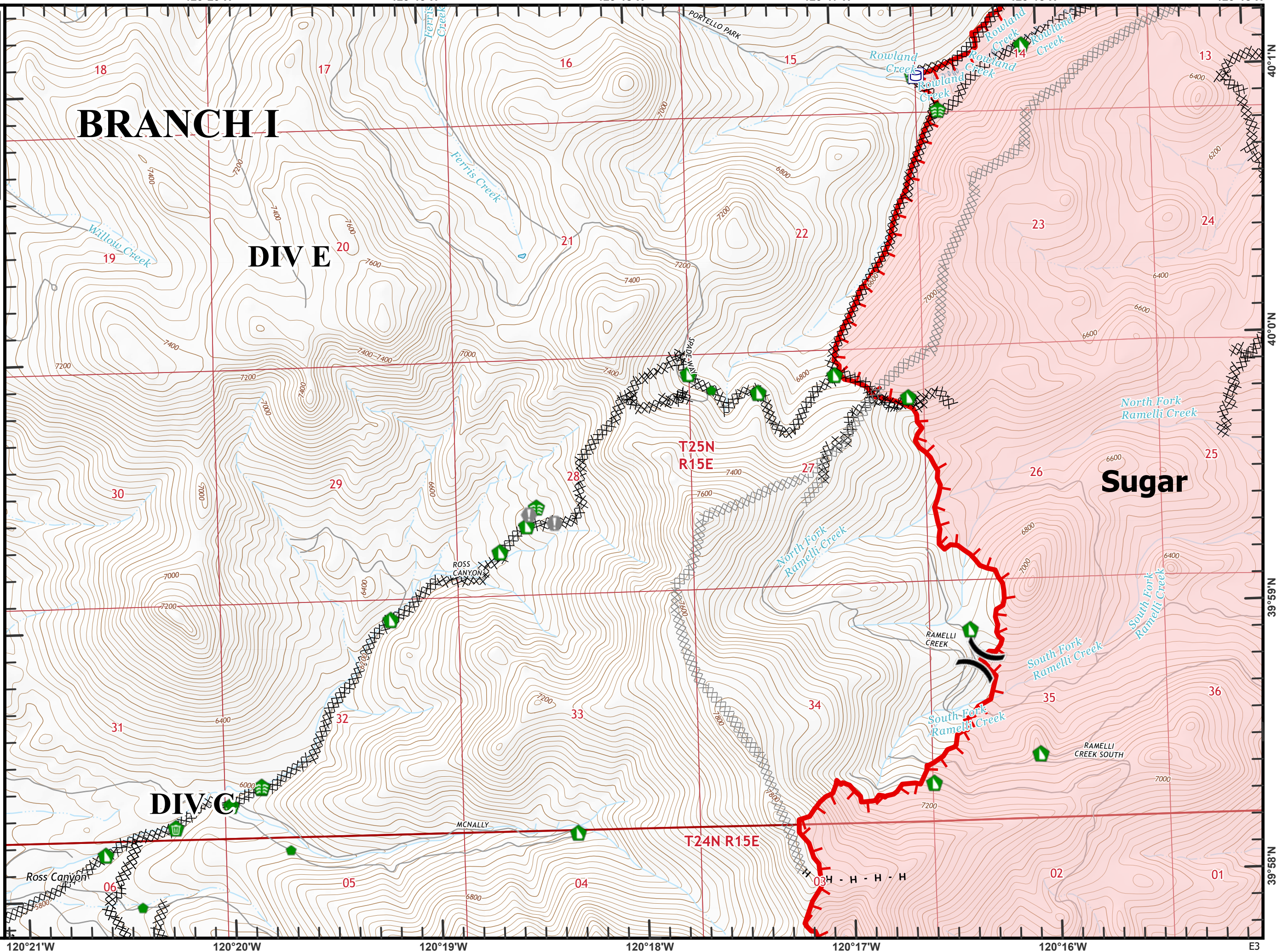
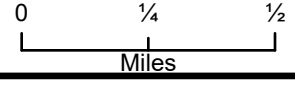

- ⊗ Completed Dozer Line
- R Completed Road as Line
- Drop Point
- S Staging Area
- ▲ Dozer Push
- ▲ Sensitive Areas
- ▭ Sensitive Areas





**Beckworth Complex**  
**CA-PNF-001064**  
**NAD83, Zone 10**  
**IAP Tiles**  
**07/19/2021**  
**Night Shift**  
**Branch I**  
**Index Grid**  
**E3**


- ⊗ Completed Dozer Line
- H Completed Hand Line
- R Completed Road as Line
- ⊗ Planned Dozer Line
-  Division Break
-  Staging Area
-  Value at Risk
-  Stream Crossing
-  Repair Point
-  Dozer Push
-  Culvert
-  Clean Up Area
-  Fire Edge
-  Accountable Property
-  Water Tank



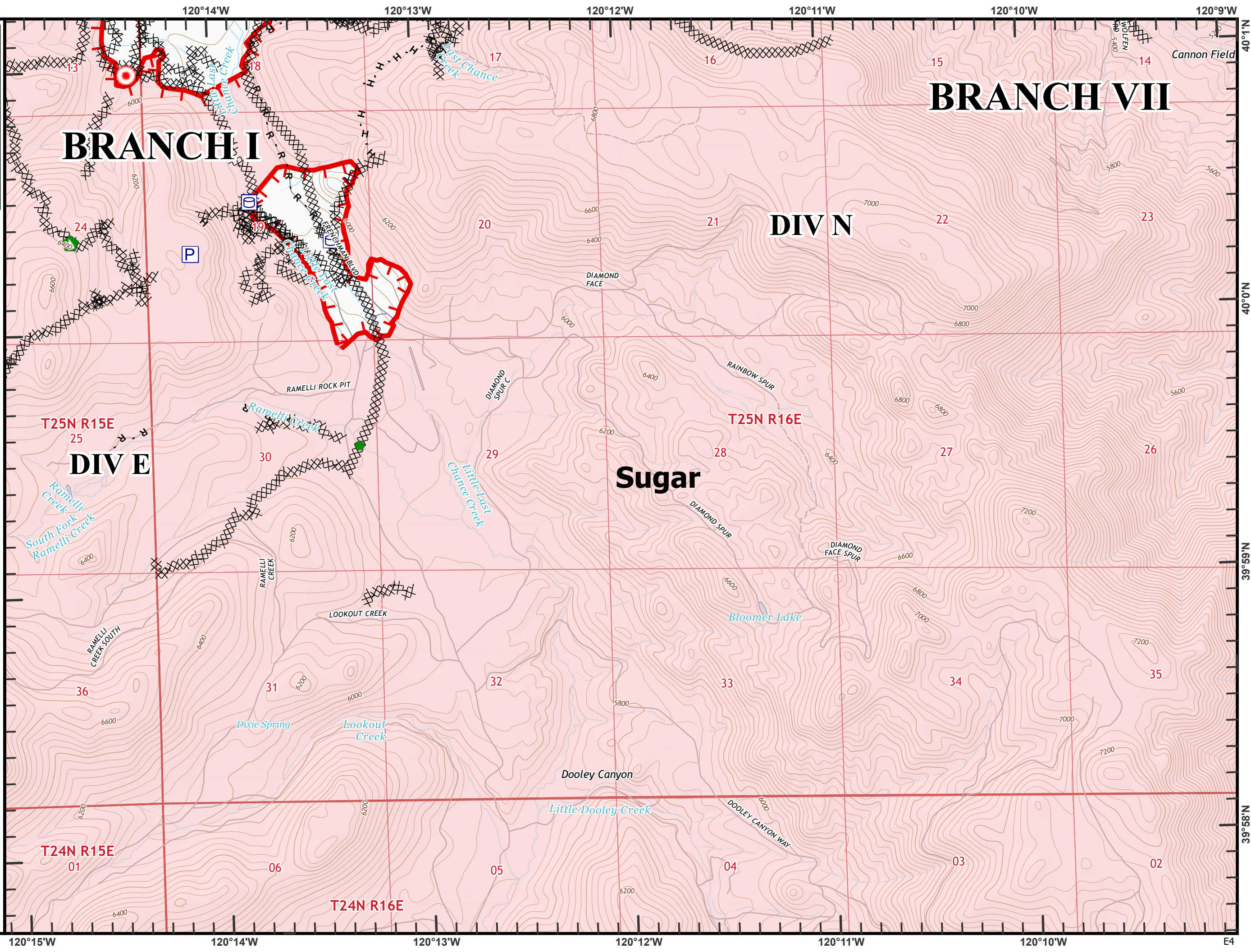


**Beckworth Complex**  
**CA-PNF-001064**  
**NAD83, Zone 10**  
**IAP Tiles**  
**07/19/2021**  
**Night Shift**  
**Branch I**  
**Index Grid**  
**E4**

- ⊗ Completed Dozer Line
- H Completed Hand Line
- R Completed Road as Line
- 🔴 Hot Spot - Spot Fire
- 🟢 Repair Point
- 👉 Dozer Push
- 🔴 Fire Edge
- Accountable Property
- P Pump
- 🚰 Water Tank



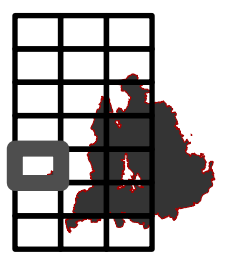
0 1/4 1/2  
Miles



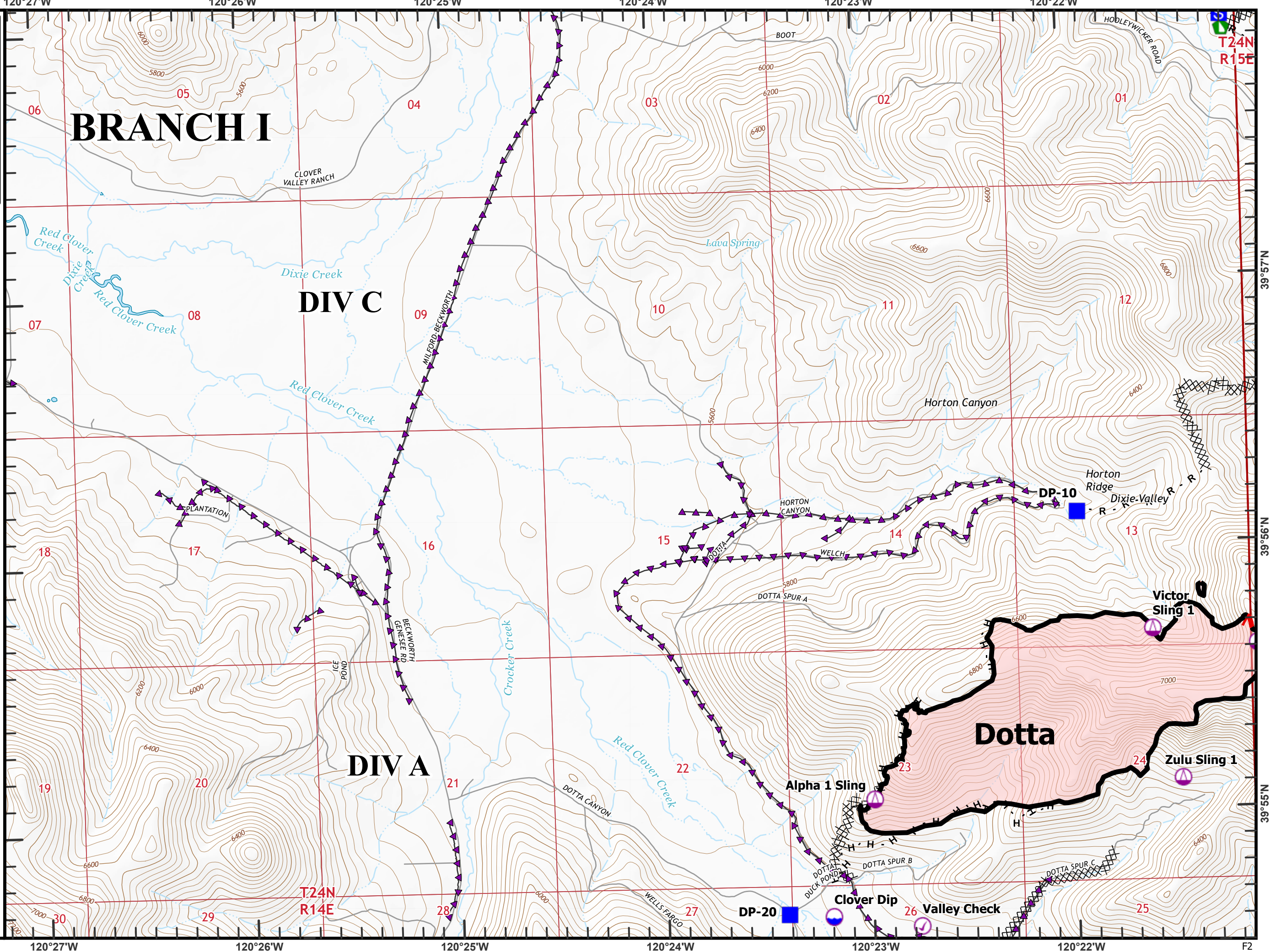


**Beckworth Complex**  
**CA-PNF-001064**  
**NAD83, Zone 10**  
**IAP Tiles**  
**07/19/2021**  
**Night Shift**  
**Branch I**  
**Index Grid**  
**F2**

- ⊗ Completed Dozer Line
- H Completed Hand Line
- R Completed Road as Line
- ⊙ Check Point
- ⊙ Dip Site
- ⊙ Sling Site
- Drop Point
- S Staging Area
- 👉 Dozer Push
- ▬ Fire Edge
- ▬ Contained Line
- ▲ Sensitive Areas



0 1/4 1/2  
 Miles



T24N  
 R15E

39°57'N

39°56'N

39°55'N

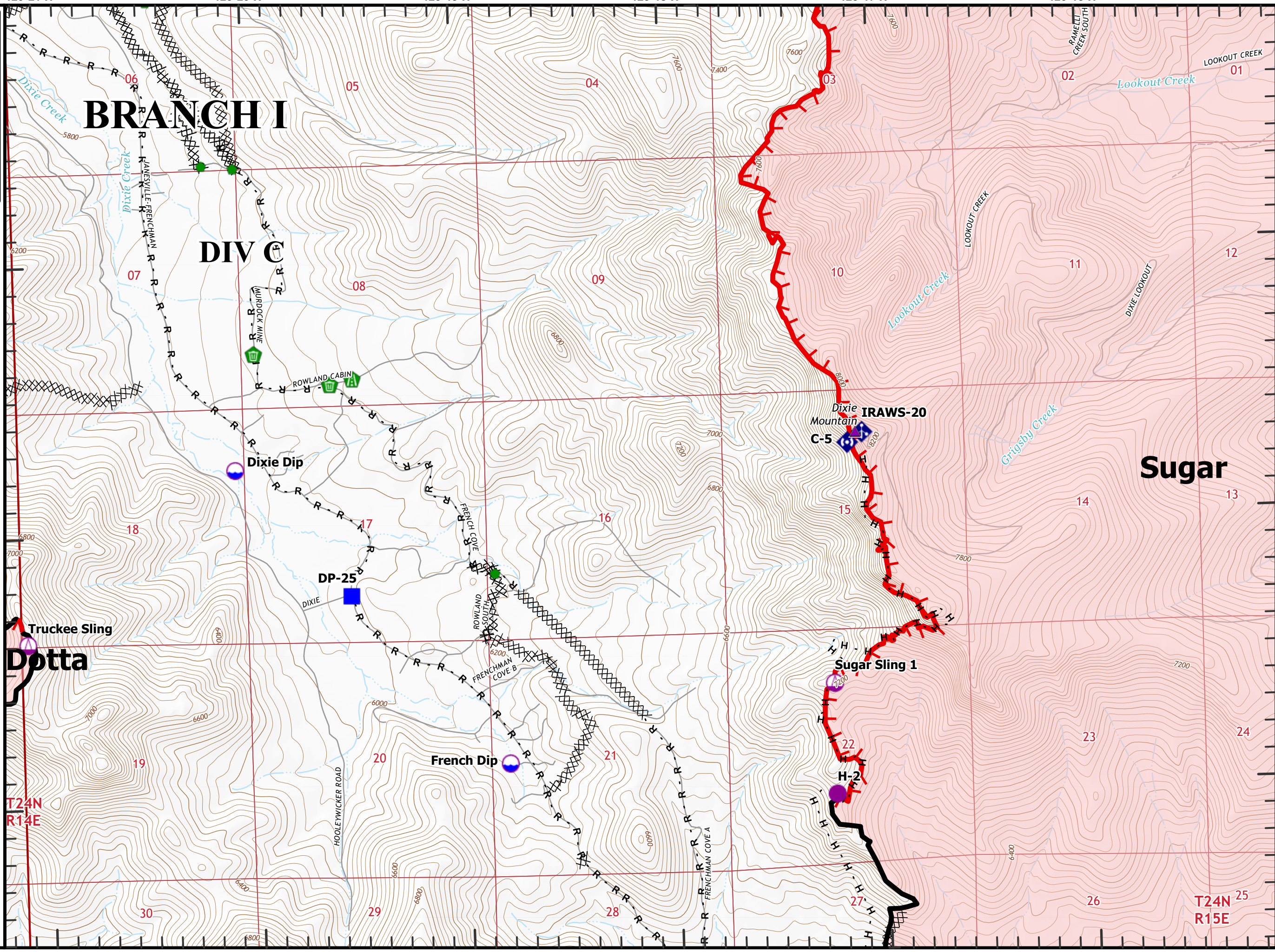
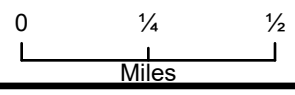
120°27'W 120°26'W 120°25'W 120°24'W 120°23'W 120°22'W F2

T24N  
 R14E



**Beckworth Complex**  
**CA-PNF-001064**  
**NAD83, Zone 10**  
**IAP Tiles**  
**07/19/2021**  
**Night Shift**  
**Branch I**  
**Index Grid**  
**F3**

- ⊗ Completed Dozer Line
- H Completed Hand Line
- R Completed Road as Line
- 📍 Dip Site
- 📍 Helispot
- 📍 Sling Site
- 📍 Drop Point
- S Staging Area
- 🛠 Road Repair
- 📍 Repair Point
- 📍 Dozer Push
- 📍 Clean Up Area
- 📍 Mobile Weather Unit
- 📍 Repeater
- 🔴 Fire Edge
- ▬ Contained Line
- 📍 Sensitive Areas
- 📍 Sensitive Areas



T24N  
R14E

T24N<sup>25</sup>  
R15E


39°57'N  
39°56'N  
39°55'N

120°21'W 120°20'W 120°19'W 120°18'W 120°17'W 120°16'W F3

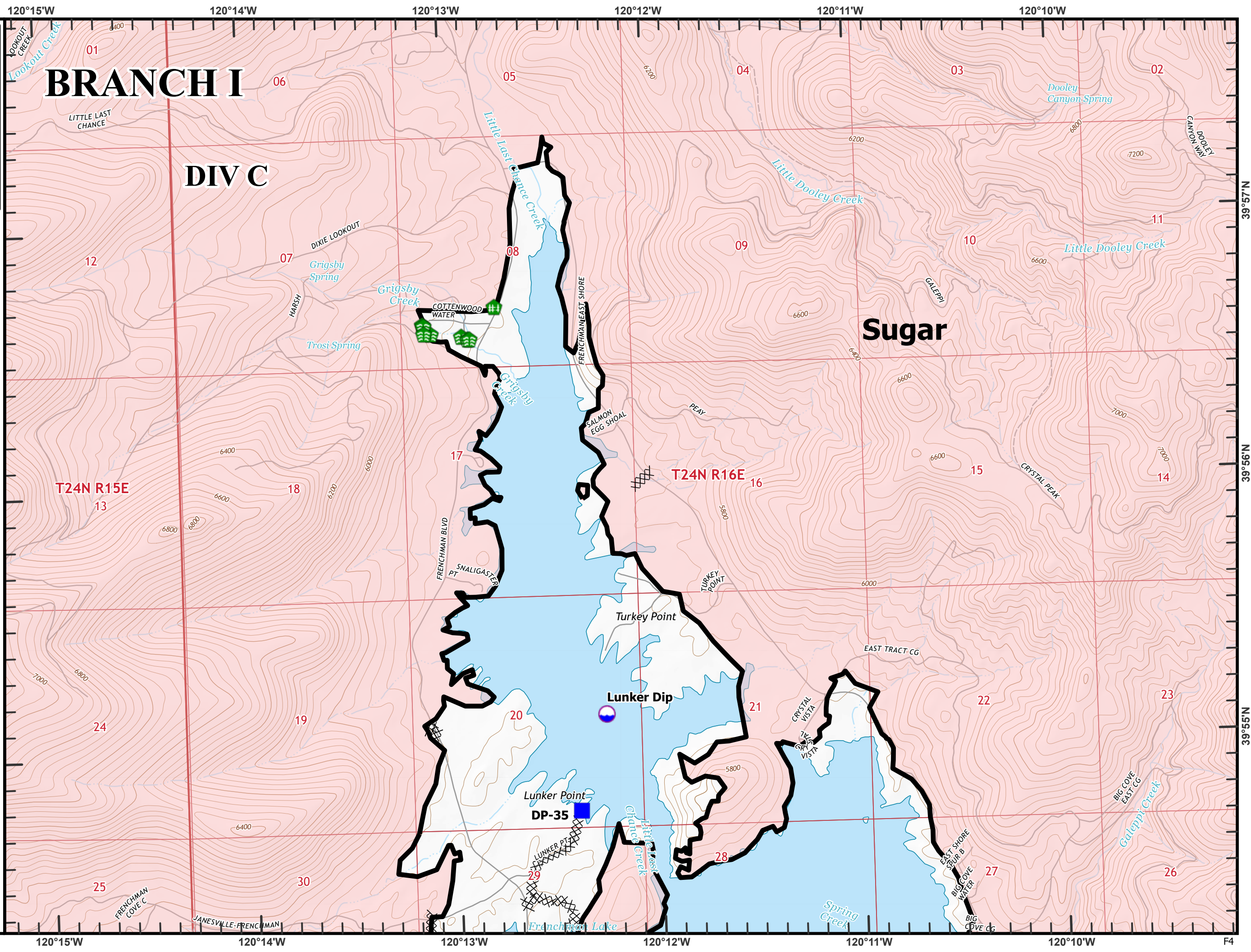


Beckworth Complex  
 CA-PNF-001064  
 NAD83, Zone 10  
 IAP Tiles  
 07/19/2021  
 Night Shift  
 Branch I  
 Index Grid  
 F4

- ⊗ Completed Dozer Line
- 🟡 Dip Site
- 🟦 Drop Point
- 🌿 Stream Crossing
- 🏠 Fence - Cut/Damaged
- Contained Line



0 1/4 1/2  
 Miles



**BRANCH I**

**DIV C**

**Sugar**

T24N R15E

T24N R16E

Lunker Point  
 DP-35

Lunker Dip

Turkey Point

Lunker Pt

Frenchman Lake

Crystal Vista

Grays Vista

Big Cove Water

Big Cove CG

East Shore Spur B

East Tract CG

Turkey Point

Salmon Egg Shoal

Frenchman East Shore

Frenchman Blvd

Snaligaster Pt

Grigsby Spring

Trosi Spring

Dixie Lookout

Grigsby Creek

Grigsby Creek

Grigsby Creek

Grigsby Creek

Grigsby Creek

Grigsby Creek

Grigsby Creek

Grigsby Creek

Grigsby Creek

Grigsby Creek

Grigsby Creek

Grigsby Creek

Grigsby Creek

Grigsby Creek

Grigsby Creek

Grigsby Creek

Grigsby Creek

Grigsby Creek

Grigsby Creek

Grigsby Creek

Grigsby Creek

Grigsby Creek

Grigsby Creek

Grigsby Creek

Grigsby Creek

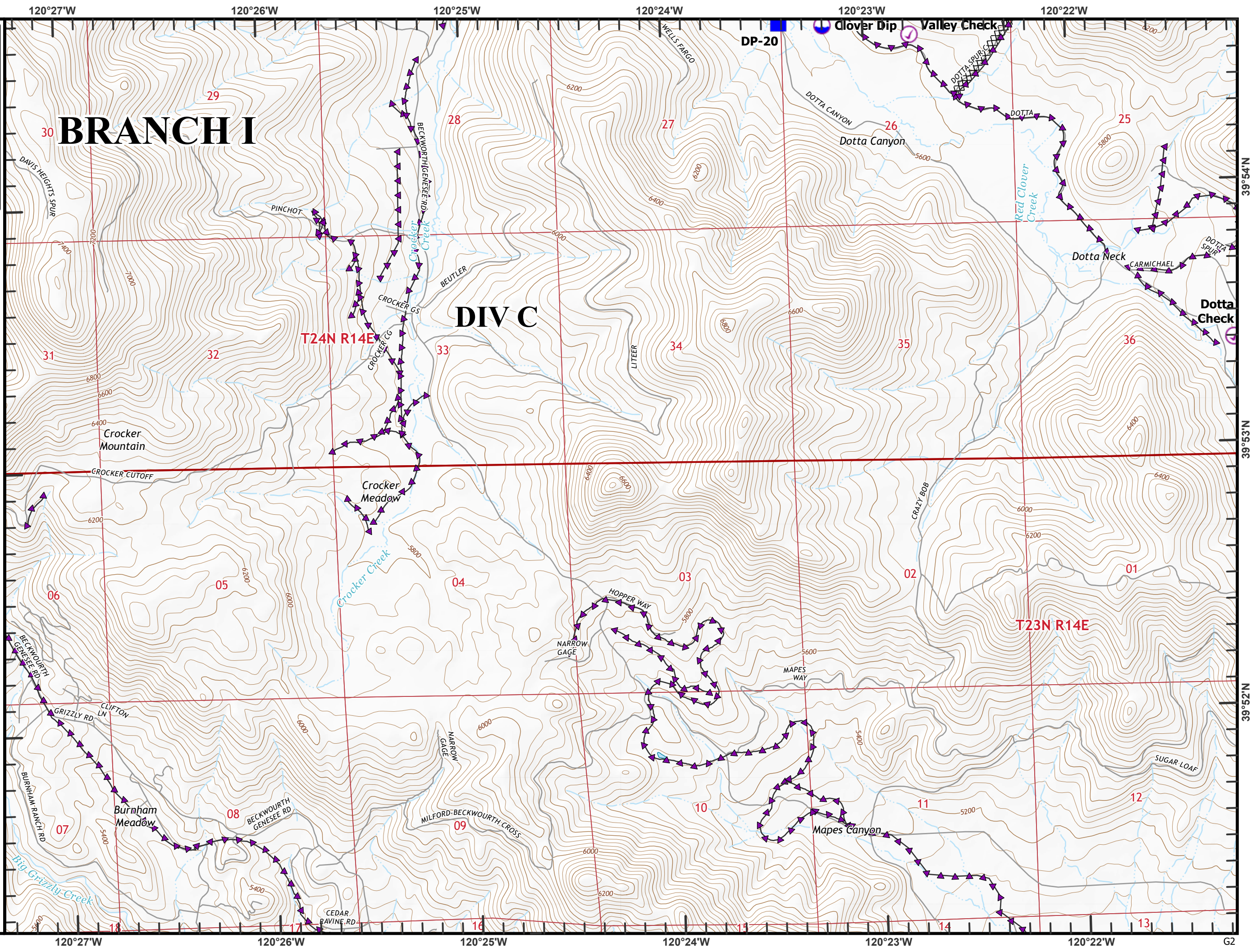


Beckworth Complex  
CA-PNF-001064  
NAD83, Zone 10  
IAP Tiles  
07/19/2021  
Night Shift  
Branch I  
Index Grid  
G2

- ⊗ Completed Dozer Line
- ⊙ Check Point
- ⊙ Dip Site
- Drop Point
- ▲ Sensitive Areas



0 1/4 1/2  
Miles




39°54'N  
39°53'N  
39°52'N  
G2

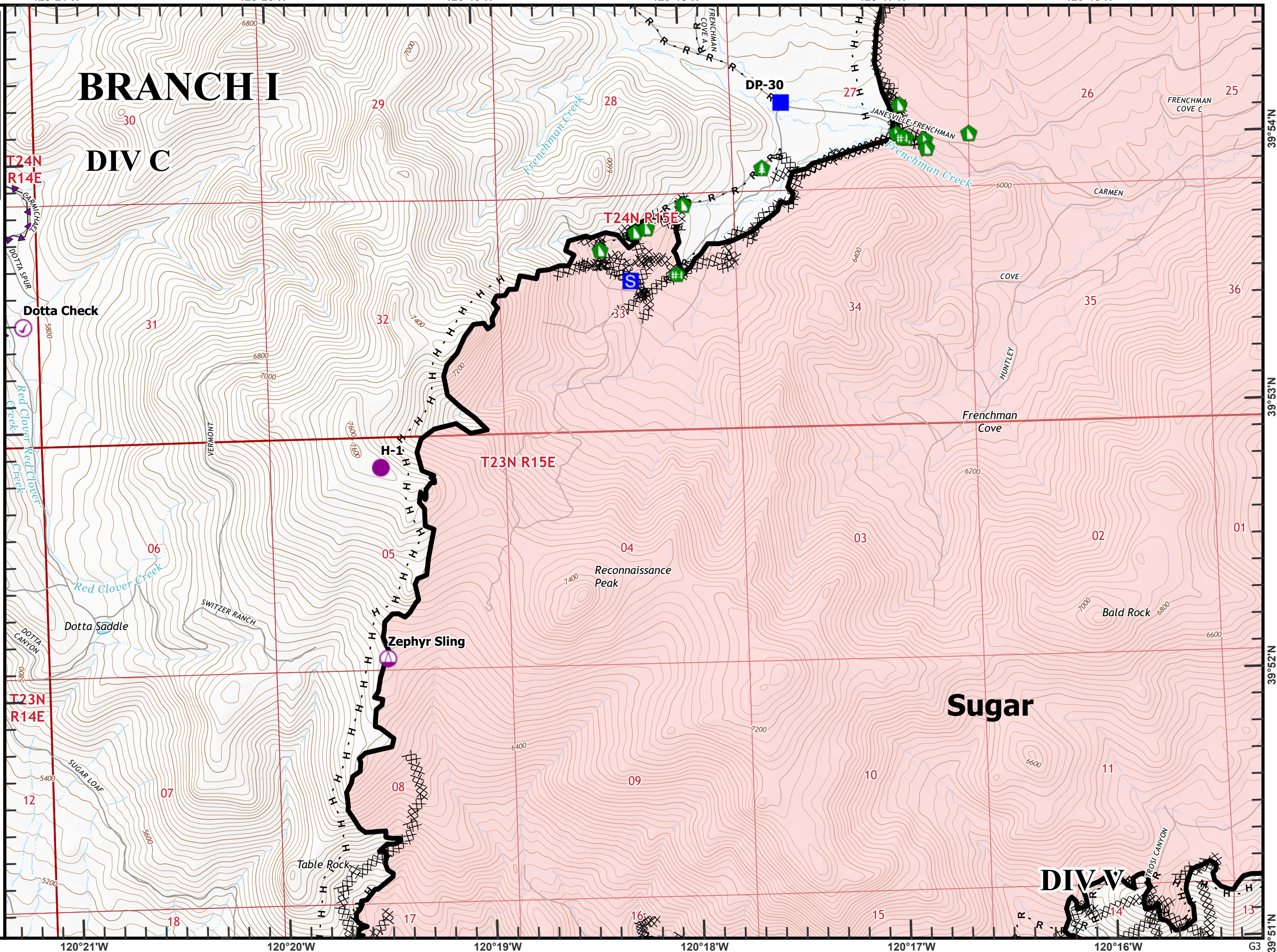


**Beckworth Complex**  
**CA-PNF-001064**  
**NAD83, Zone 10**  
**IAP Tiles**  
**07/19/2021**  
**Night Shift**  
**Branch I**  
**Index Grid**  
**G3**

- ⊗ Completed Dozer Line
- H Completed Hand Line
- R Completed Road as Line
- ⊙ Check Point
- Helispot
- ⊕ Sling Site
- Drop Point
- S Staging Area
- 🌲 Hazard Tree
- ⊕ Fence - Cut/Damaged
- 👉 Dozer Push
- Contained Line
- ▲ Sensitive Areas



0 1/4 1/2  
Miles



39°54'N  
39°53'N  
39°52'N  
39°51'N

120°21'W  
120°20'W  
120°19'W  
120°18'W  
120°17'W  
120°16'W

T24N  
R14E

T23N  
R14E

T24N R15E

T23N R15E

Dotta Check

Dotta Saddle

Zephyr Sling

Reconnaissance Peak

Sugar

DIV-V

DP-30

Table Rock

SWITZER RANCH

Frenchman Cove

Bald Rock

CARMEN

COVE

HUNTLEY

FRENCHMAN COVE A

JANESVILLE-FRENCHMAN

FRENCHMAN COVE C

VERMONT

DOTTA CANYON

SUGAR LOAF

TROSSI CANYON

30

31

06

12

07

18

29

32

05

08

17

28

33

04

09

16

34

03

10

15

26

35

02

11

14

25

36

01

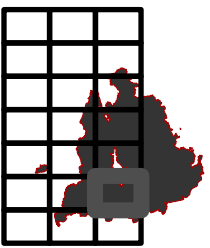
13

G3

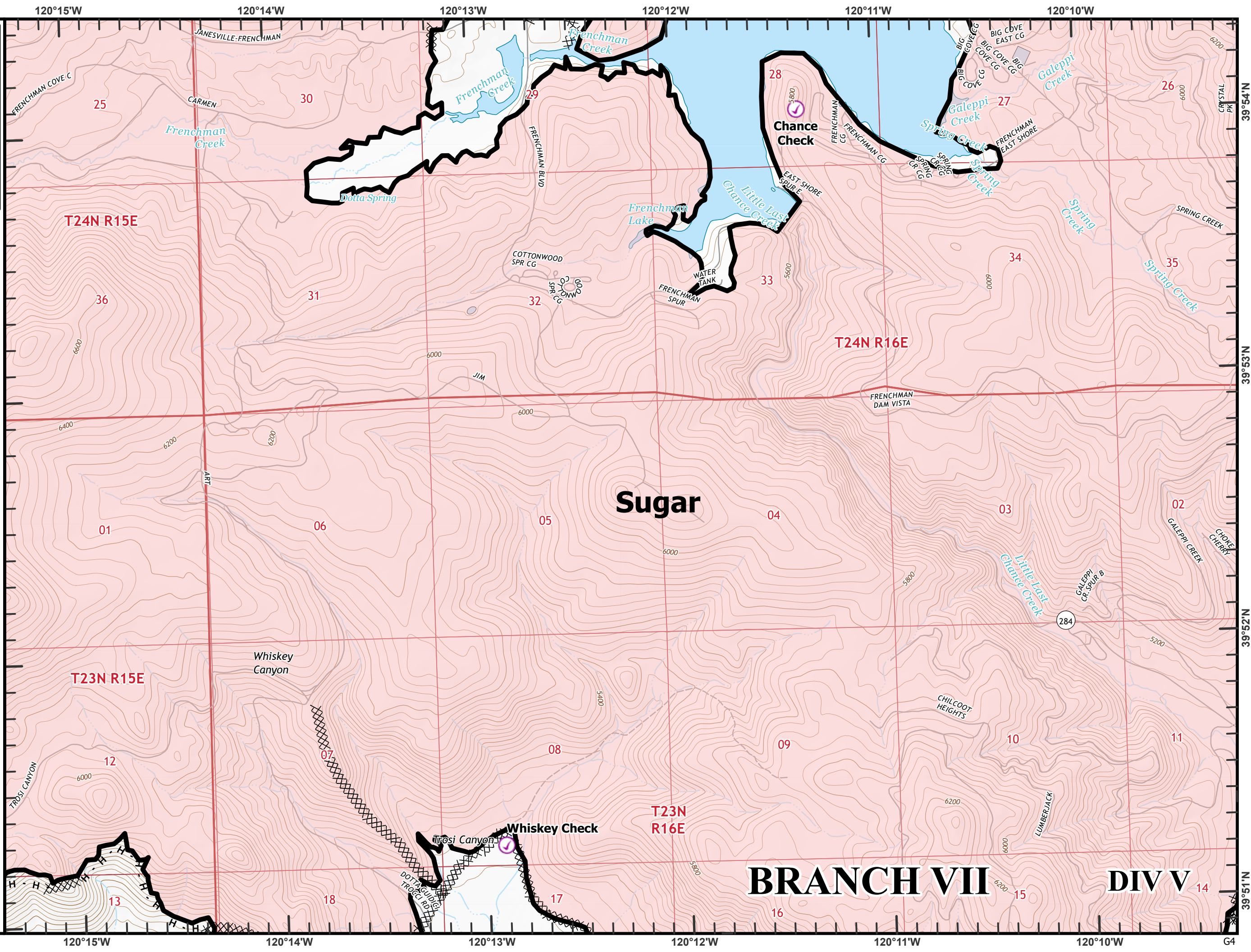


**Beckworth Complex**  
**CA-PNF-001064**  
**NAD83, Zone 10**  
**IAP Tiles**  
**07/19/2021**  
**Night Shift**  
**Branch I**  
**Index Grid**  
**G4**

- ⊗ Completed Dozer Line
- H Completed Hand Line
- R Completed Road as Line
- ⊙ Check Point
- ⊙ Dip Site
- ▬ Contained Line



0 1/4 1/2  
Miles



**BRANCH VII** **DIV V**



Beckwourth Complex  
CA-PNF-001064  
NAD83, Zone 10  
IAP Tiles  
07/19/2021  
Night Shift  
Branch I  
Index Grid  
H2



Branch Break



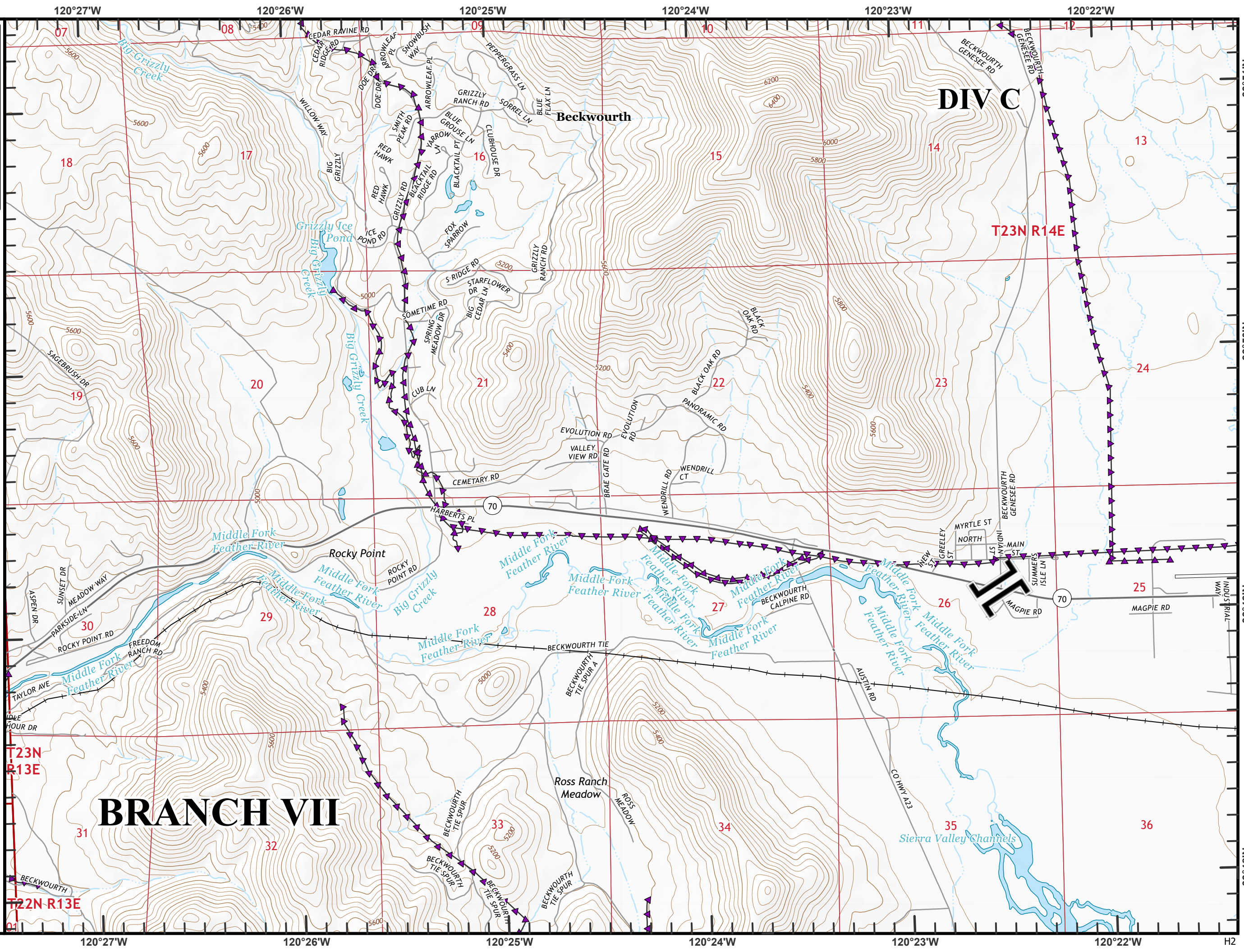
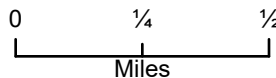

Helibase



Railroad



Sensitive Areas




120°27'W 120°26'W 120°25'W 120°24'W 120°23'W 120°22'W H2

07 08 09 10 11 12  
39°51'N 39°50'N 39°49'N 39°48'N

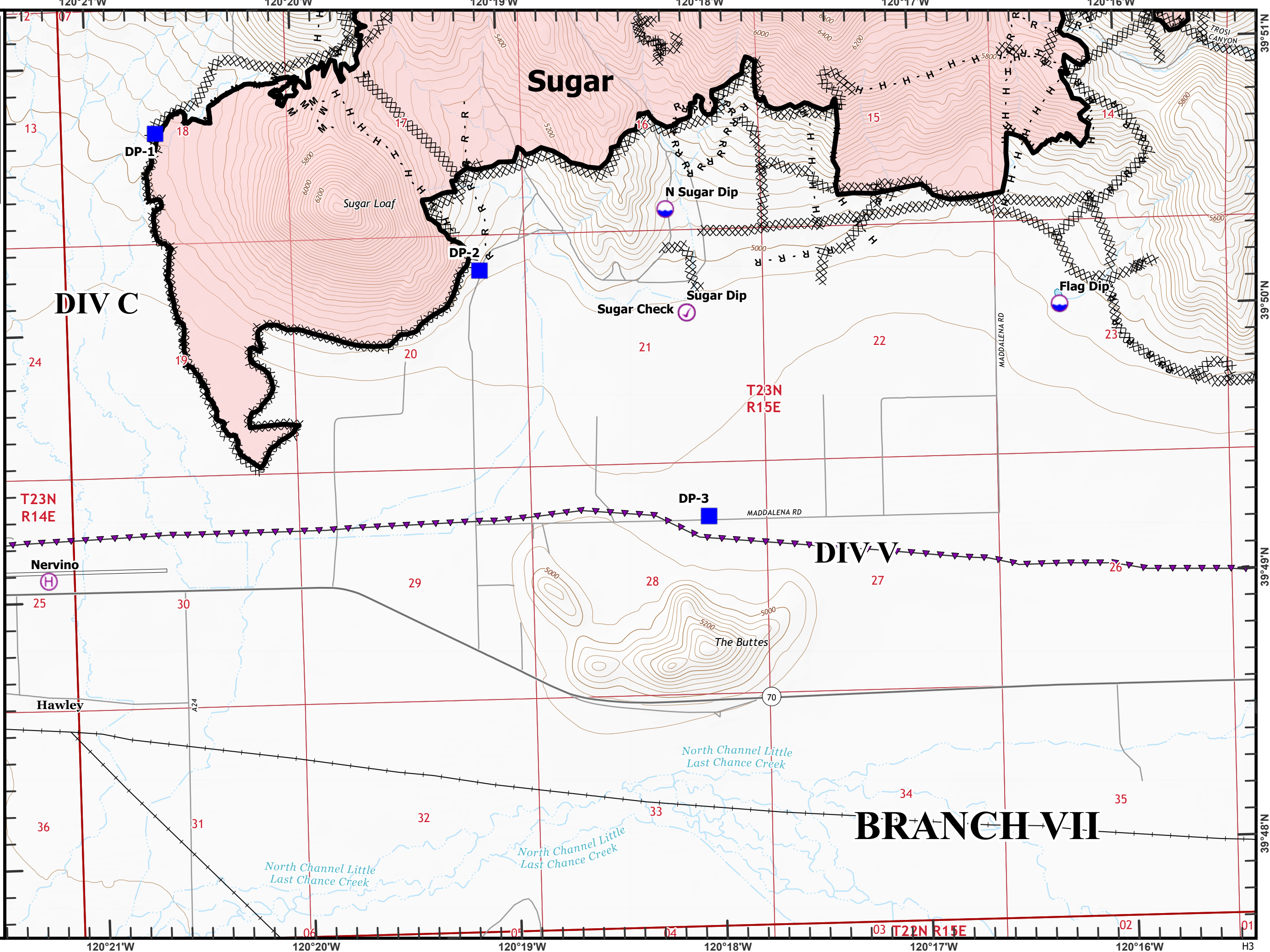


**Beckworth Complex**  
**CA-PNF-001064**  
**NAD83, Zone 10**  
**IAP Tiles**  
**07/19/2021**  
**Night Shift**  
**Branch I**  
**Index Grid**  
**H3**

- ⊗ Completed Dozer Line
- H Completed Hand Line
- M Completed Mixed Construction Line
- R Completed Road as Line
- ⊙ Check Point
- ⊙ Dip Site
- ⊙ Helibase
- Drop Point
- ▬ Contained Line
- Railroad
- ▲ Sensitive Areas



0 1/4 1/2  
Miles



39°51'N  
39°50'N  
39°49'N  
39°48'N

120°21'W  
120°20'W  
120°19'W  
120°18'W  
120°17'W  
120°16'W

13

18

17

16

15

14

24

19

20

21

22

23

T23N  
R14E

Nervino

25

30

29

28

27

26

Hawley

36

31

32

33

34

35

**BRANCH VII**

North Channel Little  
Last Chance Creek

North Channel Little  
Last Chance Creek

North Channel Little  
Last Chance Creek

70

MADDALENA RD

T23N  
R15E

MADDALENA RD

Sugar Loaf

The Buttes

**Sugar**

**DIV C**

**DIV V**

DP-1

DP-2

DP-3

Sugar Check

N Sugar Dip

Sugar Dip

Flag Dip

T22N  
R15E

02

01

06

05

04

120°18'W

120°17'W


120°16'W

H3



**Beckworth Complex**  
**CA-PNF-001064**  
**NAD83, Zone 10**  
**IAP Tiles**  
**07/19/2021**  
**Night Shift**  
**Branch I**  
**Index Grid**  
**H4**

- ⊗ Completed Dozer Line
- ∟ Completed Fuel Break
- H Completed Hand Line
- R Completed Road as Line
- 🌊 Dip Site
- 🏹 Sling Site
- 📍 Drop Point
- Contained Line
- + Railroad
- ▲ Sensitive Areas



0 1/4 1/2  
Miles

