

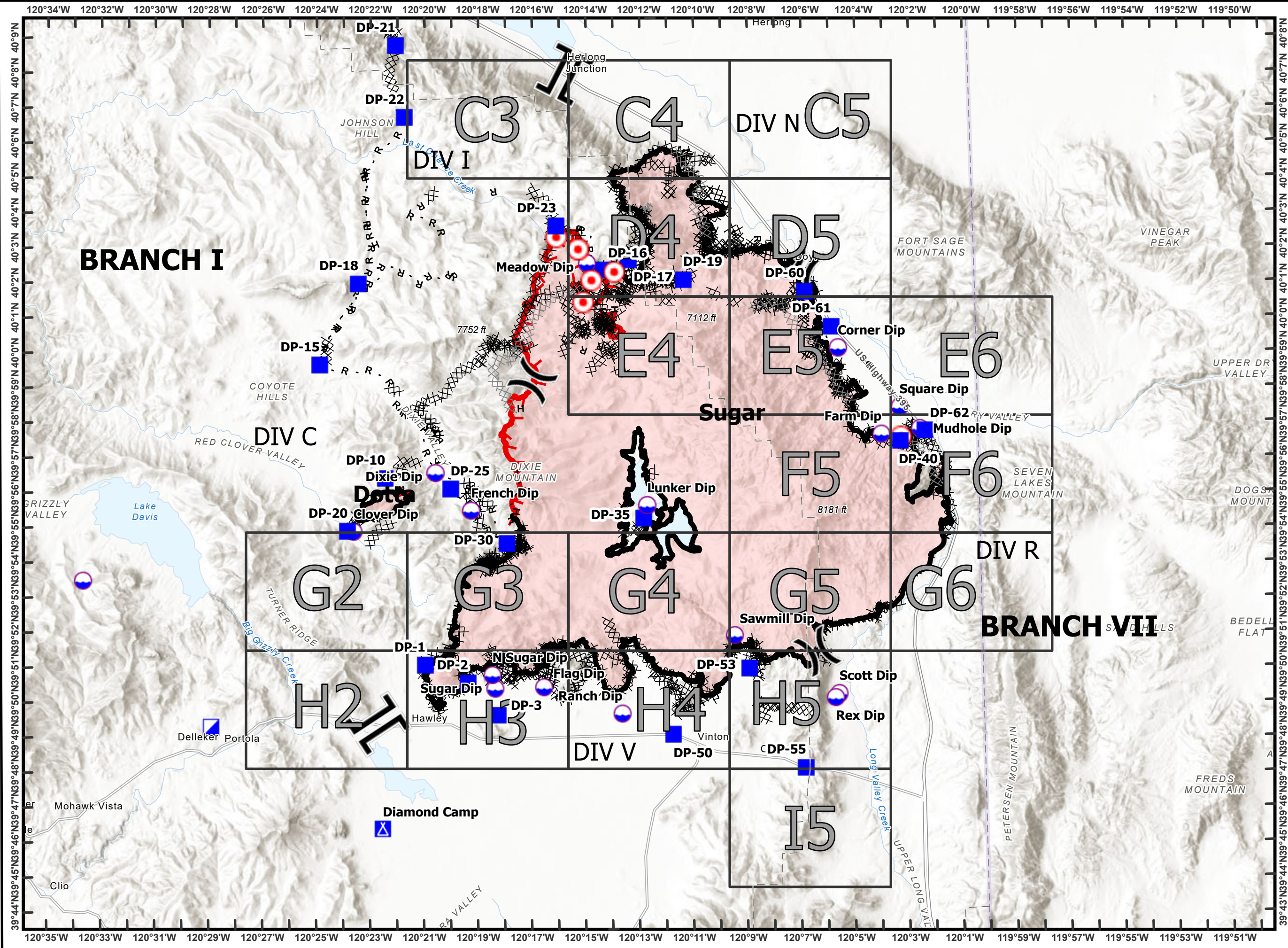
**Beckwouth Complex**  
**CA-PNF-001064**  
**NAD83, Zone 10**  
**IAP Index**  
**07/19/2021**  
**Night Shift**  
**Branch VII**



- Division Break
- Branch Break
- Dip Site
- Incident Command Post
- Drop Point
- Camp
- Hot Spot - Spot Fire
- Completed Dozer Line
- Completed Fuel Break
- Completed Hand Line
- Completed Mixed Construction Line
- Completed Plow Line
- Completed Road as Line
- Planned Dozer Line
- Planned Hand Line
- Fire Edge
- Contained Line



0 2 4  
Miles



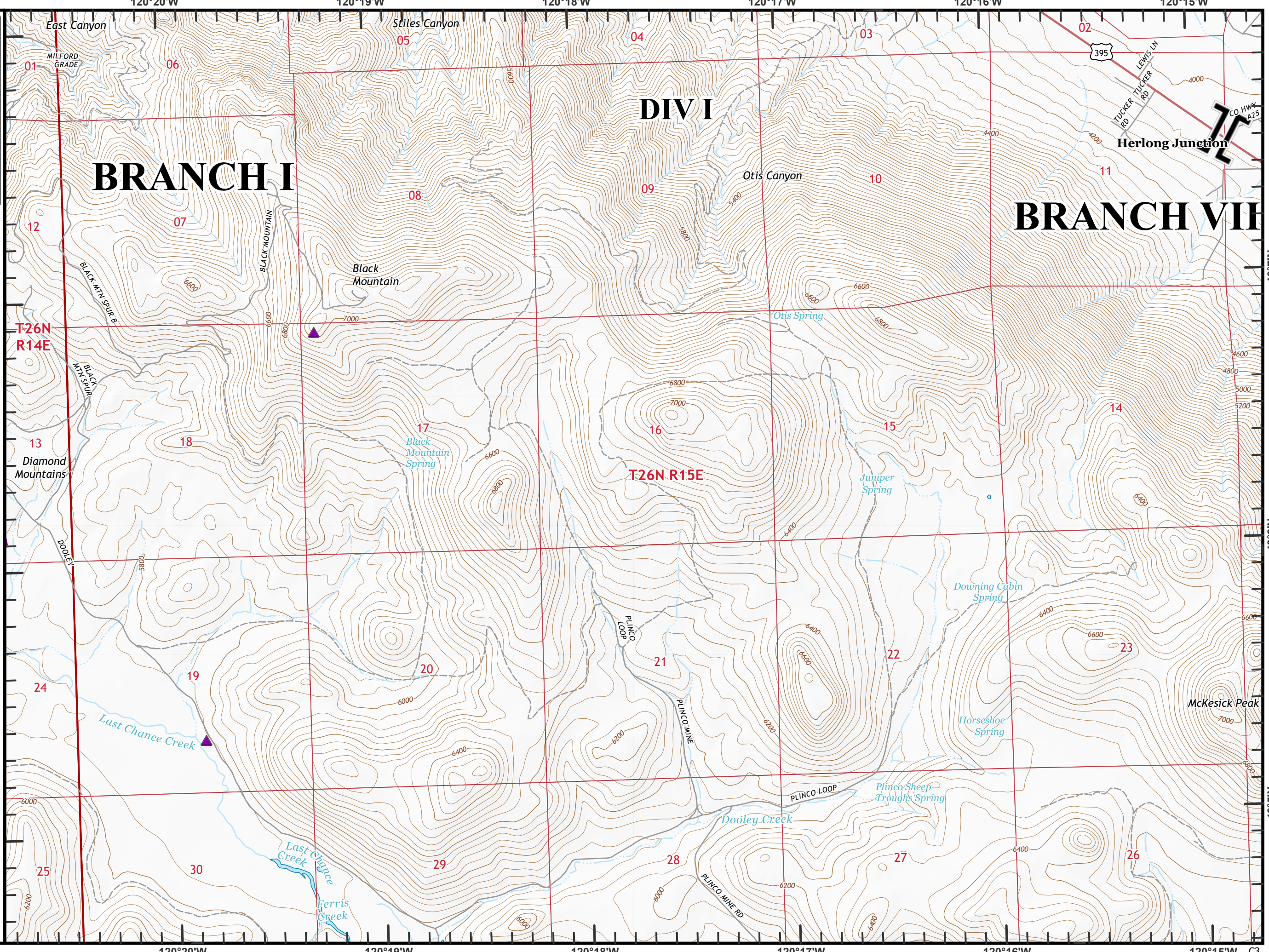
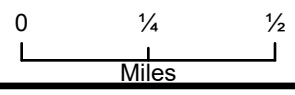
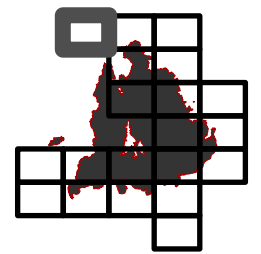
**Beckworth Complex**  
**CA-PNF-001064**  
**NAD83, Zone 10**  
**IAP Tiles**  
**07/19/2021**  
**Night Shift**  
**Branch VII**  
**Index Grid**  
**C3**

⊗ Completed Dozer Line



Branch Break

- Drop Point
- ▲ Sensitive Areas
- ▲ Sensitive Areas
- ▲ Sensitive Areas



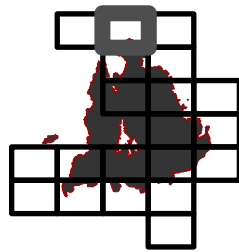
**Beckworth Complex**  
**CA-PNF-001064**  
**NAD83, Zone 10**  
**IAP Tiles**  
**07/19/2021**  
**Night Shift**  
**Branch VII**  
**Index Grid**  
**C4**

- ⊗ Completed Dozer Line
- H Completed Hand Line
- M Completed Mixed Construction Line
- R Completed Road as Line
- ⊗ Planned Dozer Line

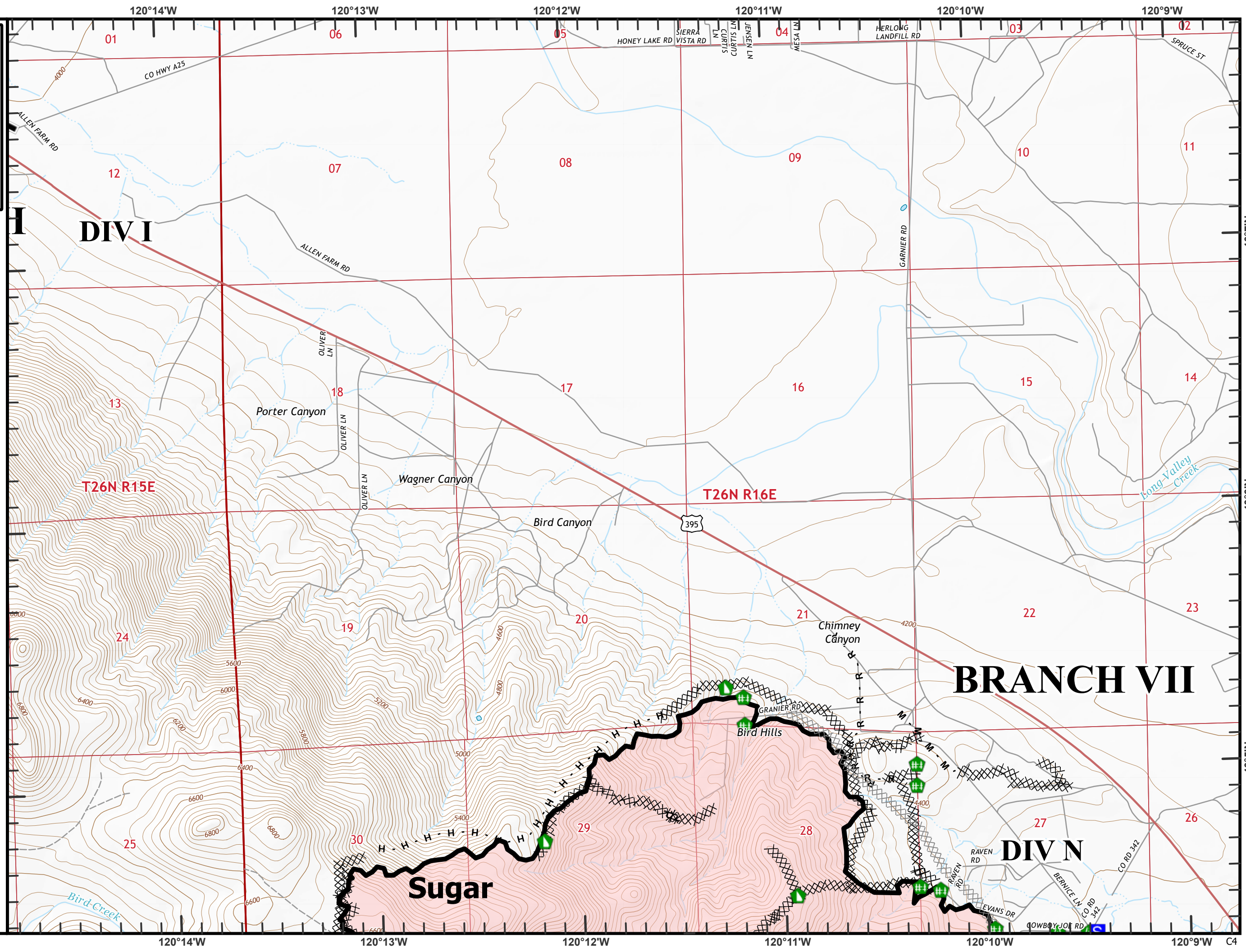


Branch Break

- Staging Area
- Road Repair
- Repair Point
- Fence - Cut/Damaged
- Dozer Push
- Contained Line



0 1/4 1/2  
Miles



**DIV I**

**T26N R15E**

**T26N R16E**

**BRANCH VII**

**DIV N**

**Sugar**

40°7'N

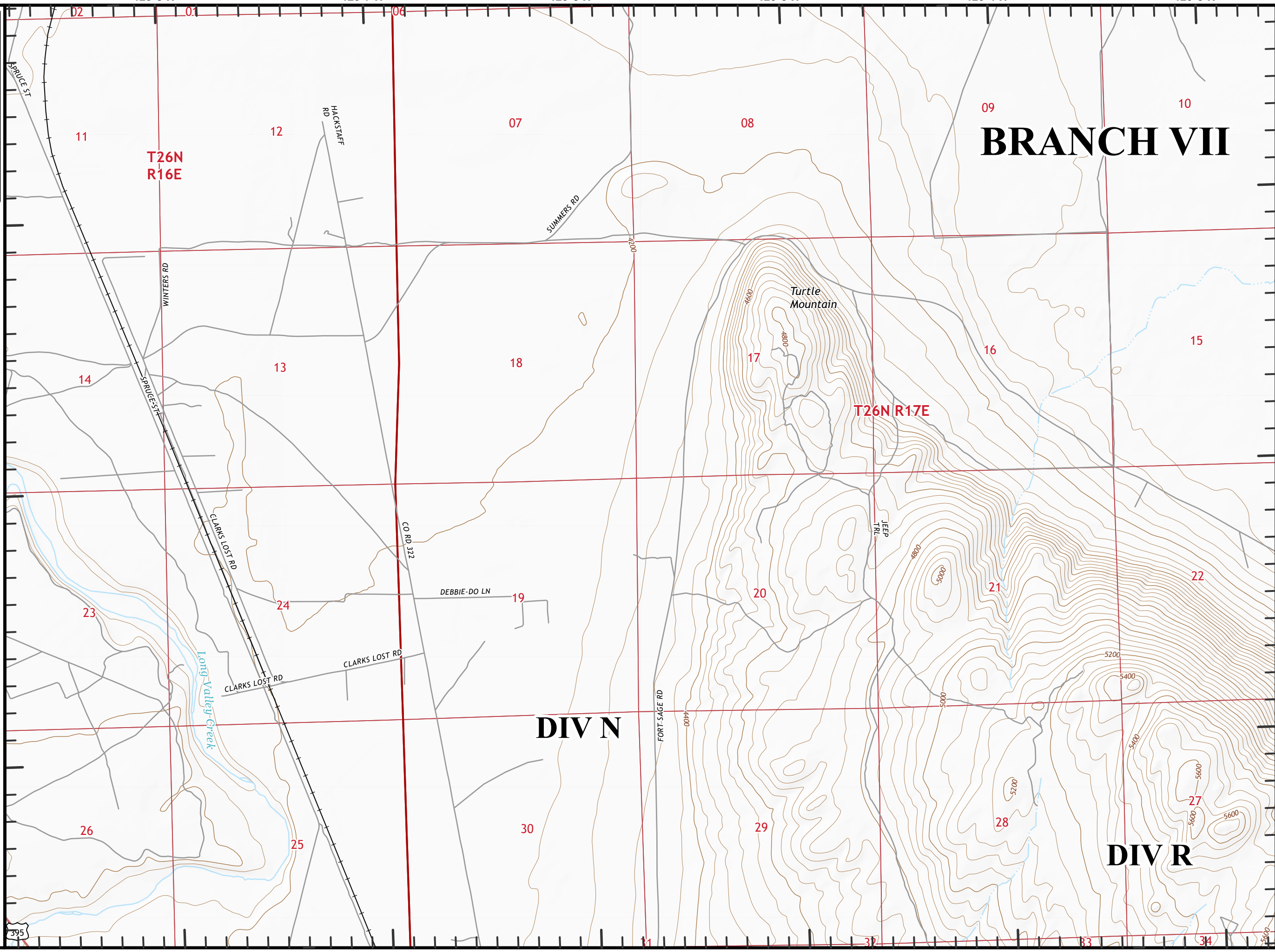
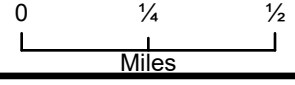
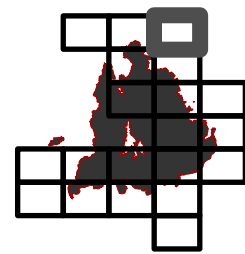
40°6'N

40°5'N

120°14'W 120°13'W 120°12'W 120°11'W 120°10'W 120°9'W C4


Beckworth Complex  
CA-PNF-001064  
NAD83, Zone 10  
IAP Tiles  
07/19/2021  
Night Shift  
Branch VII  
Index Grid  
C5

—+— Railroad

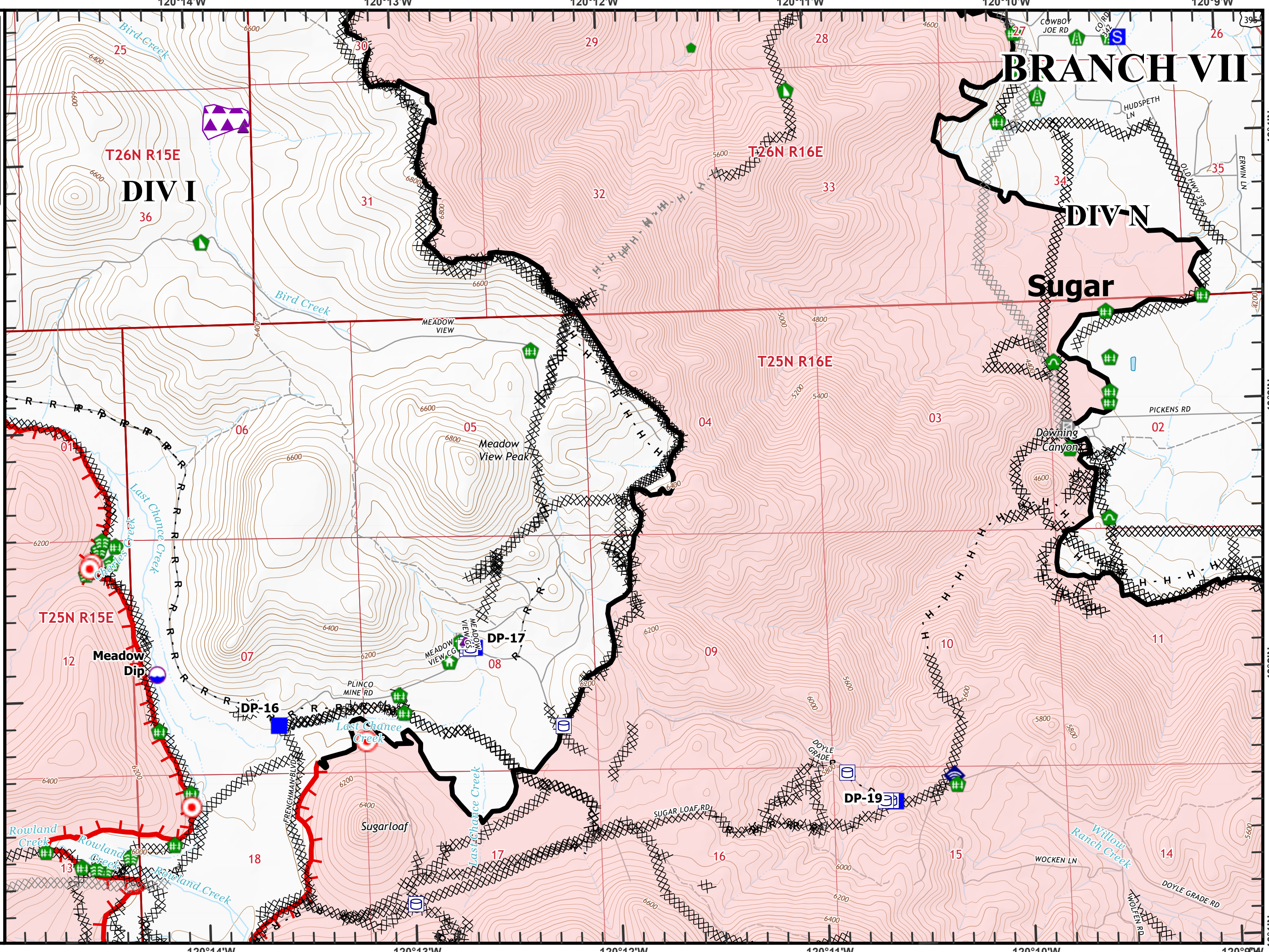


**Beckworth Complex**  
**CA-PNF-001064**  
**NAD83, Zone 10**  
**IAP Tiles**  
**07/19/2021**  
**Night Shift**  
**Branch VII**  
**Index Grid**  
**D4**

- ⊗ Completed Dozer Line
- H Completed Hand Line
- P Completed Plow Line
- R Completed Road as Line
- ⊗ Planned Dozer Line
- H Planned Hand Line
- 📍 Dip Site
- 📍 Drop Point
- S Staging Area
- 🔥 Hot Spot - Spot Fire
- 🚪 Gate
- 🏠 Structure Wrap
- 🌳 Stream Crossing
- 🛠️ Road Repair
- 🟢 Repair Point



0 1/4 1/2  
Miles



**BRANCH VII**

**DIV I**

**DIV N**

**Sugar**

**Meadow Dip**

**DP-17**

**DP-16**

**DP-19**

T26N R15E

T26N R16E

T25N R16E

T25N R15E

120°14'W

120°13'W

120°12'W

120°11'W

120°10'W

120°9'W

40°4'N

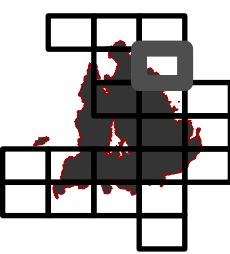
40°3'N

40°2'N

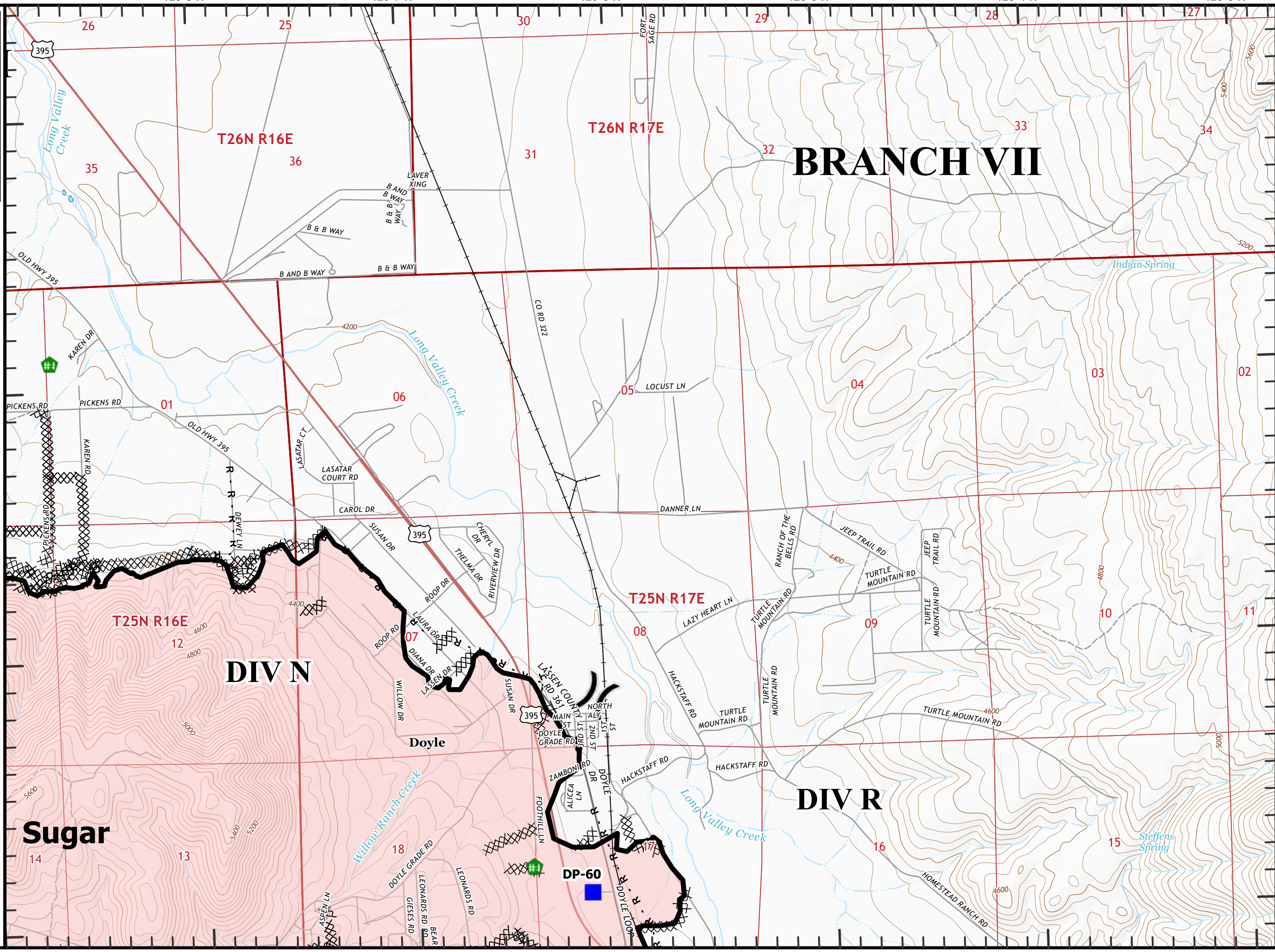
40°1'N

**Beckworth Complex**  
**CA-PNF-001064**  
**NAD83, Zone 10**  
**IAP Tiles**  
**07/19/2021**  
**Night Shift**  
**Branch VII**  
**Index Grid**  
**D5**

- ⊗ Completed Dozer Line
- H Completed Hand Line
- R Completed Road as Line
- ⎵ Division Break
- Drop Point
- 🏠 Fence - Cut/Damaged
- ▬ Contained Line
- + Railroad



0 1/4 1/2  
Miles



**BRANCH VII**

**DIV N**

**DIV R**

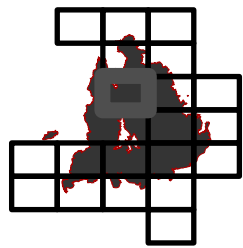
**Sugar**

**Doyle**

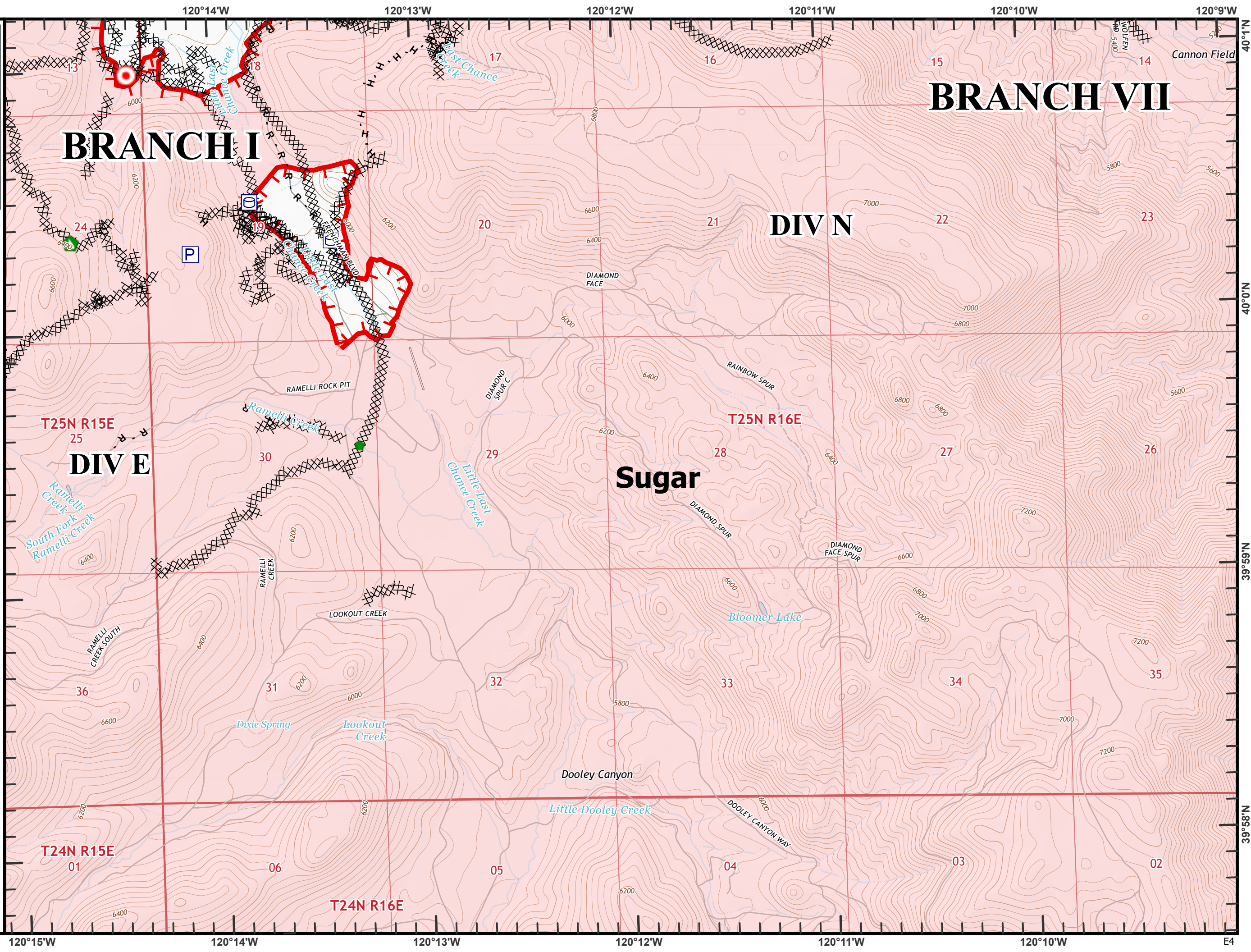
**DP-60**

**Beckworth Complex**  
**CA-PNF-001064**  
**NAD83, Zone 10**  
**IAP Tiles**  
**07/19/2021**  
**Night Shift**  
**Branch VII**  
**Index Grid**  
**E4**

- ⊗ Completed Dozer Line
- H Completed Hand Line
- R Completed Road as Line
- Hot Spot - Spot Fire
- Repair Point
- ➡ Dozer Push
- ▬ Fire Edge
- P
- 



0 1/4 1/2  
 Miles



**BRANCH I**

**BRANCH VII**

**DIV N**

**DIV E**

**Sugar**

120°15'W 120°14'W 120°13'W 120°12'W 120°11'W 120°10'W E4

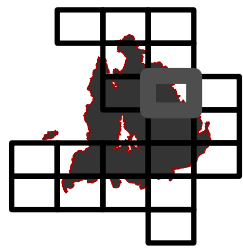
120°14'W 120°13'W 120°12'W 120°11'W 120°10'W 120°9'W

40°1'N  
 40°0'N  
 39°59'N  
 39°58'N

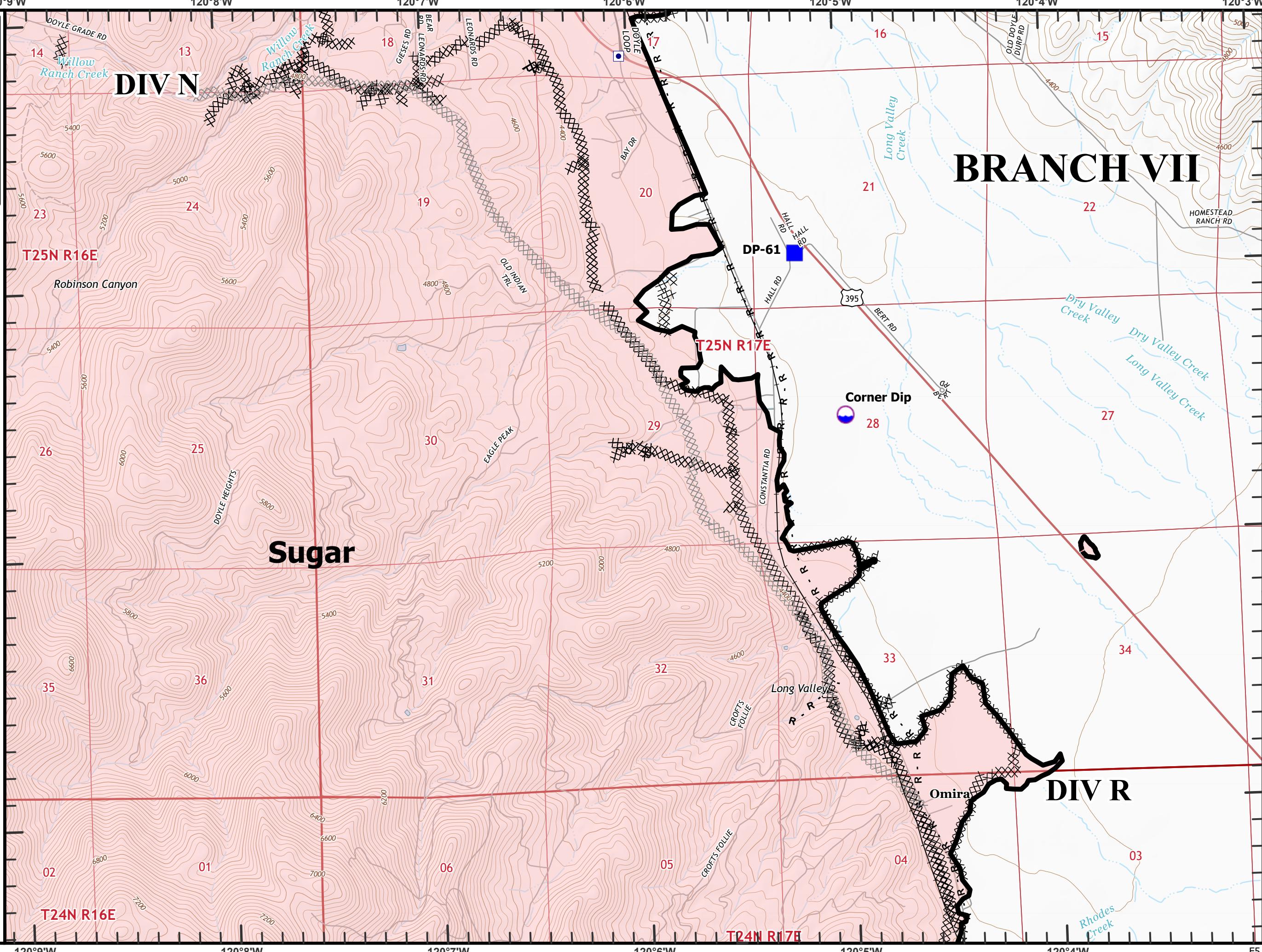
T25N R15E 25  
 T25N R16E 26  
 T24N R15E 01  
 T24N R16E 02

**Beckworth Complex**  
**CA-PNF-001064**  
**NAD83, Zone 10**  
**IAP Tiles**  
**07/19/2021**  
**Night Shift**  
**Branch VII**  
**Index Grid**  
**E5**

- ⊗ Completed Dozer Line
- R Completed Road as Line
- ⊗ Planned Dozer Line
- 🌐 Dip Site
- 📍 Drop Point
- ▬ Contained Line
- + Railroad
- 📍



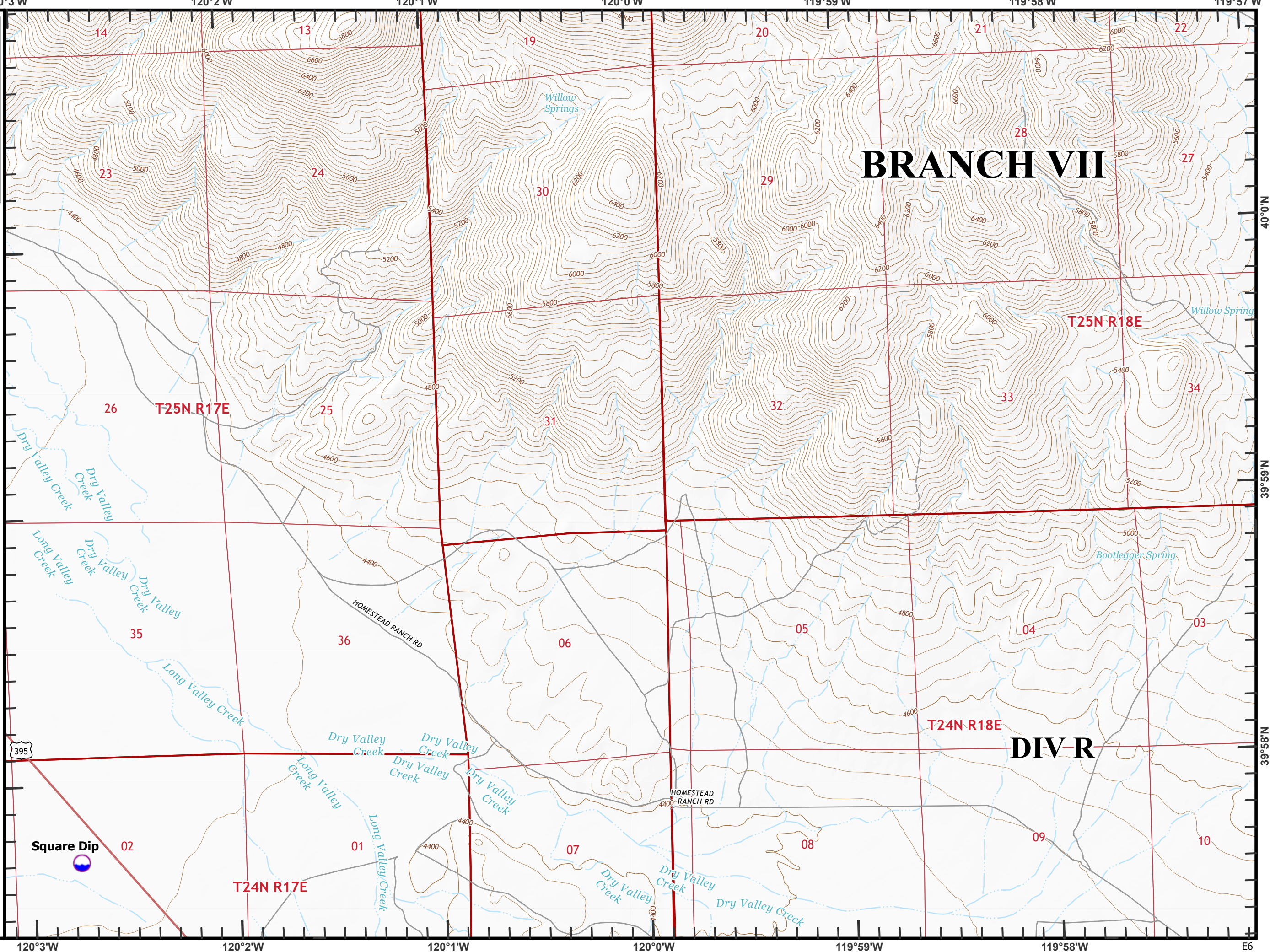
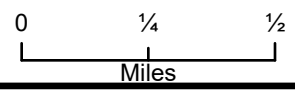
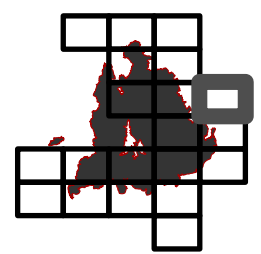
0 1/4 1/2  
 Miles





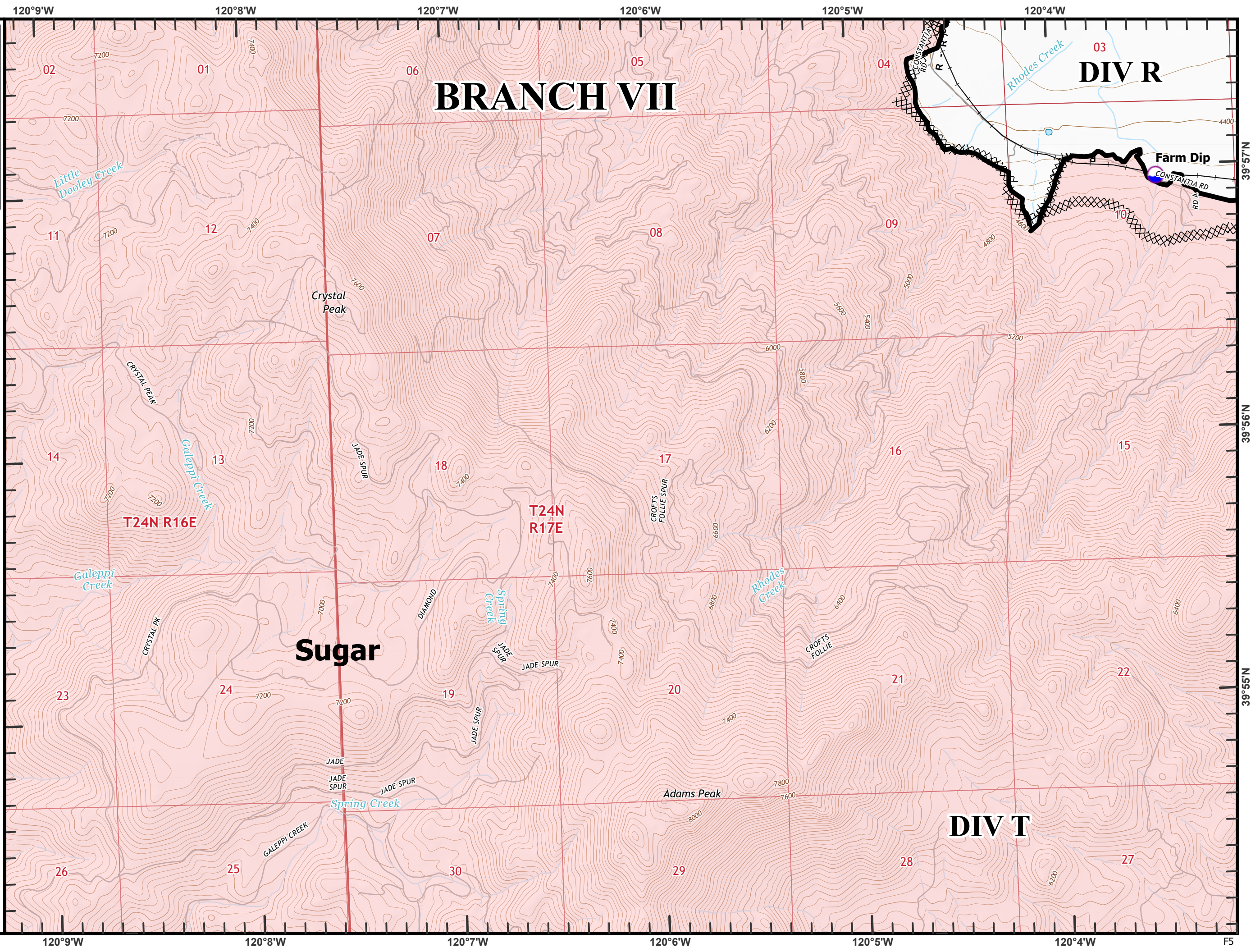
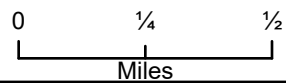

Beckworth Complex  
CA-PNF-001064  
NAD83, Zone 10  
IAP Tiles  
07/19/2021  
Night Shift  
Branch VII  
Index Grid  
E6

 Dip Site



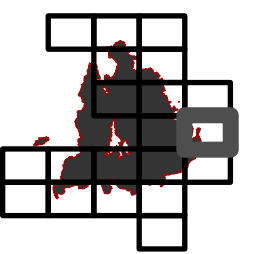
**Beckworth Complex**  
**CA-PNF-001064**  
**NAD83, Zone 10**  
**IAP Tiles**  
**07/19/2021**  
**Night Shift**  
**Branch VII**  
**Index Grid**  
**F5**

- ⊗ Completed Dozer Line
- R Completed Road as Line
- 📍 Dip Site
- ▬ Contained Line
- + Railroad

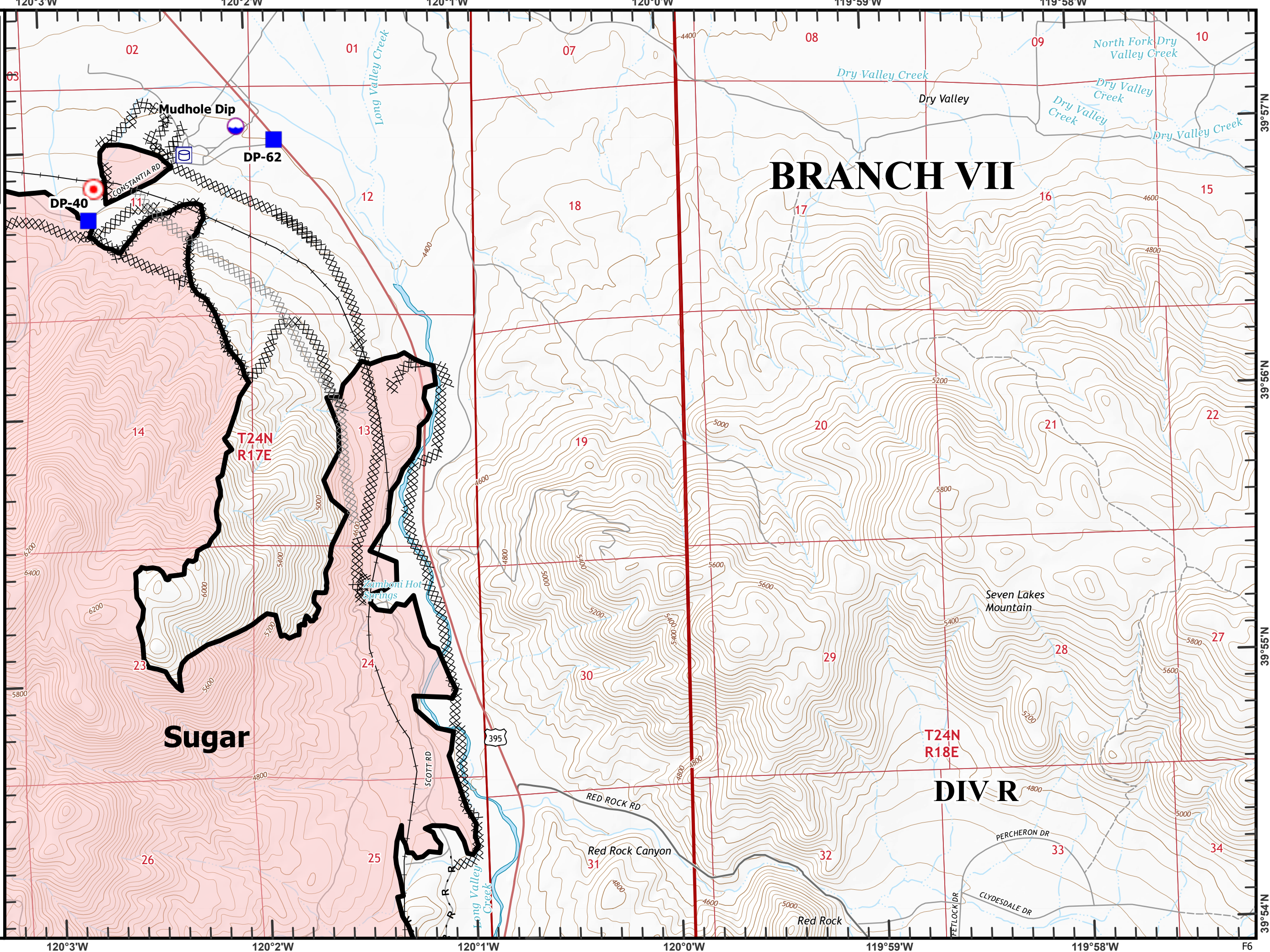


**Beckworth Complex**  
**CA-PNF-001064**  
**NAD83, Zone 10**  
**IAP Tiles**  
**07/19/2021**  
**Night Shift**  
**Branch VII**  
**Index Grid**  
**F6**

- ⊗ Completed Dozer Line
- R Completed Road as Line
- ⊗ Planned Dozer Line
- 📍 Dip Site
- 📍 Drop Point
- 🔴 Hot Spot - Spot Fire
- Contained Line
- + Railroad
- 📦



0      1/4      1/2  
 Miles



# BRANCH VII

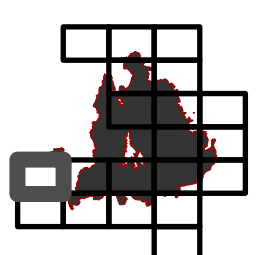
**Sugar**

**T24N  
R18E**

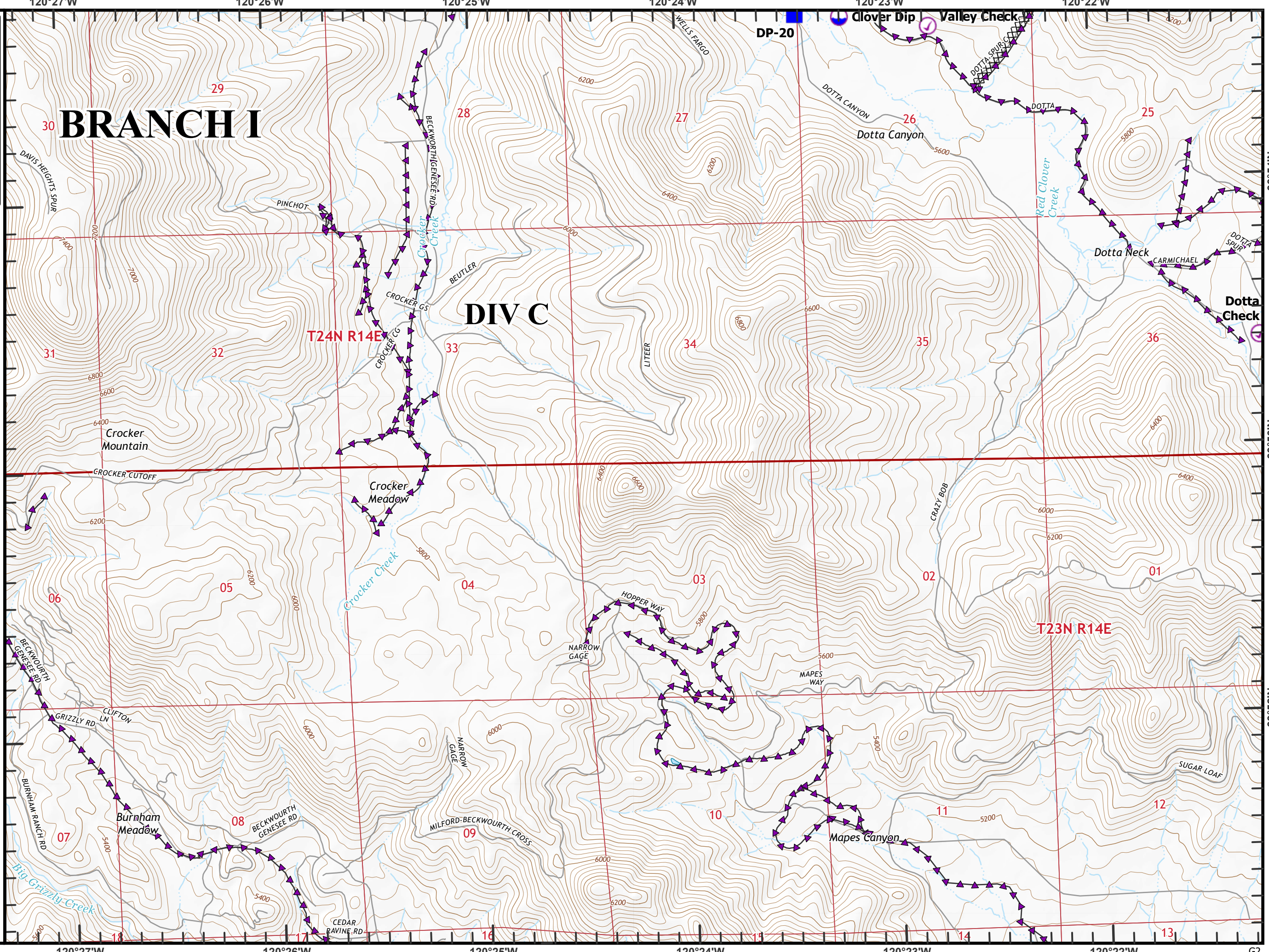
**DIV R**

Beckworth Complex  
 CA-PNF-001064  
 NAD83, Zone 10  
 IAP Tiles  
 07/19/2021  
 Night Shift  
 Branch VII  
 Index Grid  
 G2

- ⊗ Completed Dozer Line
- ⊙ Check Point
- ⊙ Dip Site
- Drop Point
- ▲ Sensitive Areas



0 1/4 1/2  
 Miles



**BRANCH I**

**DIV C**

T24N R14E

T23N R14E

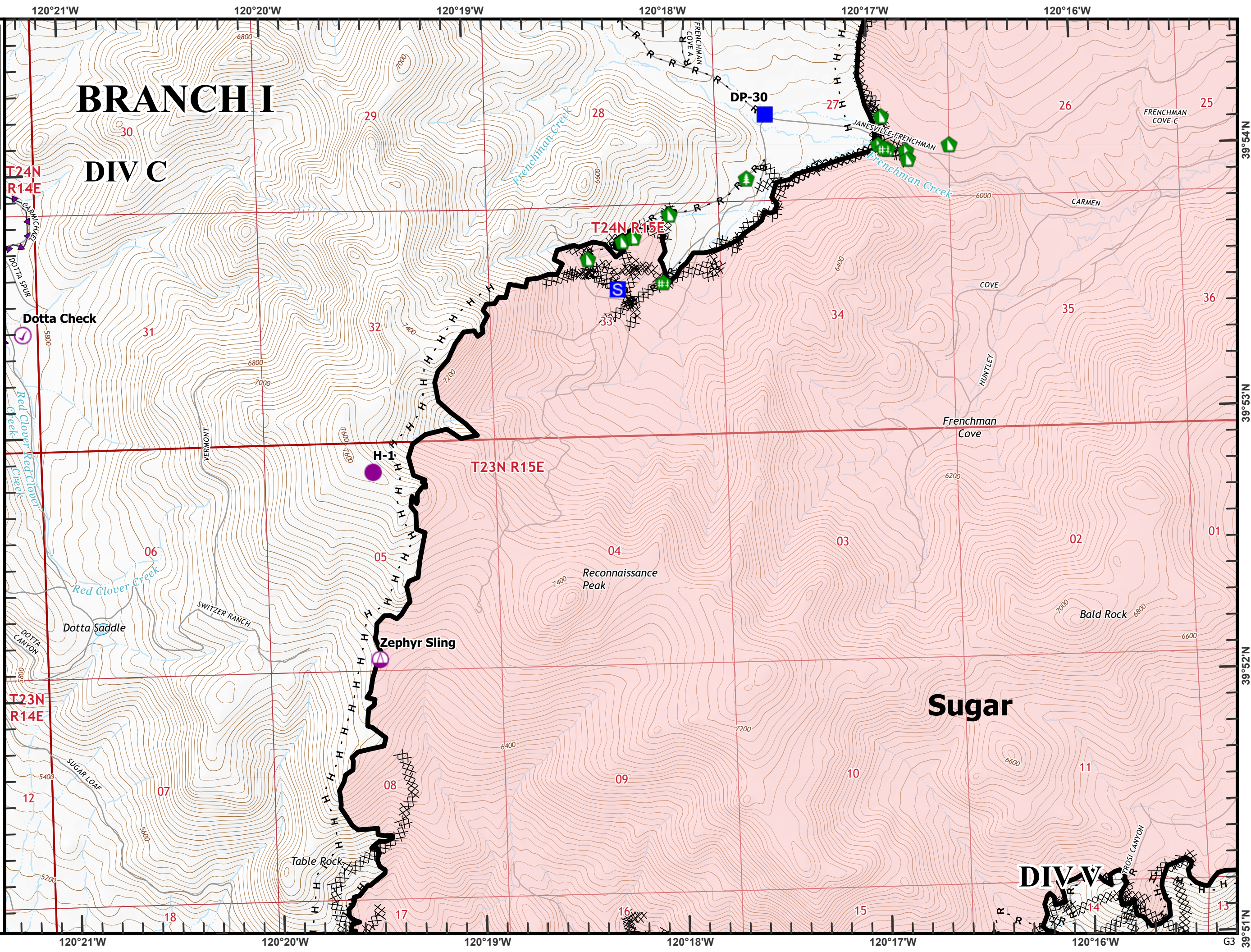
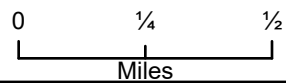
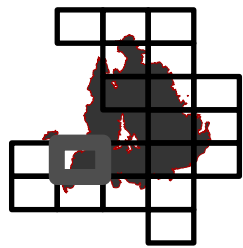
120°27'W 120°26'W 120°25'W 120°24'W 120°23'W 120°22'W

39°54'N  
39°53'N  
39°52'N

G2

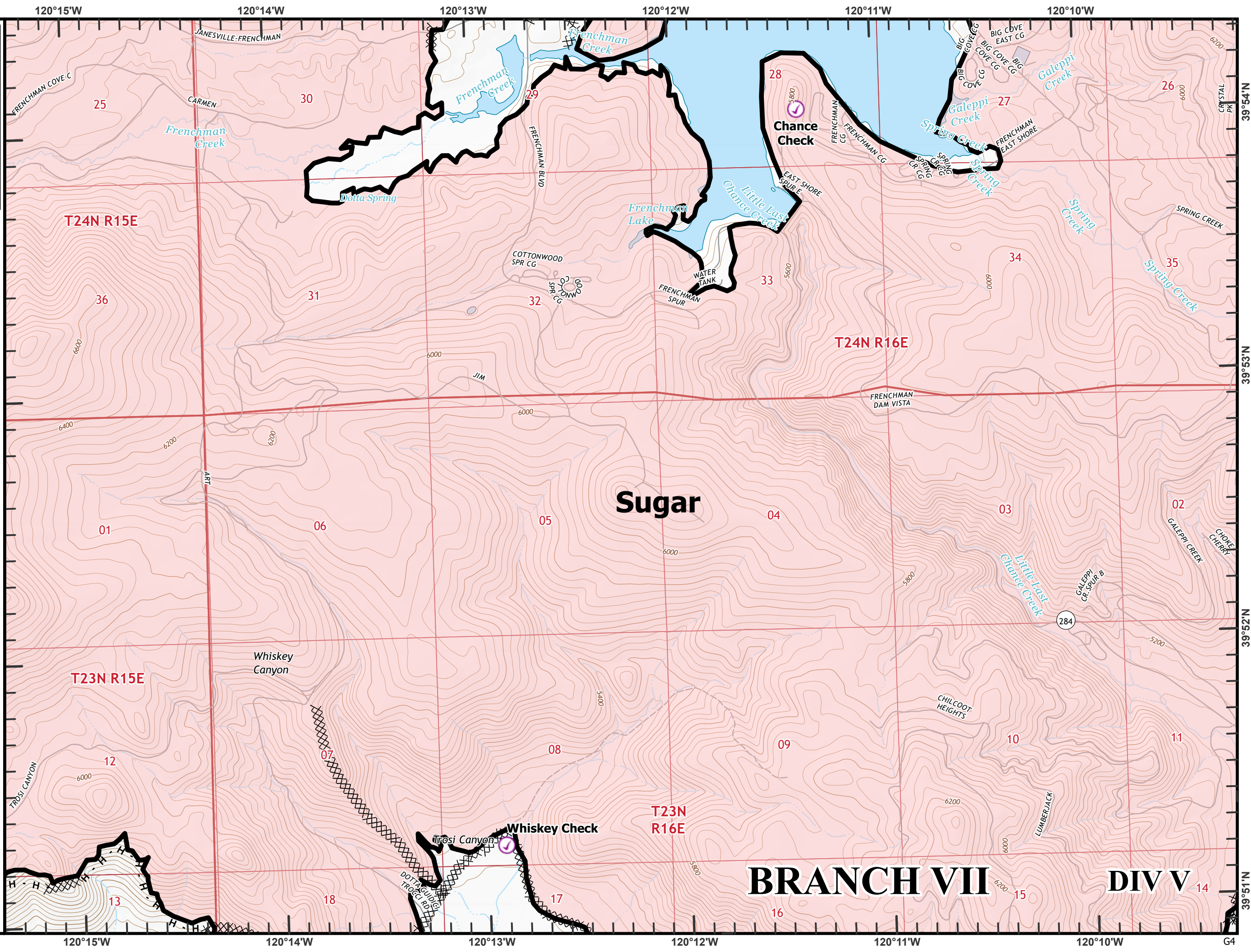
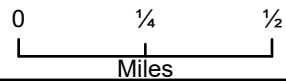
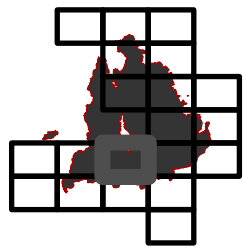
**Beckworth Complex**  
**CA-PNF-001064**  
**NAD83, Zone 10**  
**IAP Tiles**  
**07/19/2021**  
**Night Shift**  
**Branch VII**  
**Index Grid**  
**G3**

- ⊗ Completed Dozer Line
- H Completed Hand Line
- R Completed Road as Line
- ⊙ Check Point
- Helispot
- ⊕ Sling Site
- Drop Point
- S Staging Area
- 🌲 Hazard Tree
- ⊕ Fence - Cut/Damaged
- 👉 Dozer Push
- Contained Line
- ▲ Sensitive Areas



**Beckworth Complex**  
**CA-PNF-001064**  
**NAD83, Zone 10**  
**IAP Tiles**  
**07/19/2021**  
**Night Shift**  
**Branch VII**  
**Index Grid**  
**G4**

- ⊗ Completed Dozer Line
- H Completed Hand Line
- R Completed Road as Line
- ⊙ Check Point
- ⊙ Dip Site
- ▬ Contained Line



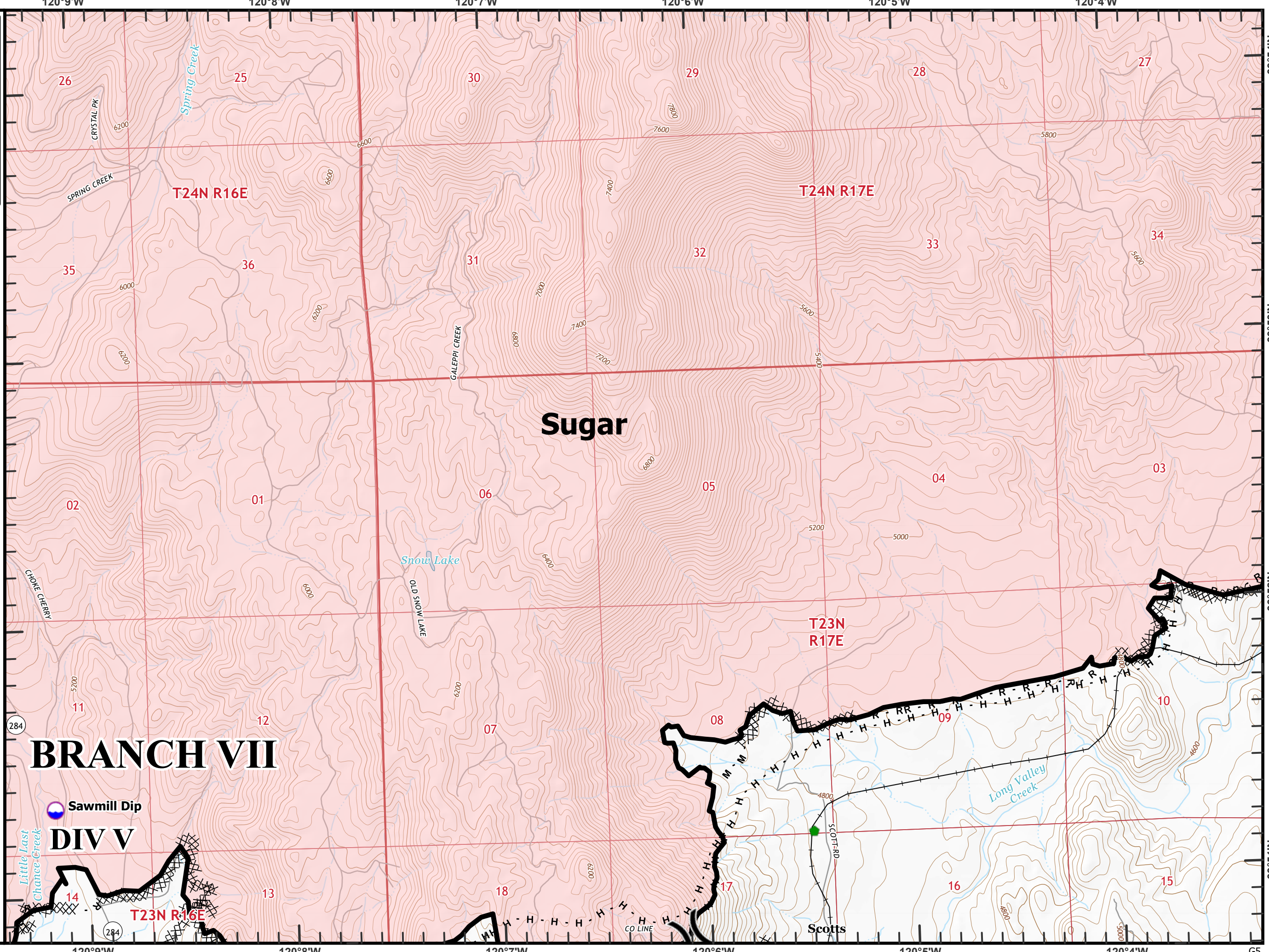
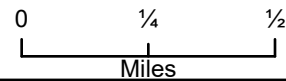
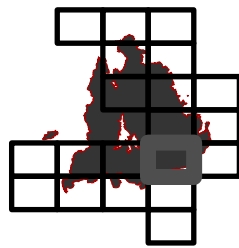
39°54'N  
39°53'N  
39°52'N  
39°51'N  
G4

**Beckworth Complex**  
**CA-PNF-001064**  
**NAD83, Zone 10**  
**IAP Tiles**  
**07/19/2021**  
**Night Shift**  
**Branch VII**  
**Index Grid**  
**G5**

- ⊗ Completed Dozer Line
- H Completed Hand Line
- M Completed Mixed Construction Line
- R Completed Road as Line



- Dip Site
- Repair Point
- Contained Line
- Railroad



**BRANCH VII**

**DIV V**

**Sugar**

**T23N R17E**

**T23N R16E**

**T24N R16E**

**T24N R17E**

**Sawmill Dip**

**Scotts**


284

284

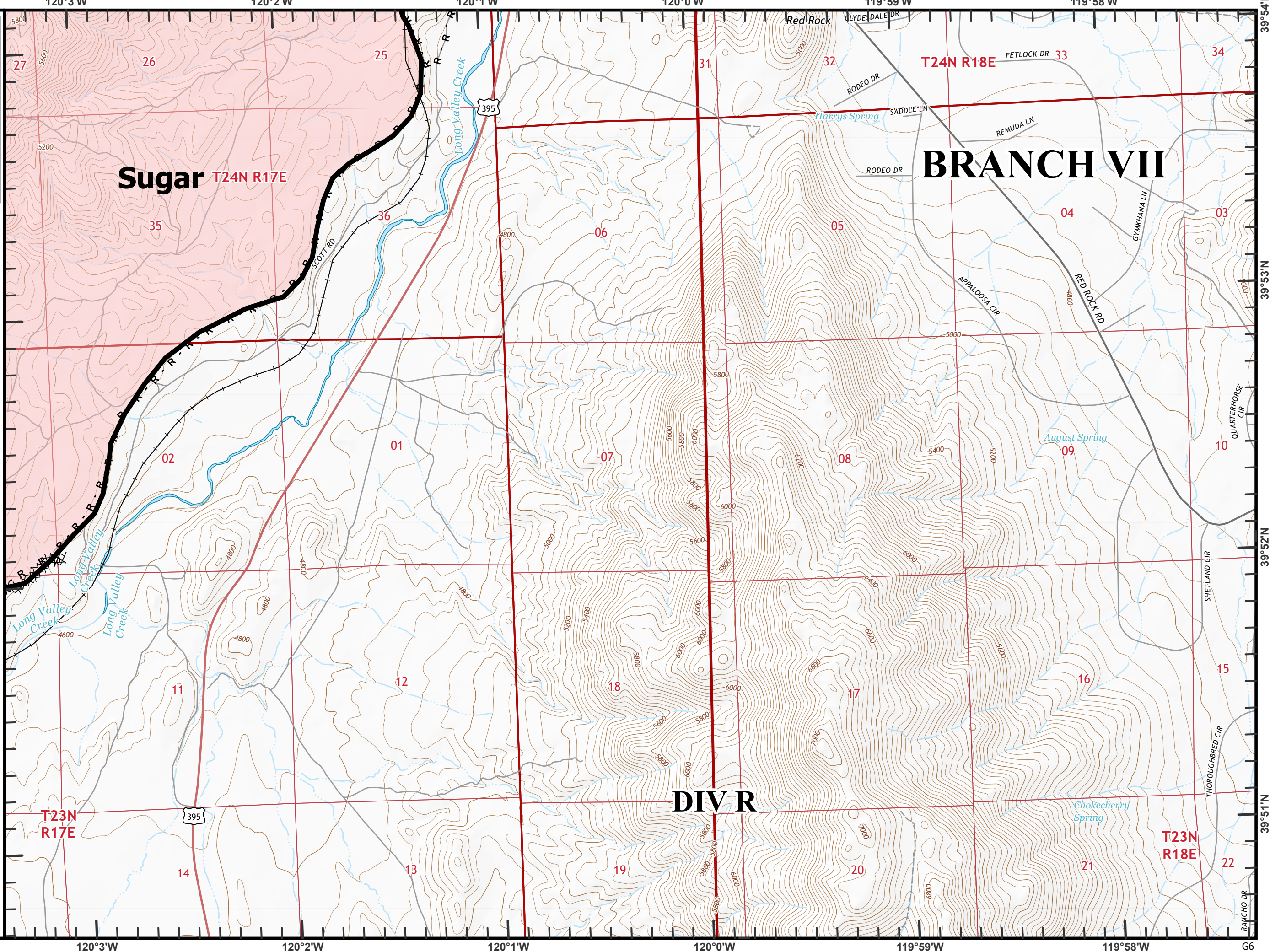
G5

**Beckworth Complex**  
**CA-PNF-001064**  
**NAD83, Zone 10**  
**IAP Tiles**  
**07/19/2021**  
**Night Shift**  
**Branch VII**  
**Index Grid**  
**G6**

- ⊗ Completed Dozer Line
- R Completed Road as Line
- █ Contained Line
- + Railroad



0 1/4 1/2  
Miles



**Sugar T24N R17E**

**BRANCH VII**

**DIV R**

T23N R17E

T23N R18E

120°3'W

120°2'W

120°1'W

120°0'W

119°59'W

119°58'W

G6

5800  
5600  
5400  
5200  
5000  
4800  
4600

27  
26  
25  
35  
36  
37  
38  
39  
40  
41  
42  
43  
44  
45  
46  
47  
48  
49  
50  
51  
52  
53  
54  
55  
56  
57  
58  
59  
60  
61  
62  
63  
64  
65  
66  
67  
68  
69  
70  
71  
72  
73  
74  
75  
76  
77  
78  
79  
80  
81  
82  
83  
84  
85  
86  
87  
88  
89  
90  
91  
92  
93  
94  
95  
96  
97  
98  
99  
100

120°3'W 120°2'W 120°1'W 120°0'W 119°59'W 119°58'W

39°54'N  
39°53'N  
39°52'N  
39°51'N

Red Rock  
LYDEDALE DR  
RODEO DR  
SADDLE LN  
REMUDA LN  
GYMNHANA LN  
APPALLOSA CIR  
RED ROCK RD  
QUARTERHORSE CIR  
SHELTON CIR  
THOROUGHbred CIR  
RANCHO DR





Long Valley Creek  
Long Valley Creek  
Long Valley Creek  
August Spring  
Chokecherry Spring  
Harrys Spring

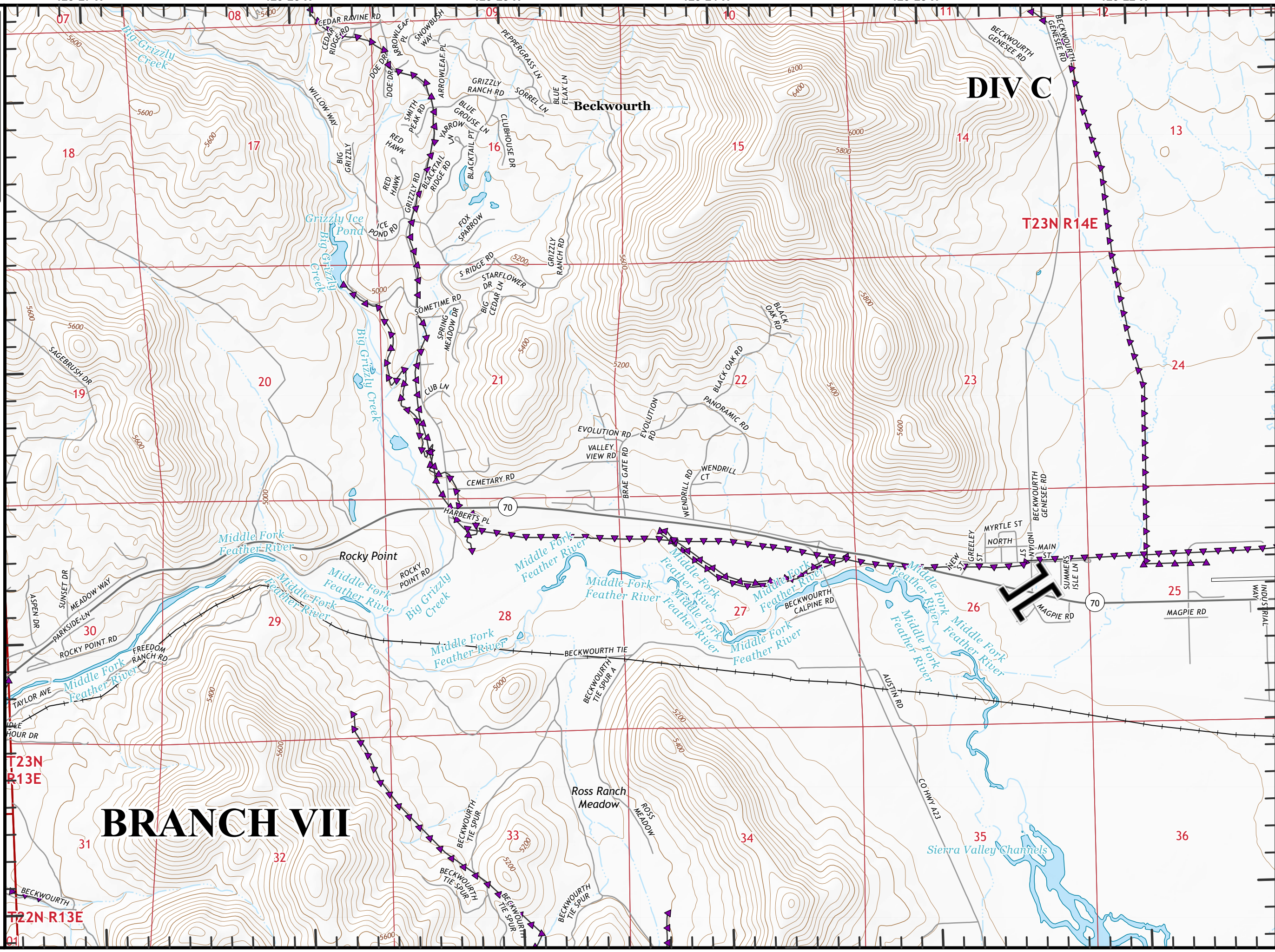
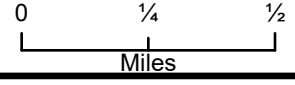
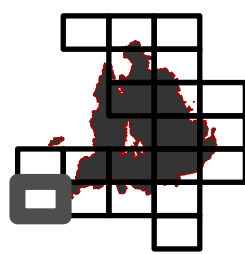
395  
395

01  
02  
03  
04  
05  
06  
07  
08  
09  
10  
11  
12  
13  
14  
15  
16  
17  
18  
19  
20  
21  
22



**Beckwourth Complex**  
**CA-PNF-001064**  
**NAD83, Zone 10**  
**IAP Tiles**  
**07/19/2021**  
**Night Shift**  
**Branch VII**  
**Index Grid**  
**H2**

-  Branch Break
-  Helibase
-  Railroad
-  Sensitive Areas



T23N R13E  
T22N R13E

**DIV C**

**BRANCH VII**

T23N R14E

Beckwourth

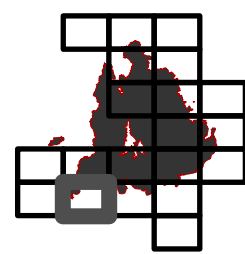
Rocky Point

Ross Ranch Meadow

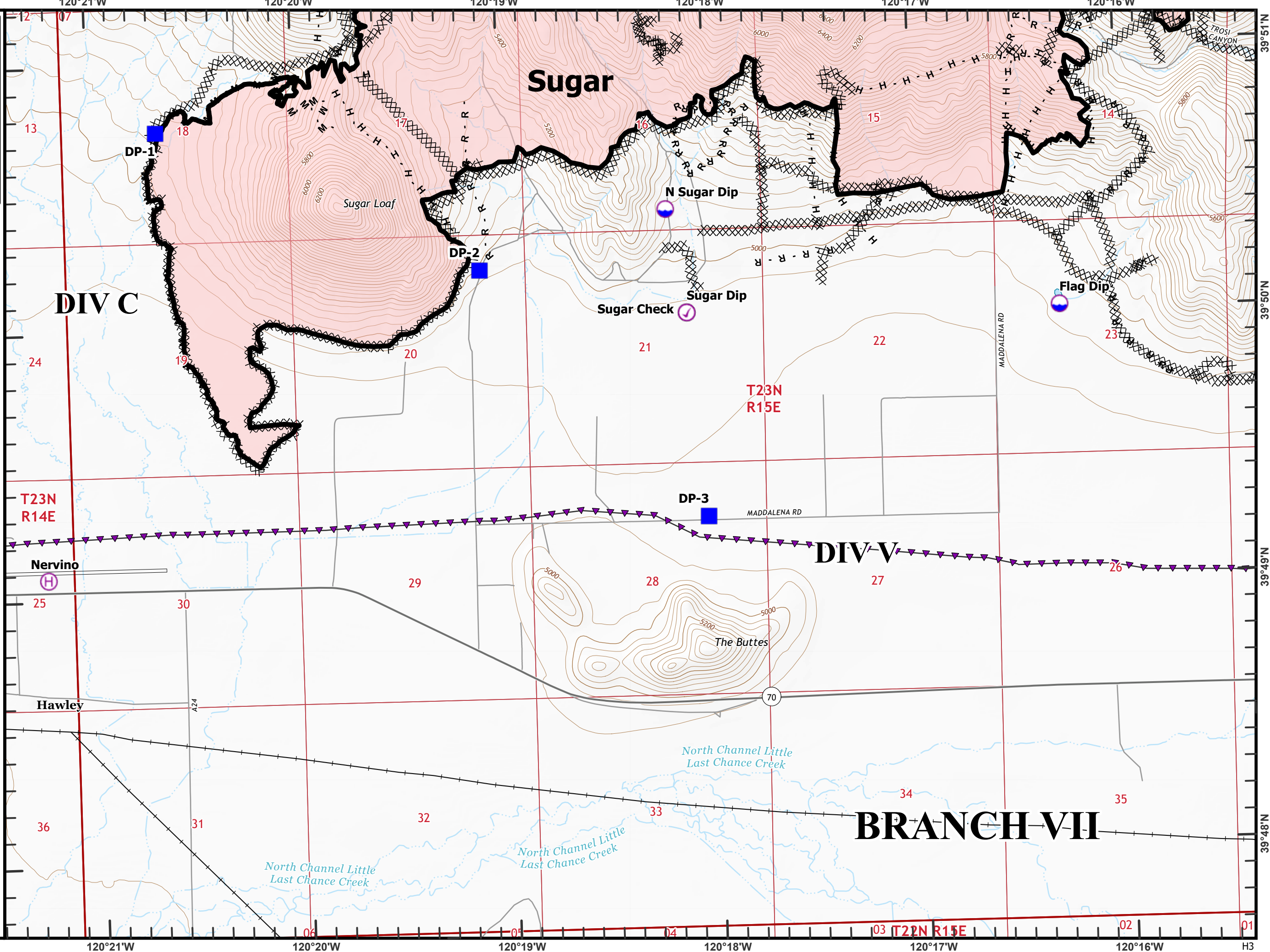
Sierra Valley Channels

**Beckworth Complex**  
**CA-PNF-001064**  
**NAD83, Zone 10**  
**IAP Tiles**  
**07/19/2021**  
**Night Shift**  
**Branch VII**  
**Index Grid**  
**H3**

- ⊗ Completed Dozer Line
- H Completed Hand Line
- M Completed Mixed Construction Line
- R Completed Road as Line
- ⊙ Check Point
- ⊙ Dip Site
- ⊙ Helibase
- Drop Point
- ▬ Contained Line
- Railroad
- ▲ Sensitive Areas



0 1/4 1/2  
 Miles



39°51'N  
 39°50'N  
 39°49'N  
 39°48'N

120°21'W  
 120°20'W  
 120°19'W  
 120°18'W  
 120°17'W  
 120°16'W

13  
 18  
 17  
 16  
 15  
 14  
 24  
 19  
 20  
 21  
 22  
 23  
 24  
 25  
 30  
 29  
 28  
 27  
 26  
 25  
 30  
 29  
 28  
 27  
 26  
 36  
 31  
 32  
 33  
 34  
 35  
 06  
 05  
 04  
 03  
 02  
 01

**DIV C**

**DIV V**

**BRANCH VII**

**Sugar**

Sugar Loaf

N Sugar Dip

Sugar Dip

Flag Dip

Sugar Check

DP-1

DP-2

DP-3

Nervino

Hawley

MADDALENA RD

70

North Channel Little Last Chance Creek

North Channel Little Last Chance Creek

The Buttes

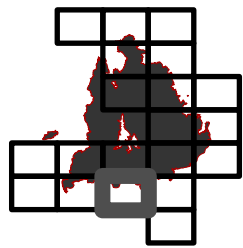
T23N  
R15E

T22N  
R15E

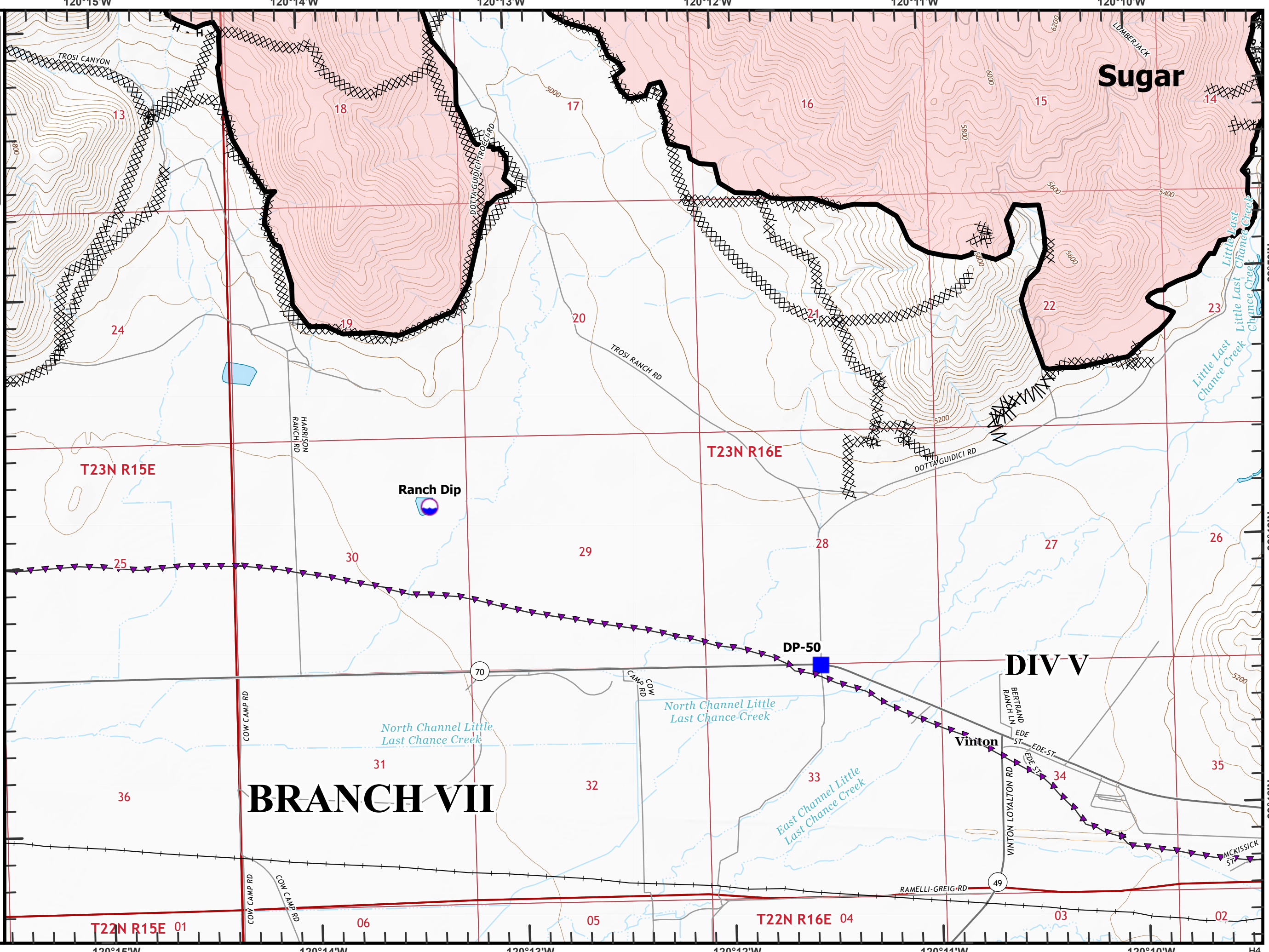
H3

**Beckworth Complex**  
**CA-PNF-001064**  
**NAD83, Zone 10**  
**IAP Tiles**  
**07/19/2021**  
**Night Shift**  
**Branch VII**  
**Index Grid**  
**H4**

- ⊗ Completed Dozer Line
- ∟ Completed Fuel Break
- H Completed Hand Line
- R Completed Road as Line
- 🌊 Dip Site
- 🏹 Sling Site
- 📍 Drop Point
- Contained Line
- + Railroad
- ▲ Sensitive Areas









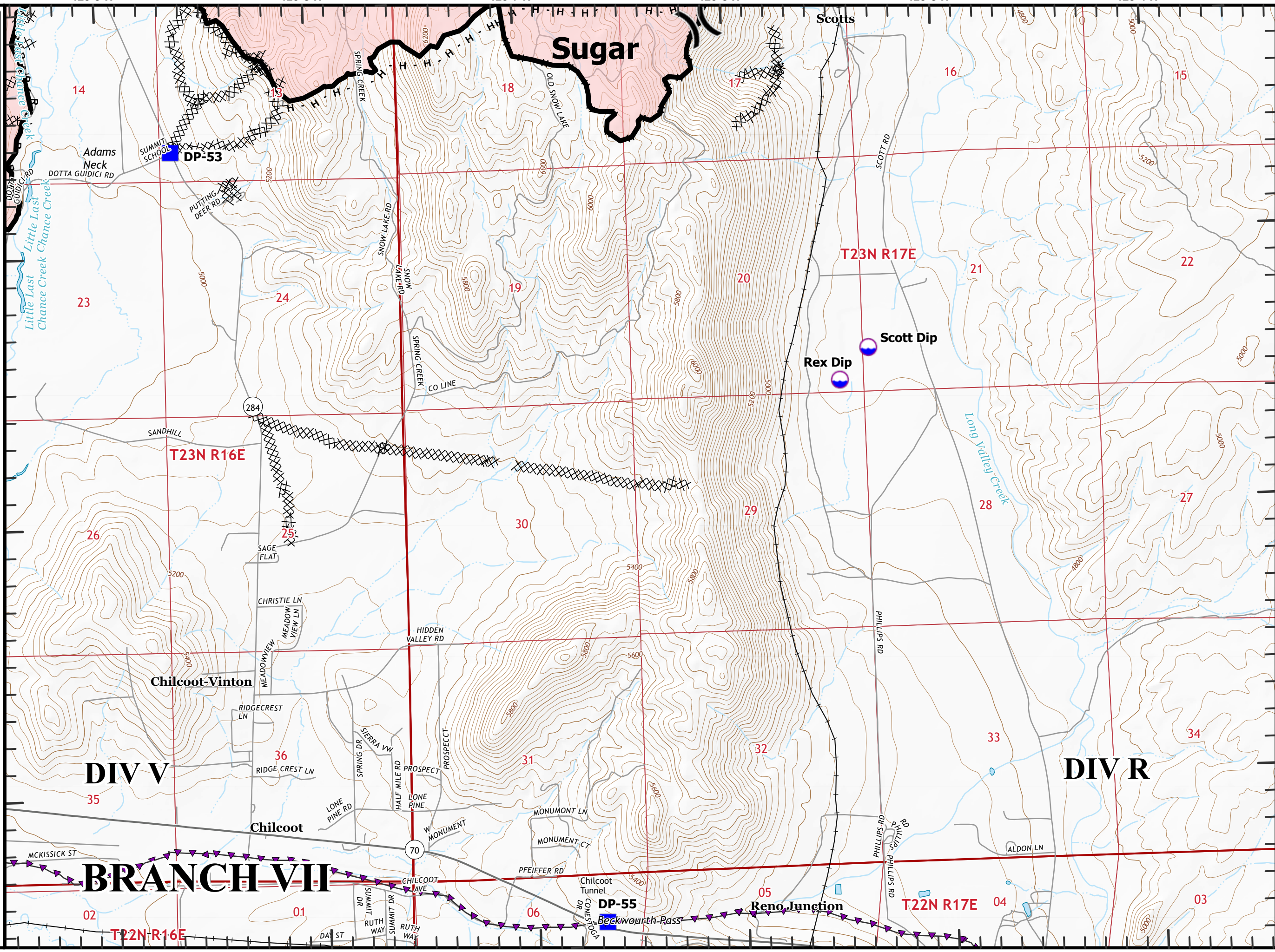
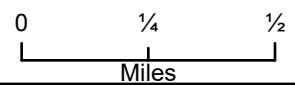
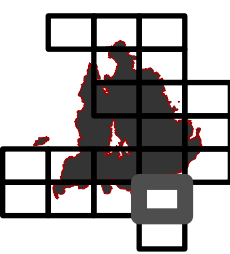
0 1/4 1/2  
 Miles



39°50'N  
 39°49'N  
 39°48'N  
 H4

**Beckwourth Complex**  
**CA-PNF-001064**  
**NAD83, Zone 10**  
**IAP Tiles**  
**07/19/2021**  
**Night Shift**  
**Branch VII**  
**Index Grid**  
**H5**

- ⊗ Completed Dozer Line
- H Completed Hand Line
- R Completed Road as Line
-  Division Break
-  Dip Site
-  Drop Point
-  Contained Line
-  Railroad
-  Sensitive Areas



Beckworth Complex  
CA-PNF-001064  
NAD83, Zone 10  
IAP Tiles  
07/19/2021  
Night Shift  
Branch VII  
Index Grid  
15

- Drop Point
- Repeater
- Railroad
- Sensitive Areas

