

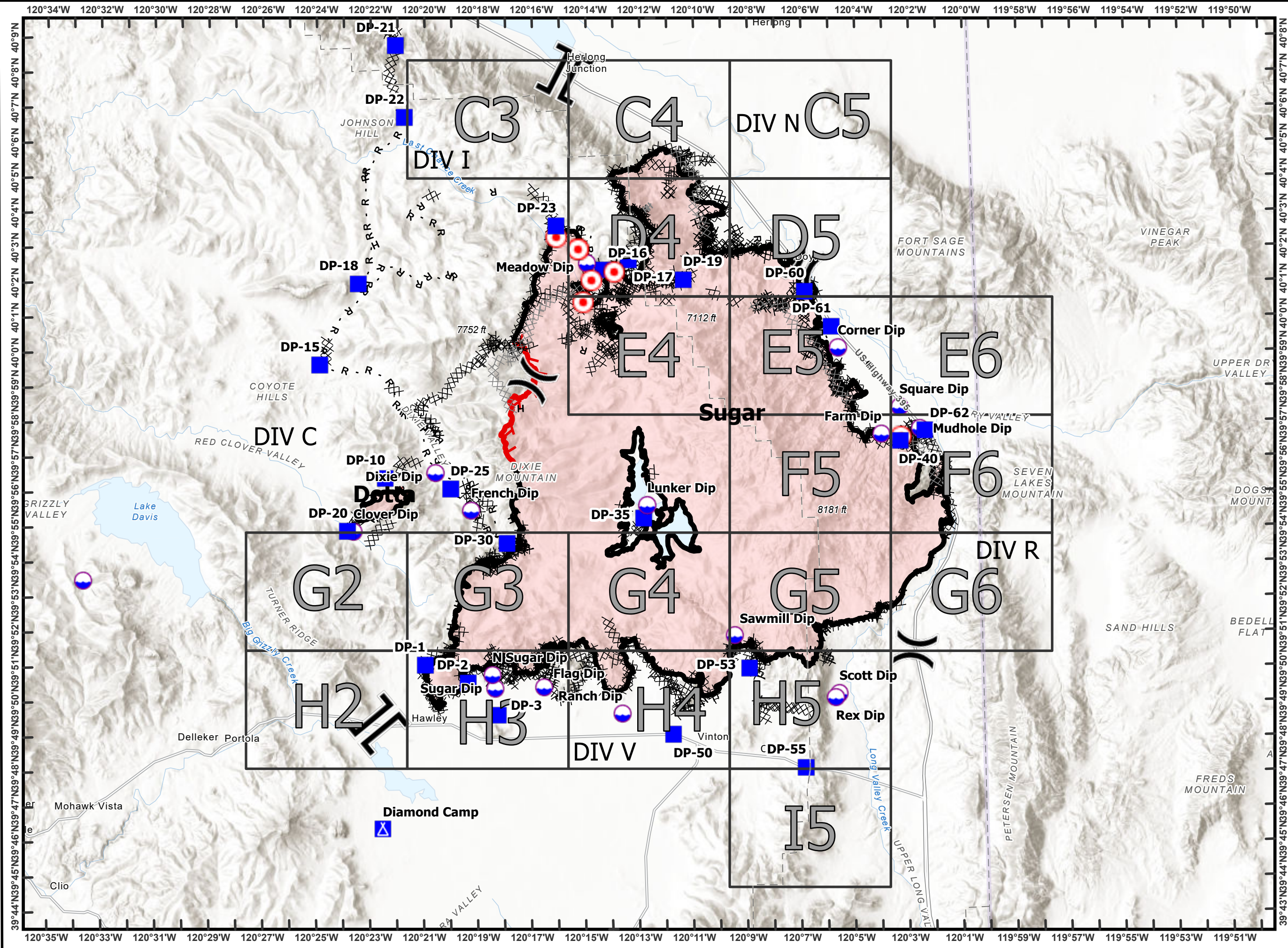
Beckworth Complex
CA-PNF-001064
NAD83, Zone 10
IAP Index
7/22/2021
Day Shift
Branch VII



- Division Break
- Branch Break
- Dip Site
- Drop Point
- Camp
- Hot Spot - Spot Fire
- Completed Dozer Line
- Completed Fuel Break
- Completed Hand Line
- Completed Mixed Construction Line
- Completed Plow Line
- Completed Road as Line
- Planned Dozer Line
- Planned Hand Line
- Fire Edge
- Contained Line



0 2 4
Miles







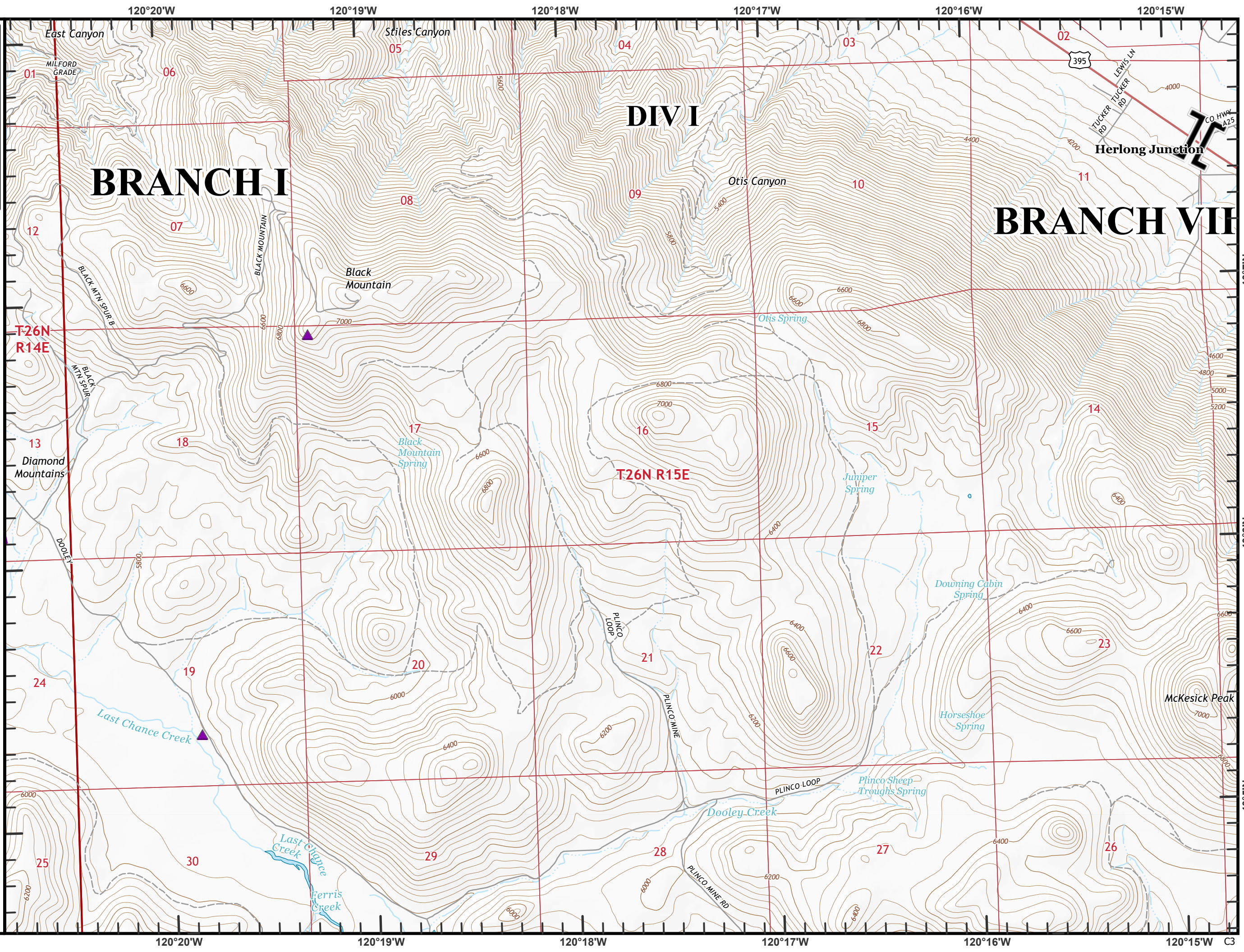
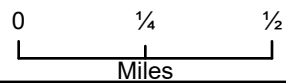
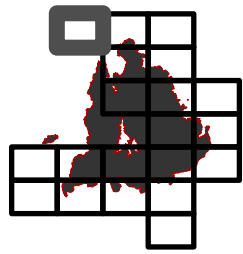
Beckworth Complex
CA-PNF-001064
NAD83, Zone 10
IAP Tiles
07/22/2021
Day Shift
Branch VII
Index Grid
C3

⊗ Completed Dozer Line



Branch Break

-  Drop Point
-  Sensitive Areas
-  Sensitive Areas
-  Sensitive Areas



BRANCH I

DIV I

BRANCH VII

T26N
R14E

T26N R15E

40°7'N

40°6'N

40°5'N

120°20'W

120°19'W

120°18'W

120°17'W

120°16'W

120°15'W

C3

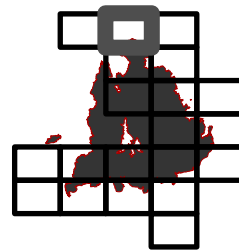
Beckworth Complex
CA-PNF-001064
NAD83, Zone 10
IAP Tiles
07/22/2021
Day Shift
Branch VII
Index Grid
C4

- ⊗ Completed Dozer Line
- H Completed Hand Line
- M Completed Mixed Construction Line
- R Completed Road as Line
- ⊗ Planned Dozer Line

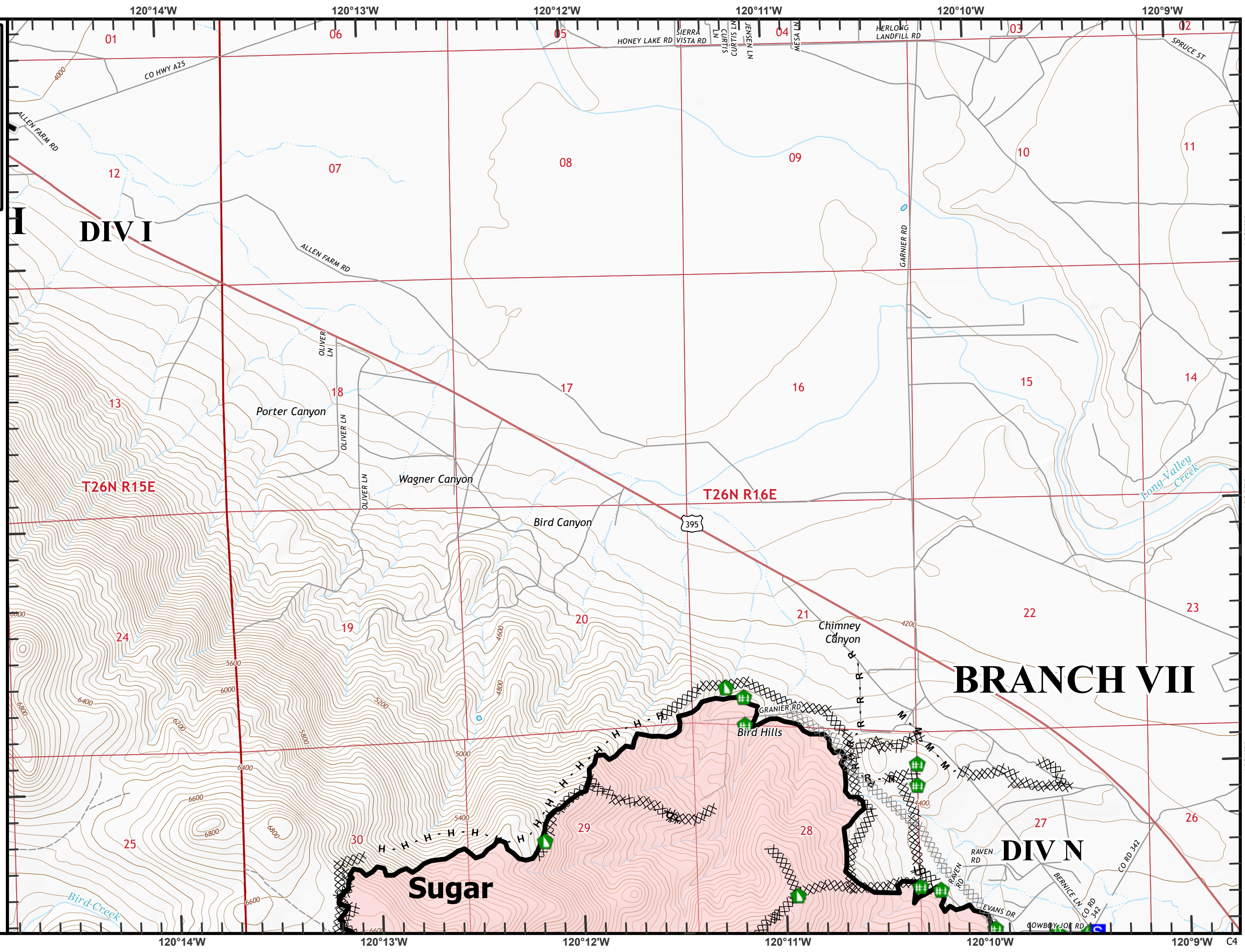


Branch Break

- Staging Area
- Road Repair
- Repair Point
- Fence - Cut/Damaged
- Dozer Push
- Contained Line



0 1/4 1/2
Miles



DIV I

BRANCH VII

DIV N

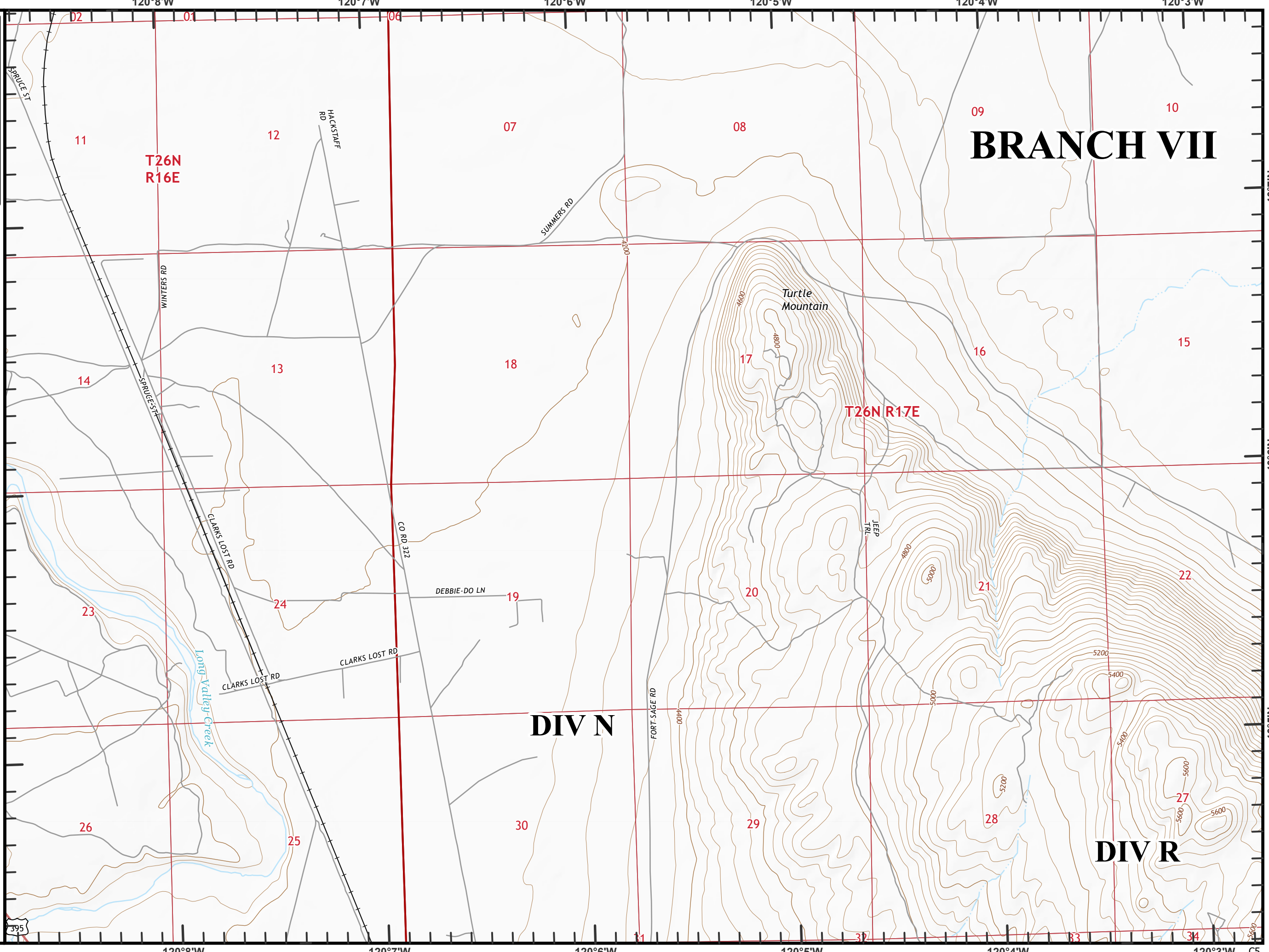
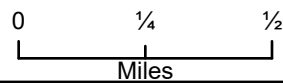
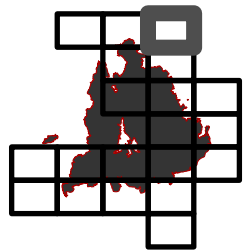
Sugar

T26N R15E

T26N R16E

Beckworth Complex
CA-PNF-001064
NAD83, Zone 10
IAP Tiles
07/22/2021
Day Shift
Branch VII
Index Grid
C5

—+— Railroad



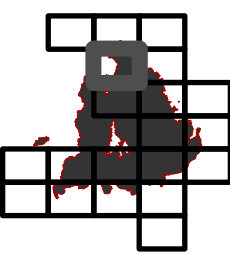
BRANCH VII

DIV N

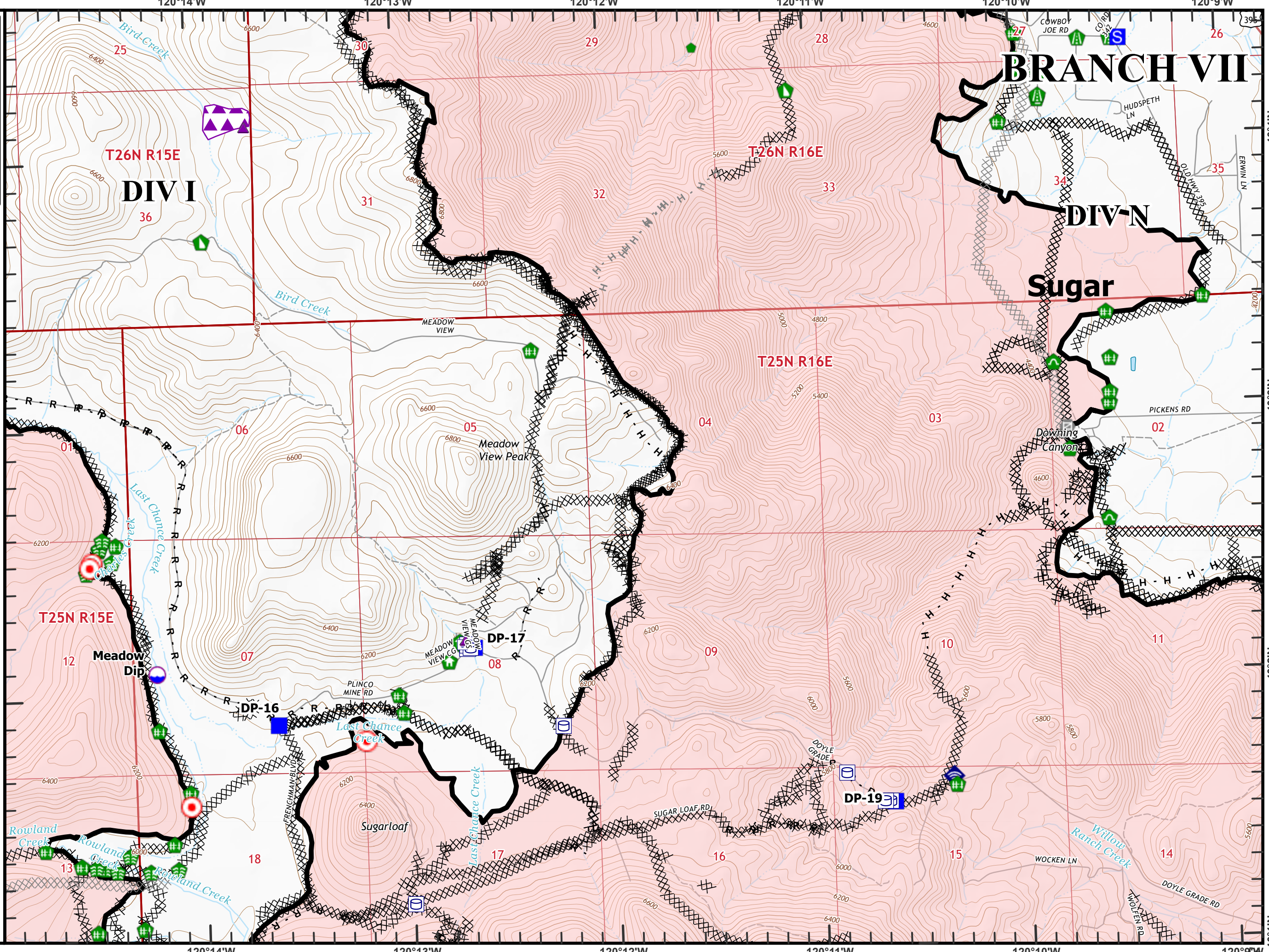
DIV R

Beckworth Complex
CA-PNF-001064
NAD83, Zone 10
IAP Tiles
07/22/2021
Day Shift
Branch VII
Index Grid
D4

- ⊗ Completed Dozer Line
- H Completed Hand Line
- P Completed Plow Line
- R Completed Road as Line
- ⊗ Planned Dozer Line
- H Planned Hand Line
- Dip Site
- Drop Point
- S Staging Area
- Hot Spot - Spot Fire
- ⊗ Gate
- ⊗ Structure Wrap
- ⊗ Stream Crossing
- ⊗ Road Repair
- Repair Point



0 1/4 1/2
Miles



BRANCH VII

DIV I

DIV N

Sugar

T25N R15E

Meadow Dip

DP-17

DP-16

DP-19

Rowland Creek

Rowland Creek

Rowland Creek

Sugarloaf

Last Chance Creek

Last Chance Creek

SUGAR LOAF RD

DOYLE GRADE RD

WOCKEN LN

DOYLE GRADE RD

WOLFEN RD

Downing Canyon

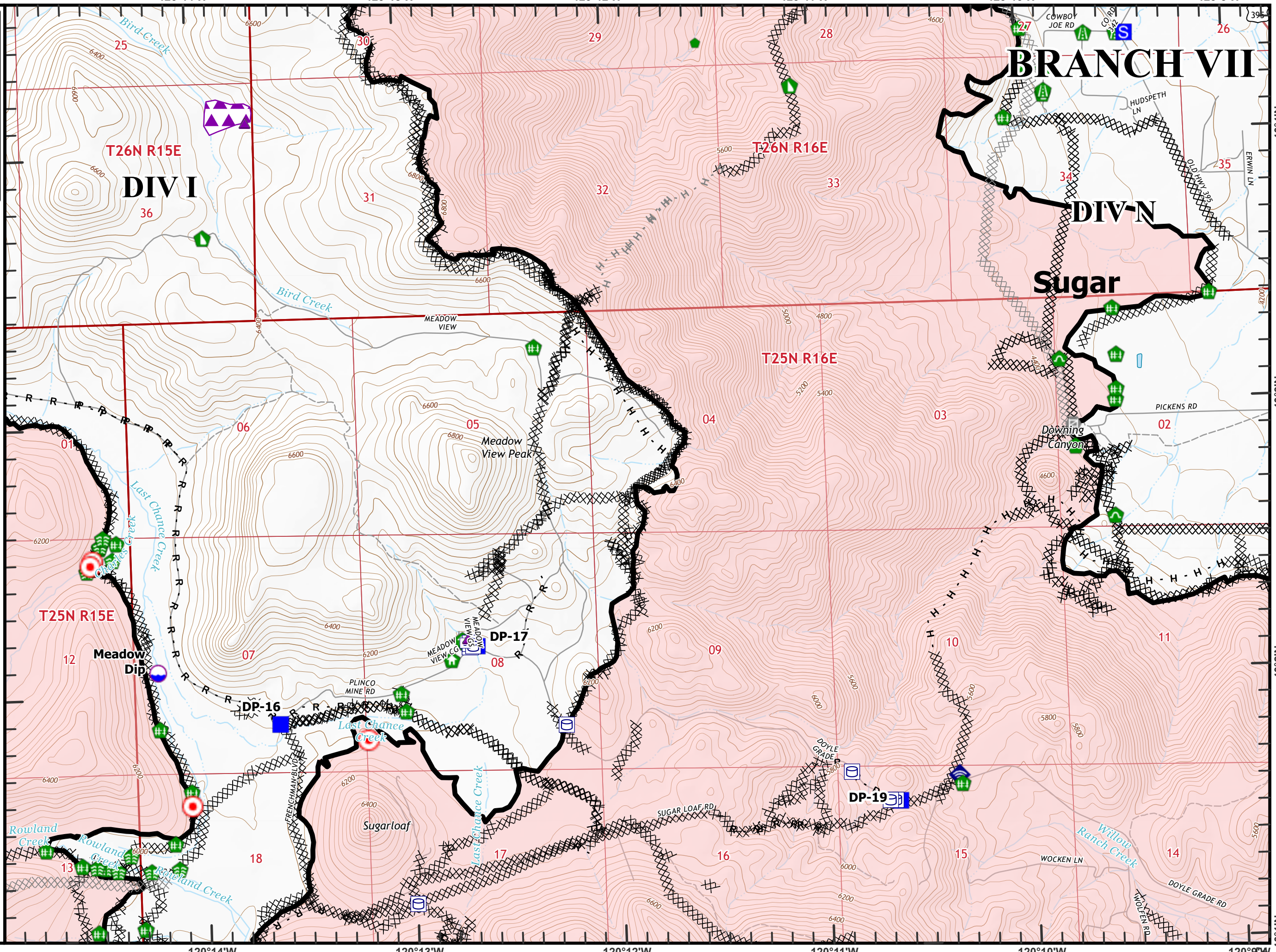
Meadow View Peak

MEADOW VIEW

T26N R15E

T26N R16E

T25N R16E

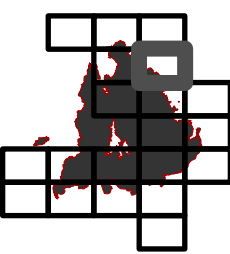


Beckworth Complex
CA-PNF-001064
NAD83, Zone 10
IAP Tiles
07/22/2021
Day Shift
Branch VII
Index Grid
D5

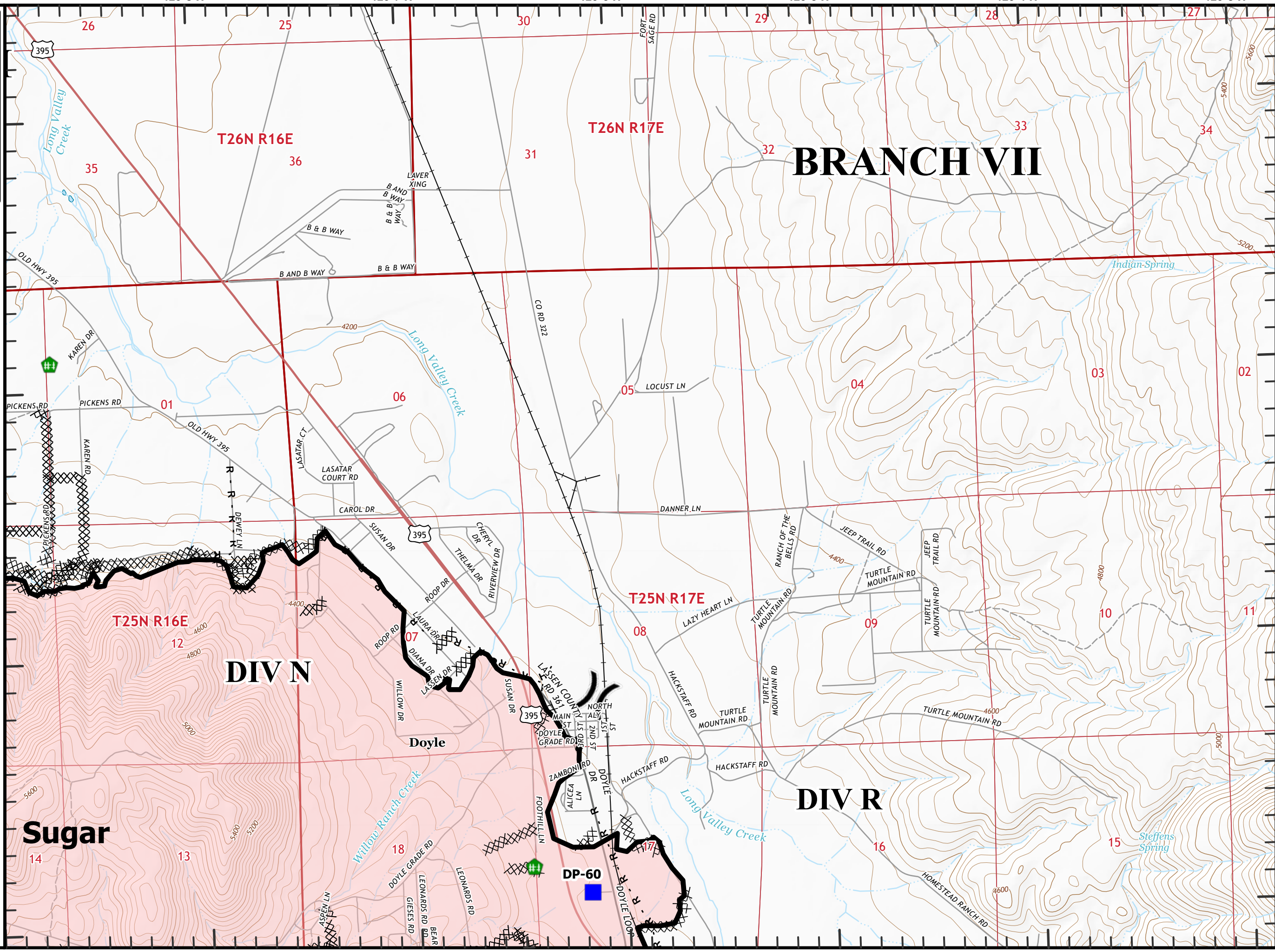
- ⊗ Completed Dozer Line
- H Completed Hand Line
- R Completed Road as Line



- Drop Point
- ⊕ Fence - Cut/Damaged
- ▬ Contained Line
- + Railroad



0 1/4 1/2
Miles



BRANCH VII

DIV N

DIV R

Sugar

Doyle

DP-60

Steffens Spring



Indian Spring

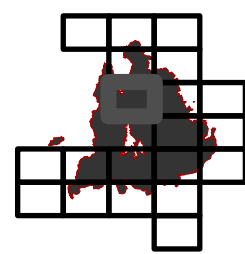
Long Valley Creek

Willow Ranch Creek

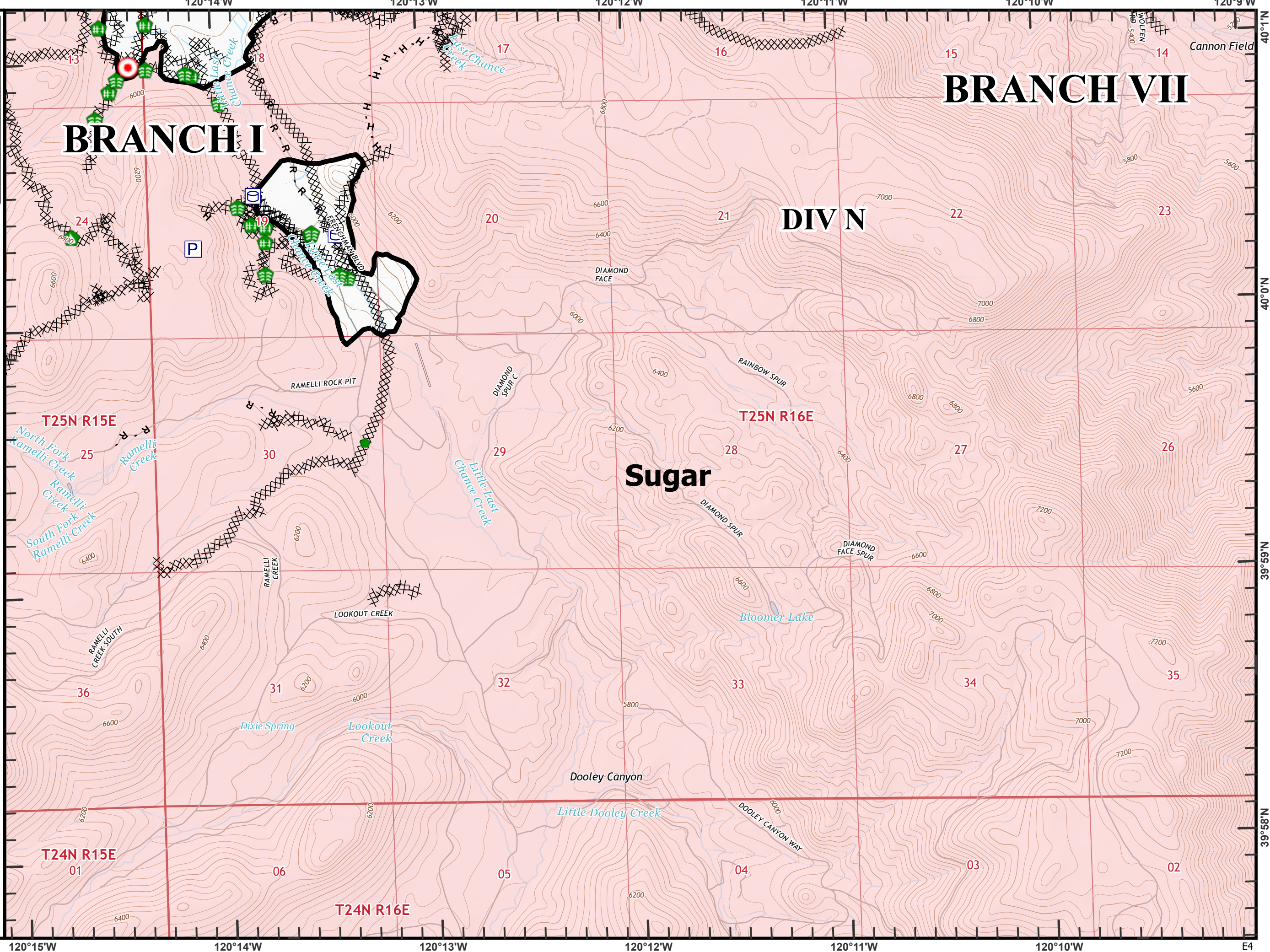
Long Valley Creek

Beckworth Complex
CA-PNF-001064
NAD83, Zone 10
IAP Tiles
07/22/2021
Day Shift
Branch VII
Index Grid
E4

- ⊗ Completed Dozer Line
- H Completed Hand Line
- R Completed Road as Line
- 🔴 Hot Spot - Spot Fire
- 🌿 Stream Crossing
- 🟢 Repair Point
- 🏠 Fence - Cut/Damaged
- 👉 Dozer Push
- ▬ Contained Line
-  P
-  O




0 1/4 1/2
 Miles

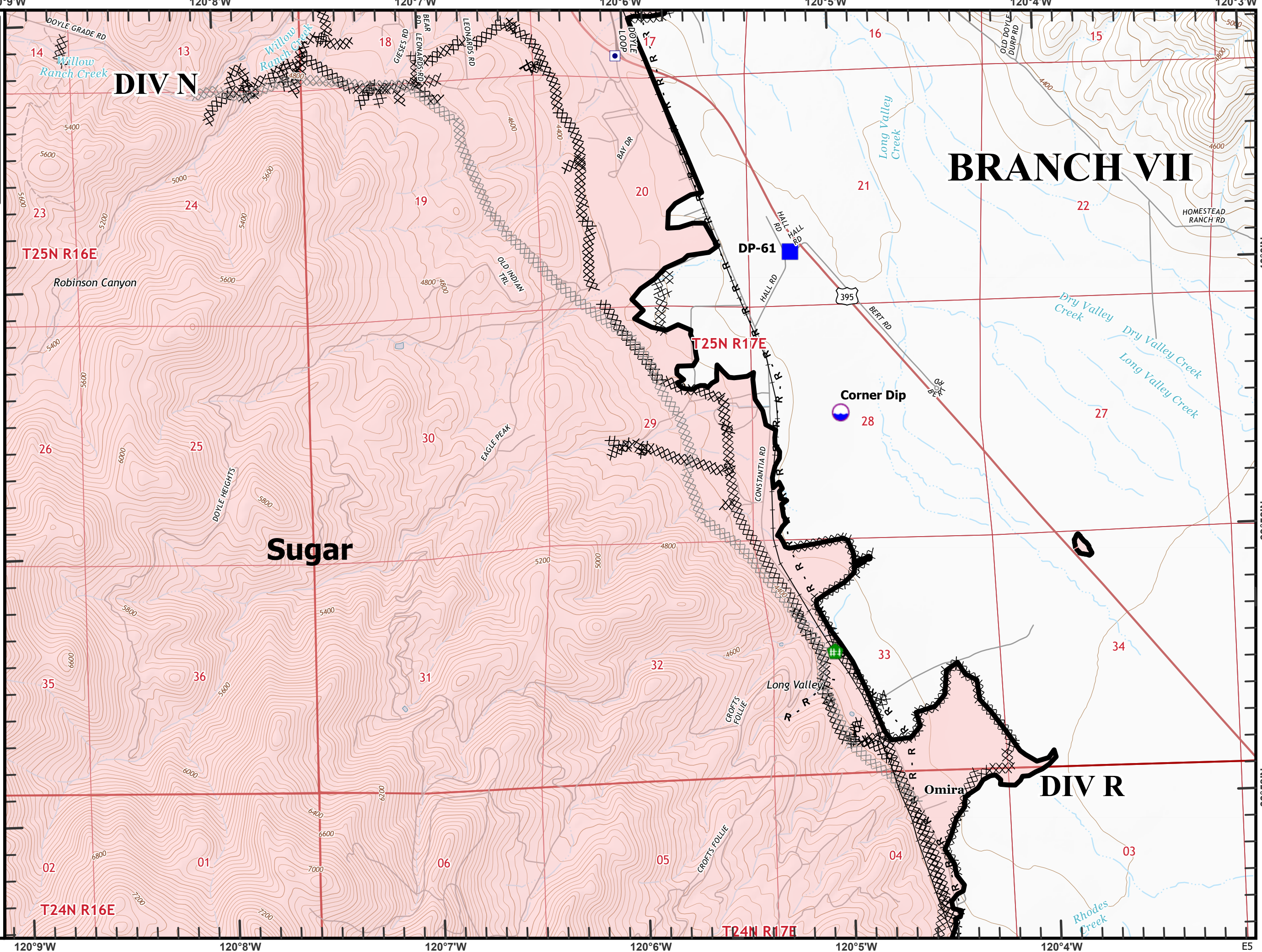


Beckworth Complex
CA-PNF-001064
NAD83, Zone 10
IAP Tiles
07/22/2021
Day Shift
Branch VII
Index Grid
E5

- ⊗ Completed Dozer Line
- R Completed Road as Line
- ⊗ Planned Dozer Line
- 🌐 Dip Site
- 📍 Drop Point
- 🏠 Fence - Cut/Damaged
- Contained Line
- + Railroad
- 📍



0 1/4 1/2
 Miles



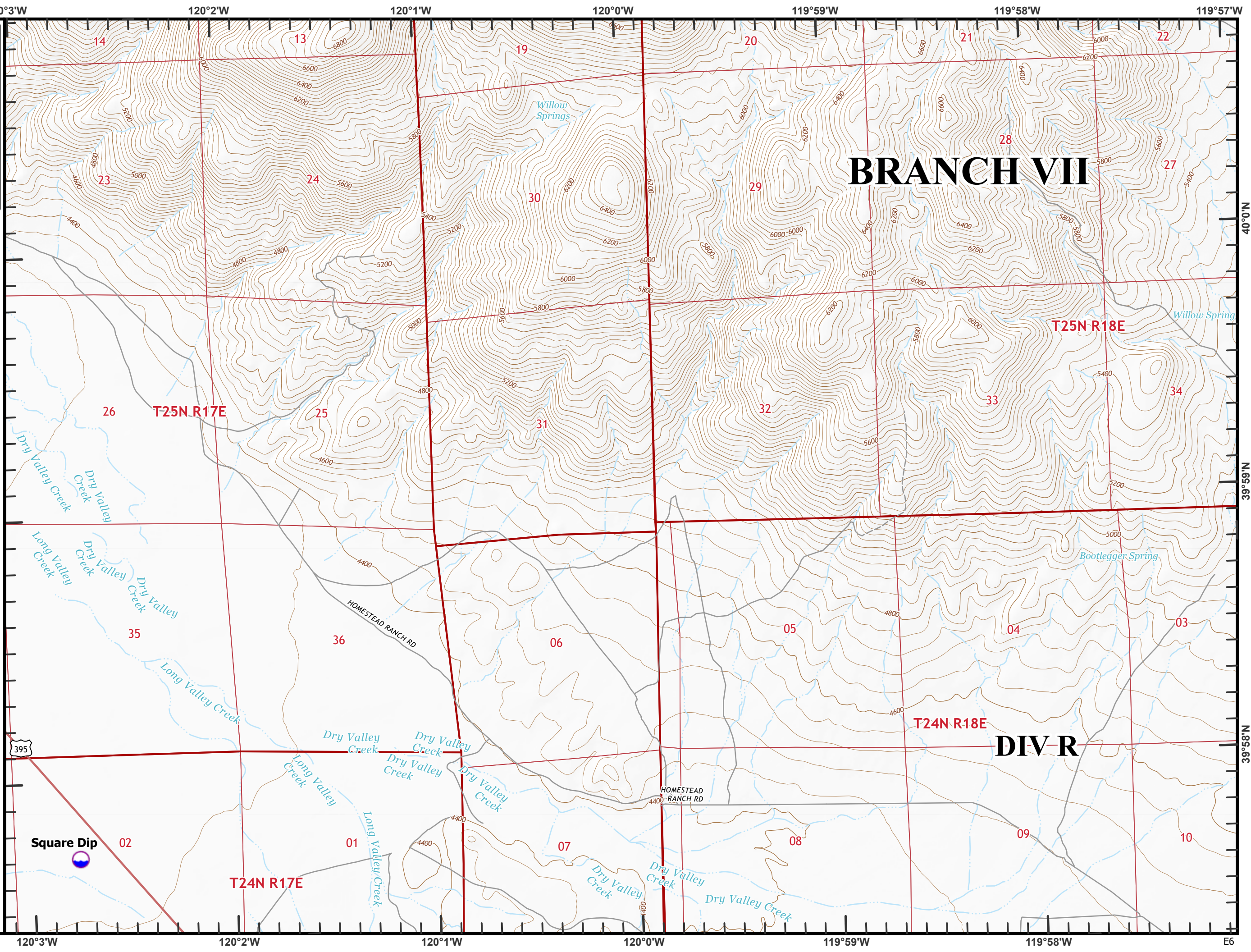
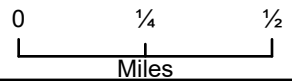
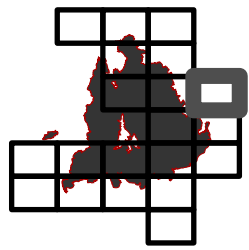
120°9'W 120°8'W 120°7'W 120°6'W 120°5'W 120°4'W E5

120°9'W 120°8'W 120°7'W 120°6'W 120°5'W 120°4'W

40°0'N
 39°59'N
 39°58'N


Beckworth Complex
CA-PNF-001064
NAD83, Zone 10
IAP Tiles
07/22/2021
Day Shift
Branch VII
Index Grid
E6

 Dip Site

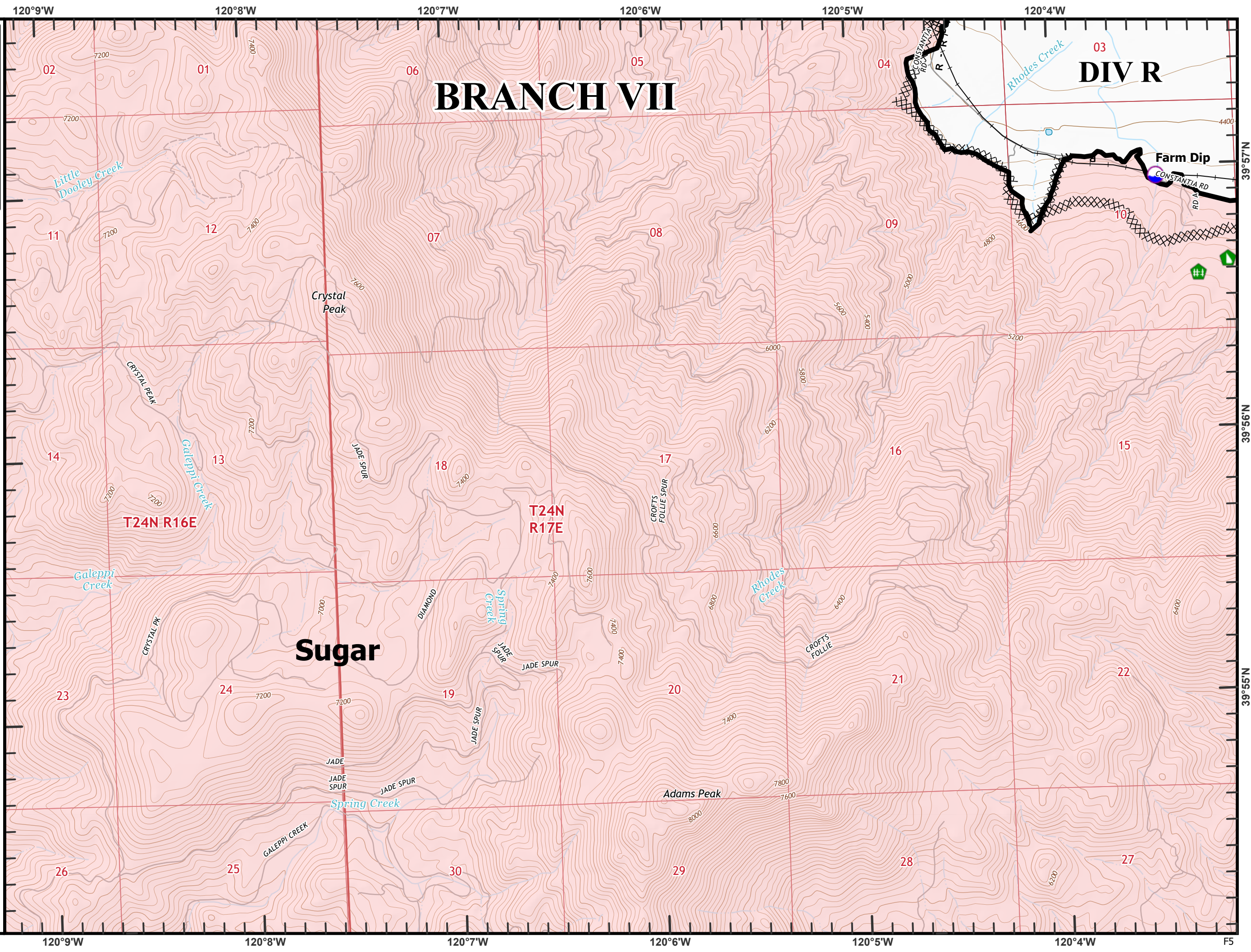


Beckworth Complex
CA-PNF-001064
NAD83, Zone 10
IAP Tiles
07/22/2021
Day Shift
Branch VII
Index Grid
F5

- ⊗ Completed Dozer Line
- R Completed Road as Line
- 📍 Dip Site
- 🚧 Fence - Cut/Damaged
- 🏠 Dozer Push
- ▬ Contained Line
- + Railroad



0 1/4 1/2
Miles



BRANCH VII

DIV R

Sugar

Farm Dip

CONSTANTIA RD

T24N R16E

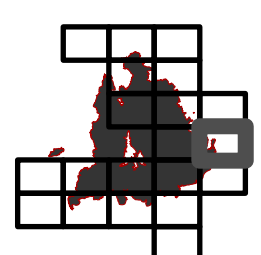
T24N R17E

120°9'W 120°8'W 120°7'W 120°6'W 120°5'W 120°4'W F5

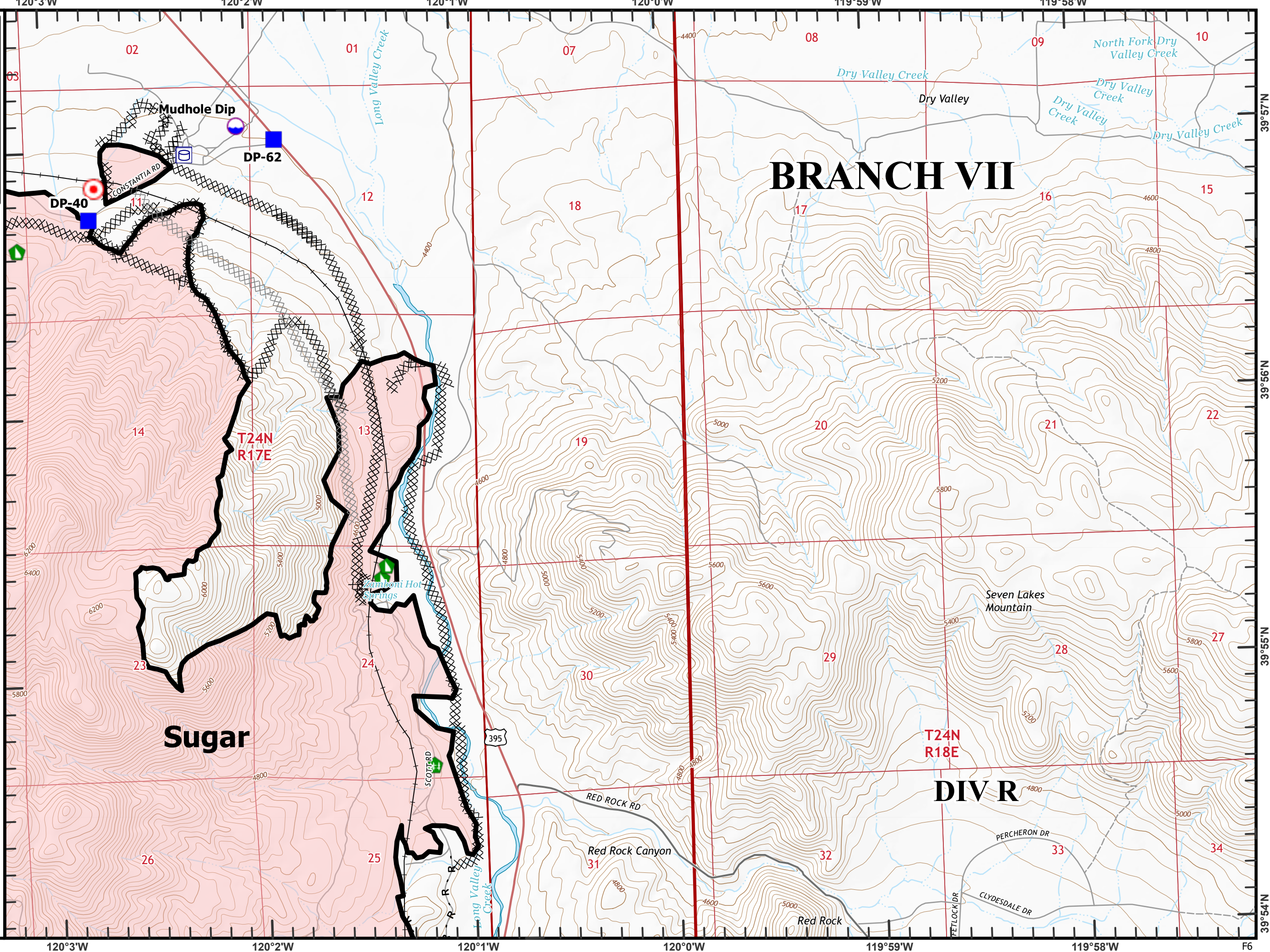
39°57'N
39°56'N
39°55'N

Beckworth Complex
CA-PNF-001064
NAD83, Zone 10
IAP Tiles
07/22/2021
Day Shift
Branch VII
Index Grid
F6

- ⊗ Completed Dozer Line
- R Completed Road as Line
- ⊗ Planned Dozer Line
- 📍 Dip Site
- 📍 Drop Point
- 🔴 Hot Spot - Spot Fire
- 🏠 Fence - Cut/Damaged
- 🏠 Dozer Push
- Contained Line
- + Railroad
- 🚗 Railroad



0 1/4 1/2
 Miles



BRANCH VII

Sugar

**T24N
R18E**

DIV R

395

Mudhole Dip

DP-62

DP-40

Zamboni Hot Springs

Seven Lakes Mountain

Red Rock Canyon

Red Rock

11

14

23

26

13

24

25

18

19

30

31

17

20

29

32

16

21

28

33

15

22

27

34

02

01

07

08

09

10

03

5800

6200

6400

120°3'W

120°2'W

120°1'W

120°0'W

119°59'W

119°58'W

F6

120°3'W

120°2'W

120°1'W

120°0'W

119°59'W

119°58'W

F6

03

02

01

07

08

09

10

11

12

13

14

15

16

17

18

19

20

21

22

23

24

25

26

27

28

29

30

31

32

33

34

39°57'N

39°56'N

39°55'N

39°54'N

39°53'N

39°52'N

39°51'N

39°50'N

39°49'N

39°48'N

39°47'N

39°46'N

39°45'N

39°44'N

39°43'N

39°42'N

39°41'N

39°40'N

39°39'N

39°38'N

39°37'N

39°36'N

39°35'N

39°34'N

39°33'N

39°32'N

39°31'N

39°30'N

39°29'N

39°28'N

39°27'N

39°26'N

39°25'N

39°24'N

39°23'N

39°22'N

39°21'N

39°20'N

39°19'N

39°18'N

39°17'N

39°16'N

39°15'N

39°14'N

39°13'N

39°12'N

39°11'N

39°10'N

39°09'N

39°08'N

39°07'N

39°06'N

39°05'N

39°04'N

39°03'N

39°02'N

39°01'N

39°00'N

38°59'N

38°58'N

38°57'N

38°56'N

38°55'N

38°54'N

38°53'N

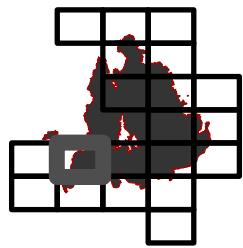
38°52'N

38°51'N

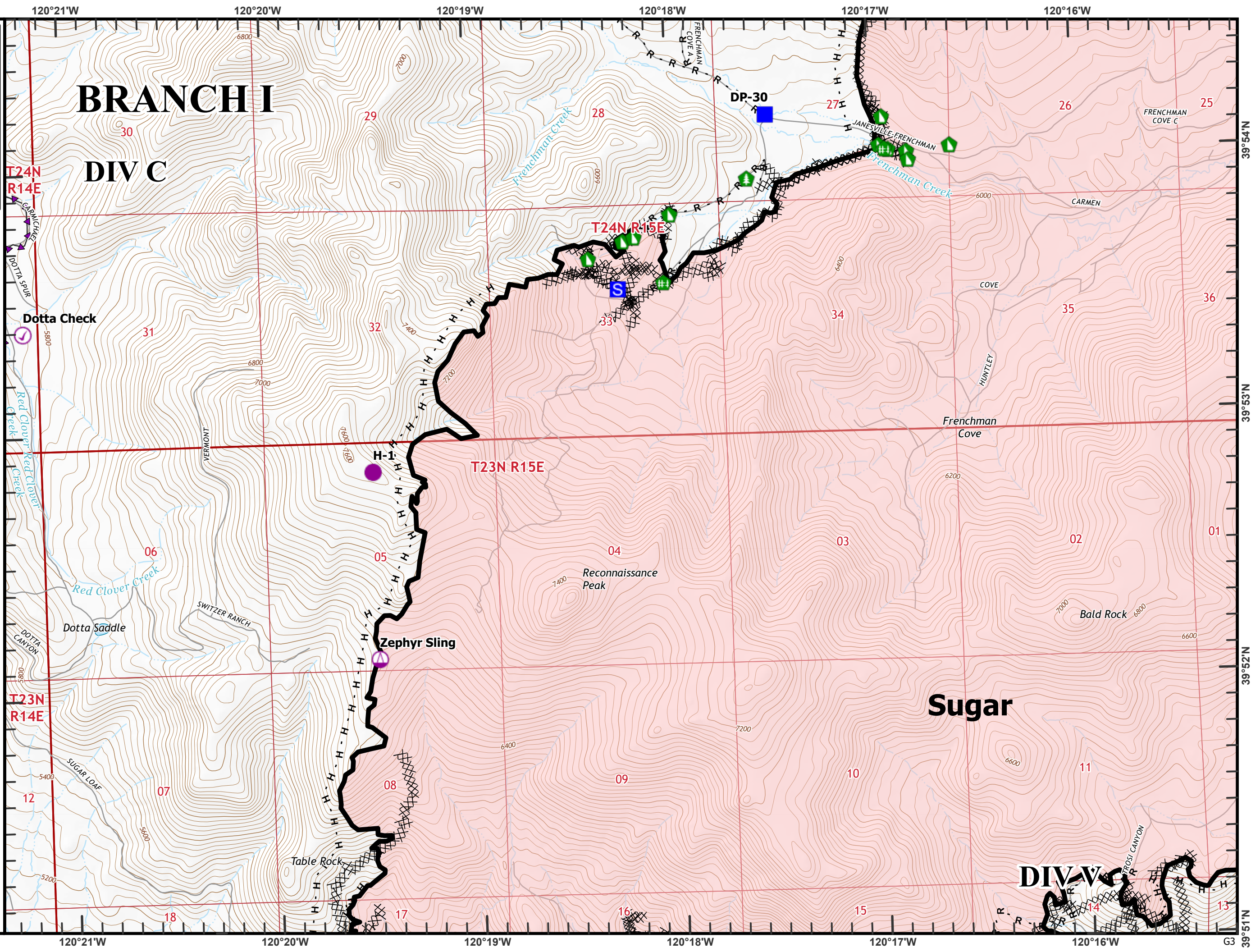
38°50'N

Beckworth Complex
CA-PNF-001064
NAD83, Zone 10
IAP Tiles
07/22/2021
Day Shift
Branch VII
Index Grid
G3

- ⊗ Completed Dozer Line
- H Completed Hand Line
- R Completed Road as Line
- ⊙ Check Point
- Helispot
- ⊙ Sling Site
- Drop Point
- S Staging Area
- 🌲 Hazard Tree
- ⊕ Fence - Cut/Damaged
- 👉 Dozer Push
- Contained Line
- ▲ Sensitive Areas

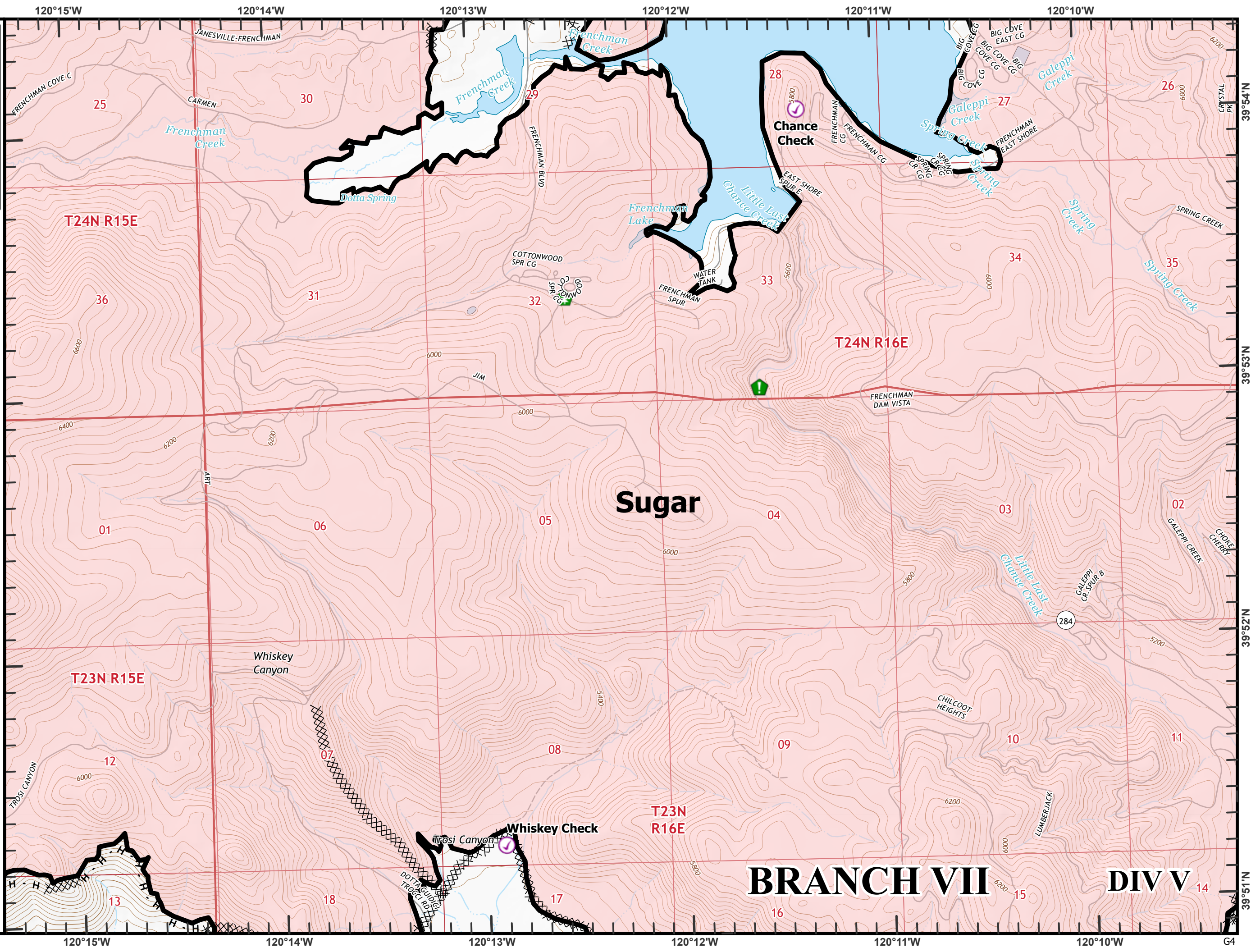
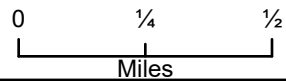
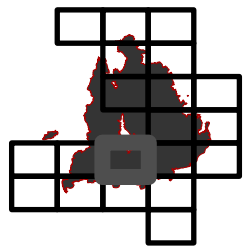


0 1/4 1/2
Miles




Beckworth Complex
CA-PNF-001064
NAD83, Zone 10
IAP Tiles
07/22/2021
Day Shift
Branch VII
Index Grid
G4

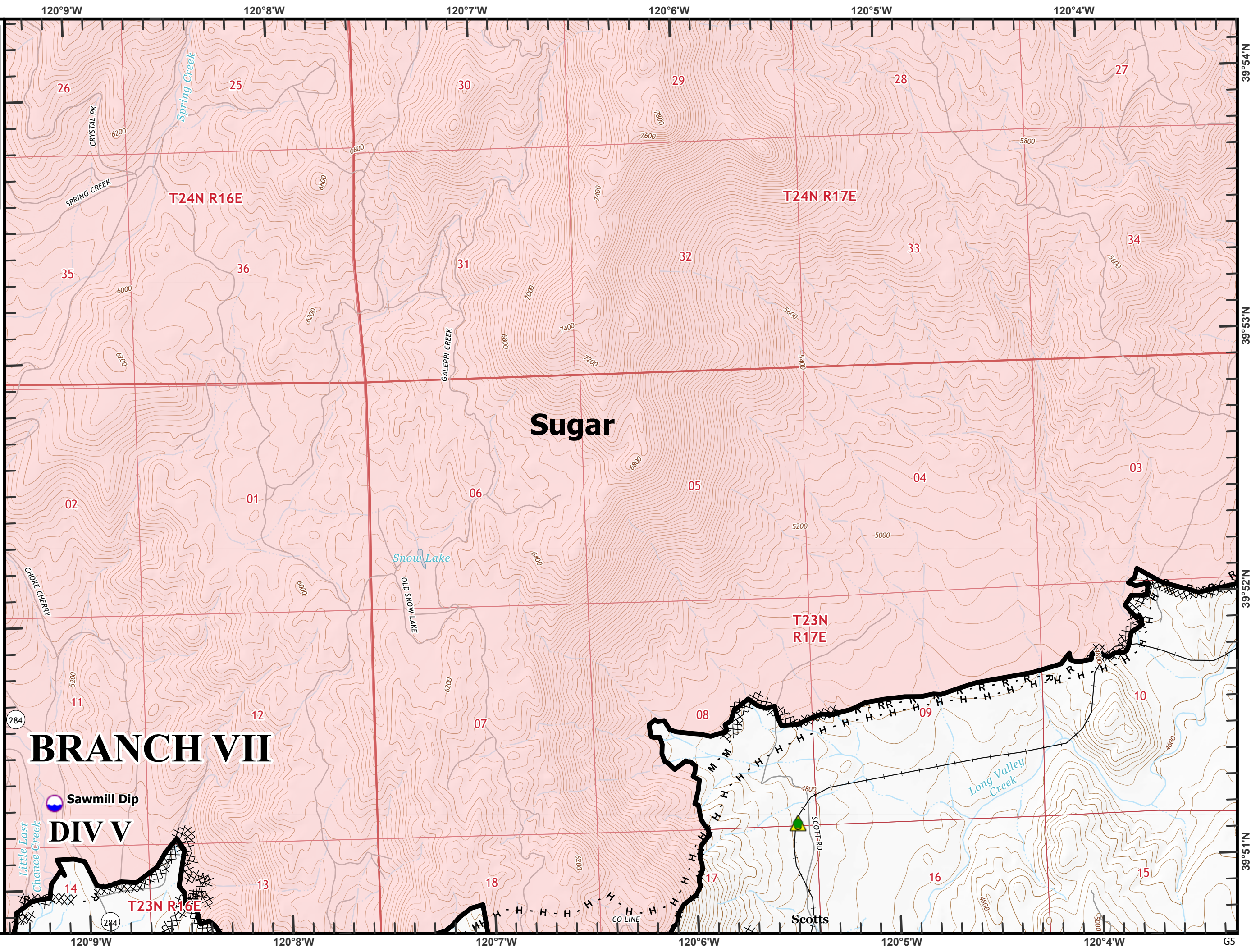
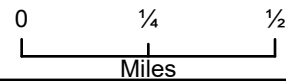
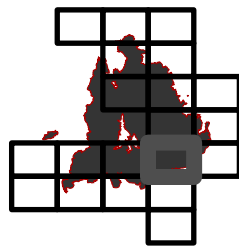
- ⊗ Completed Dozer Line
- H Completed Hand Line
- R Completed Road as Line
- 📍 Check Point
- 🌊 Dip Site
- 🌳 Resource Location
- 🌳 Hazard Tree
- 🗑️ Clean Up Area
- ▬ Contained Line



BRANCH VII **DIV V**

Beckworth Complex
CA-PNF-001064
NAD83, Zone 10
IAP Tiles
07/22/2021
Day Shift
Branch VII
Index Grid
G5

- ⊗ Completed Dozer Line
- H Completed Hand Line
- M Completed Mixed Construction Line
- R Completed Road as Line
-  Dip Site
-  Repair Point
-  Safety Zone
-  Contained Line
-  Railroad



BRANCH VII

DIV V

Sugar

T23N R17E

T24N R16E

T24N R17E

T23N R16E

Scotts

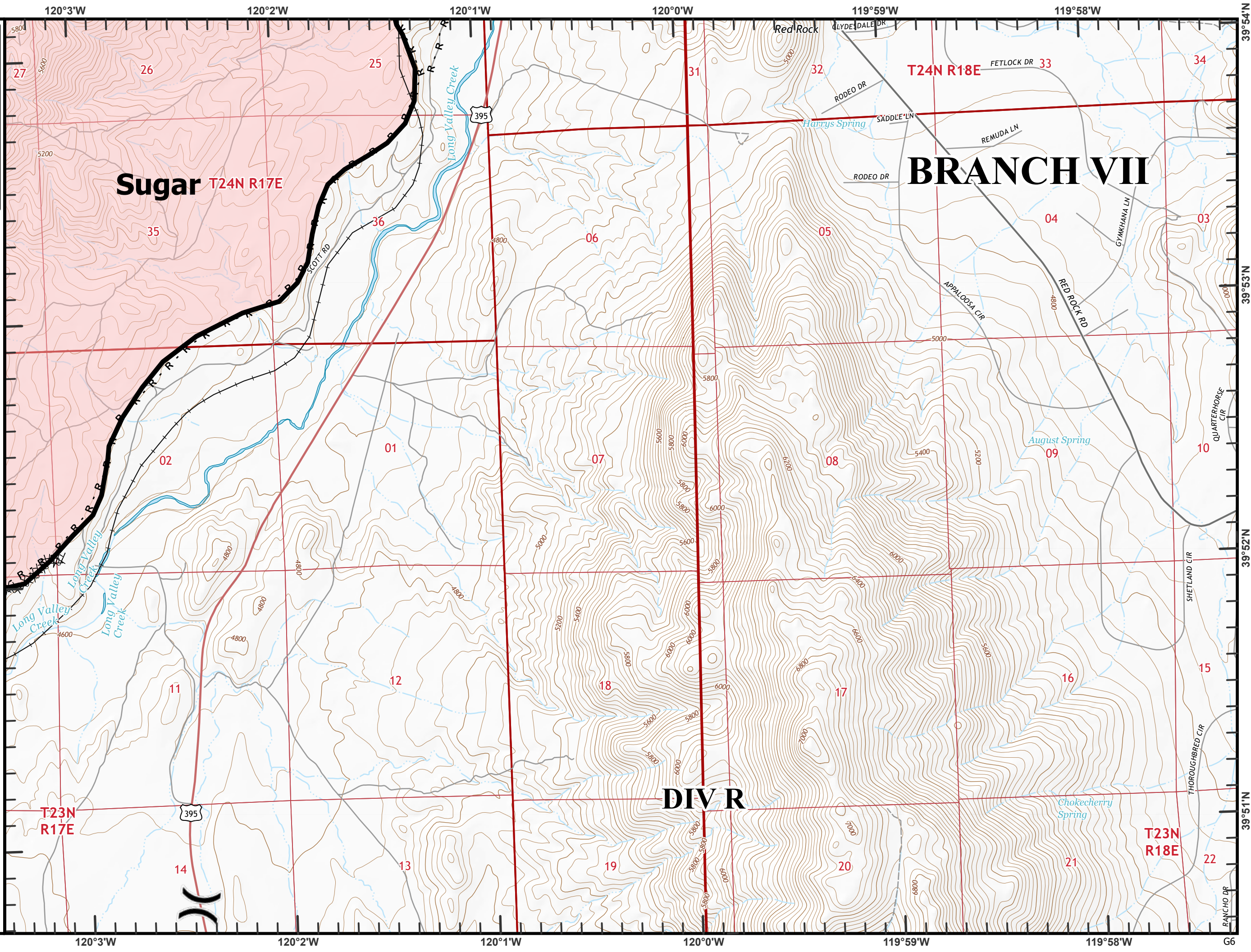
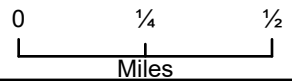
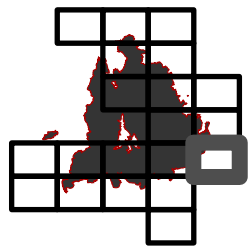
284

284

G5

Beckworth Complex
CA-PNF-001064
NAD83, Zone 10
IAP Tiles
07/22/2021
Day Shift
Branch VII
Index Grid
G6

- ⊗ Completed Dozer Line
- R Completed Road as Line
- ⌋ Division Break
- ▬ Contained Line
- + Railroad



Beckwourth Complex
CA-PNF-001064
NAD83, Zone 10
IAP Tiles
07/22/2021
Day Shift
Branch VII
Index Grid
H2

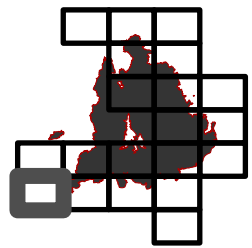


Branch Break

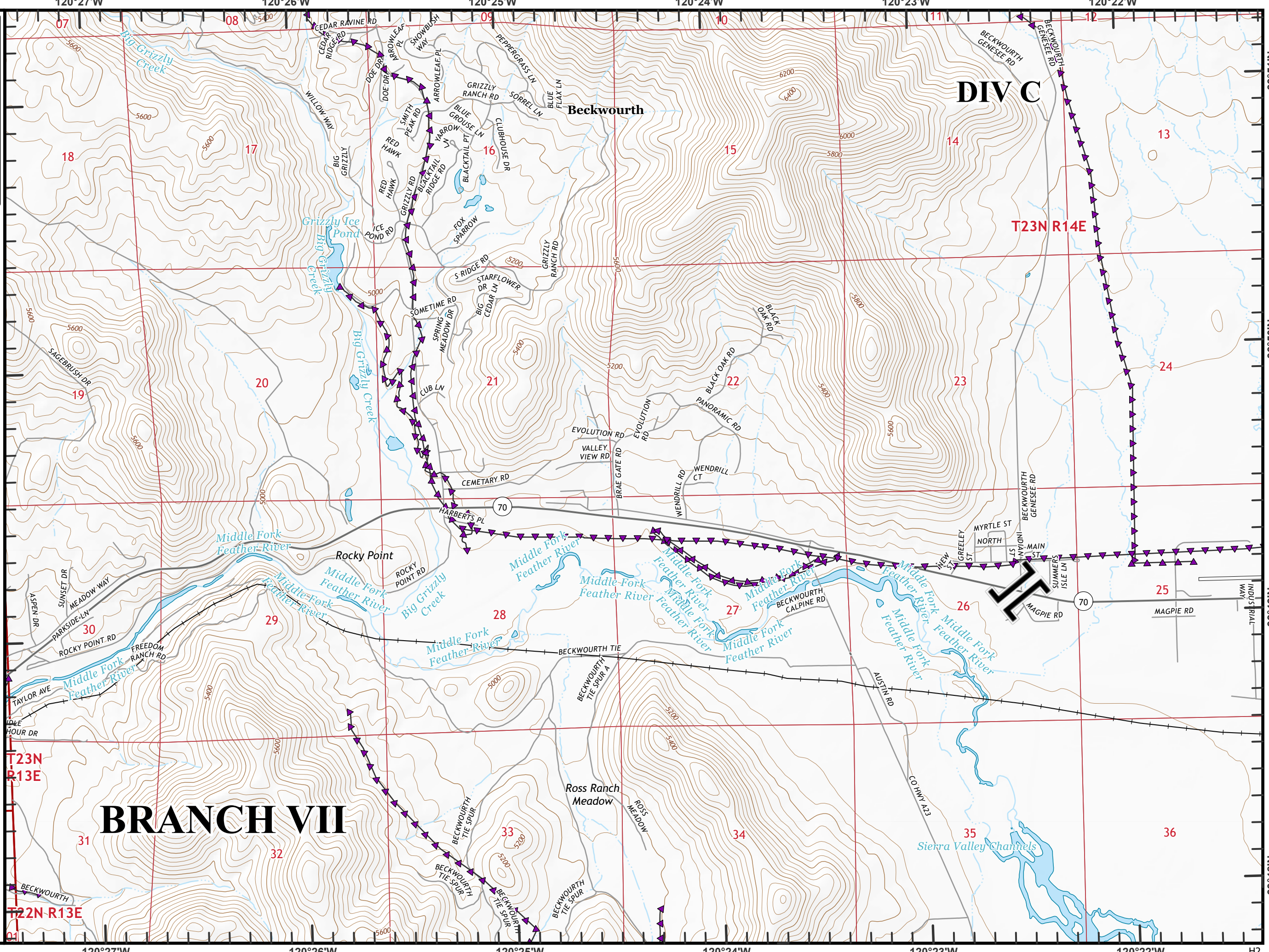
Helibase

Railroad

Sensitive Areas

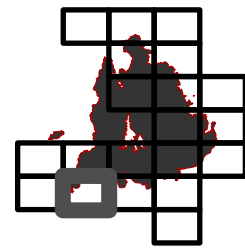


0 1/4 1/2
Miles

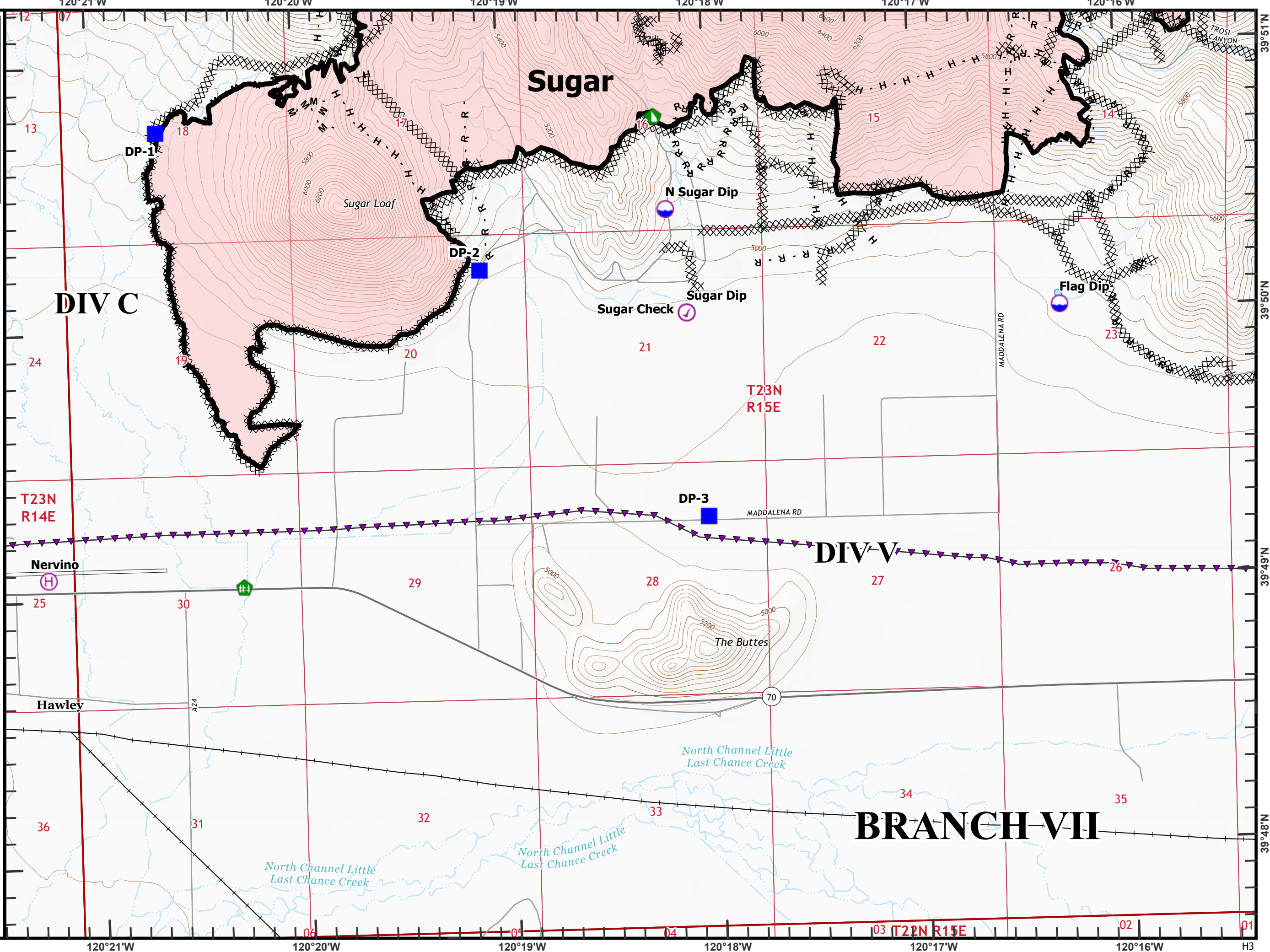


Beckworth Complex
CA-PNF-001064
NAD83, Zone 10
IAP Tiles
07/22/2021
Day Shift
Branch VII
Index Grid
H3

- ⊗ Completed Dozer Line
- H Completed Hand Line
- M Completed Mixed Construction Line
- R Completed Road as Line
- ⊙ Check Point
- ⊙ Dip Site
- ⊙ Helibase
- Drop Point
- ⊕ Fence - Cut/Damaged
- ⬆ Dozer Push
- ▬ Contained Line
- Railroad
- ▲ Sensitive Areas

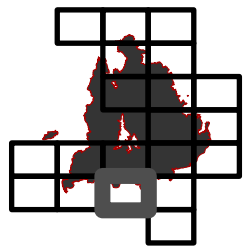


0 1/4 1/2
Miles

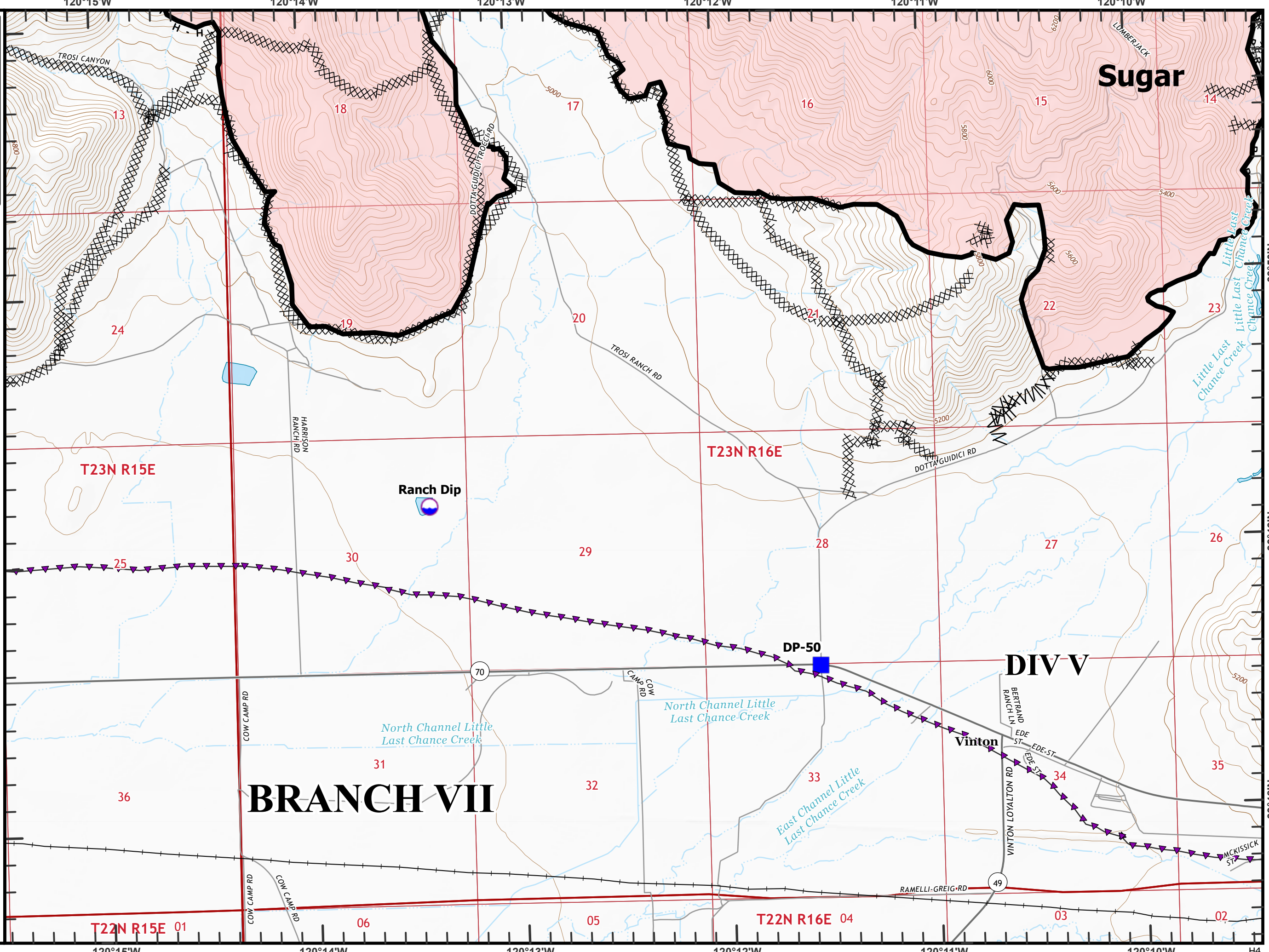


Beckworth Complex
CA-PNF-001064
NAD83, Zone 10
IAP Tiles
07/22/2021
Day Shift
Branch VII
Index Grid
H4

- ⊗ Completed Dozer Line
- ∟ Completed Fuel Break
- H Completed Hand Line
- R Completed Road as Line
- 🌊 Dip Site
- 🏹 Sling Site
- 📍 Drop Point
- Contained Line
- + Railroad
- ▲ Sensitive Areas



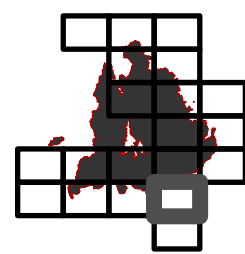
0 1/4 1/2
 Miles



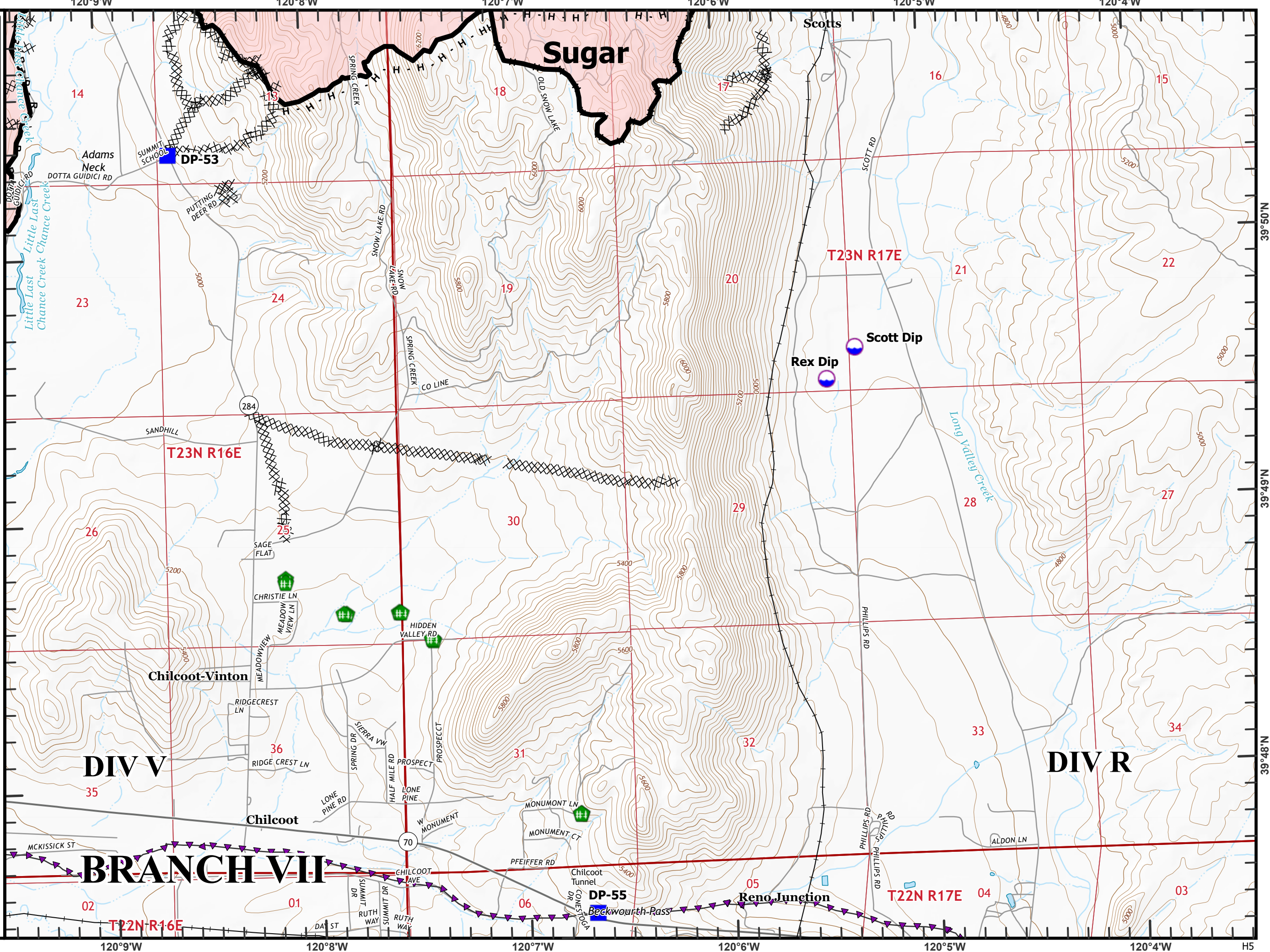
39°50'N
 39°49'N
 39°48'N
 H4

Beckwourth Complex
CA-PNF-001064
NAD83, Zone 10
IAP Tiles
07/22/2021
Day Shift
Branch VII
Index Grid
H5

- ⊗ Completed Dozer Line
- H Completed Hand Line
- R Completed Road as Line
- 📍 Dip Site
- 📍 Drop Point
- 🏠 Fence - Cut/Damaged
- Contained Line
- Railroad
- ▲ Sensitive Areas



0 1/4 1/2
 Miles



BRANCH VII

Sugar

Chilcoot-Vinton

Chilcoot

Scotts

Rex Dip

Scott Dip

Reno Junction

Beckwourth-Ross

T23N R16E

T23N R17E

T22N R17E

T22N R16E

14

18

16

15

23

24

19

20

21

22

26

25

30

29

28

27

35

36

31

32

33

34

02

01

06

05

04

03

120°9'W

120°8'W

120°7'W

120°6'W

120°5'W

120°4'W

H5

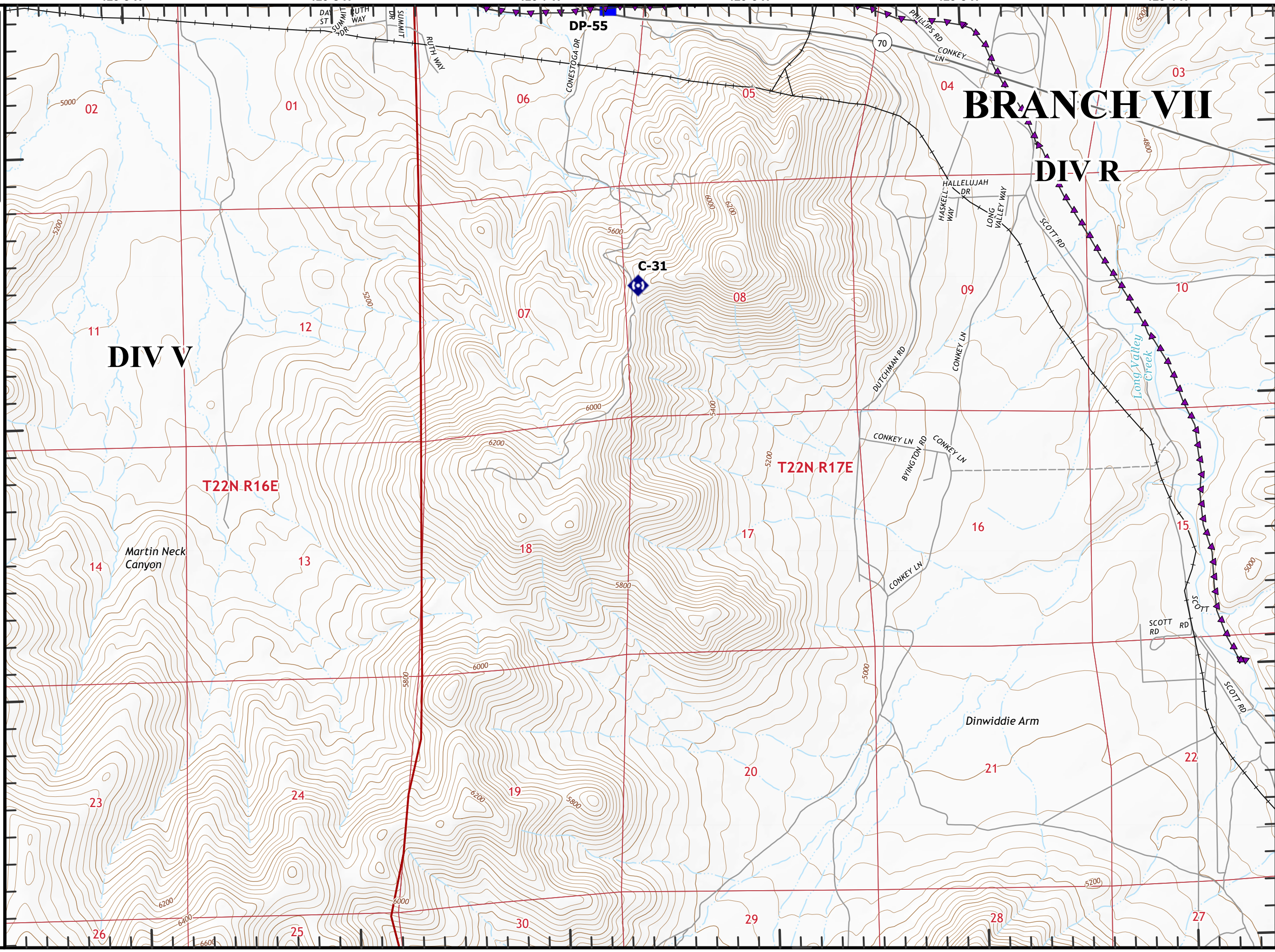
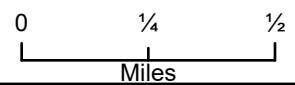
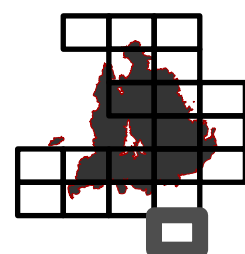
39°50'N

39°49'N

39°48'N

Beckworth Complex
CA-PNF-001064
NAD83, Zone 10
IAP Tiles
07/22/2021
Day Shift
Branch VII
Index Grid
I5

- Drop Point
- Repeater
- Railroad
- Sensitive Areas



39°47'N
39°46'N
39°45'N
39°44'N
I5