



INCIDENT ACTION PLAN
PNF
BECKWOURTH
COMPLEX



CA-PNF-1064
P5N4MK (0511)

SUNDAY
OPERATIONAL PERIOD

07/04/2021
0600 HOURS – 1800 HOURS

This page intentionally left blank

INCIDENT OBJECTIVES (ICS 202)

1. Incident Name:		2. Operational Period	
PNF - BECKWOURTH COMPLEX		Date/Time From: 7/4/2021 0600 SUN	Date/Time To: 7/4/2021 1800 SUN
3. Objective(s):			
<p>Leaders Intent: Defend against threats to life, communities, critical infrastructure and natural, cultural and historic values.</p> <p>Management Objectives:</p> <ul style="list-style-type: none"> · Provide for firefighter, and public safety. · Provide structure defense for the community of Dixie Valley. <p>Control Objectives:</p> <ul style="list-style-type: none"> · Keep fire south and west of 28N01 (Dixie Valley Road) · Keep fire north and east of 24N23 · Keep fire west of Frenchman Lake Road (176 Rd) 			
4. Operational Period Command Emphasis:			
Adaptability			
General Situational Awareness:			
Leaders think and talk about solutions. Followers think and talk about the problems.			
5. Site Safety Plan Required?		Yes <input type="checkbox"/>	No <input checked="" type="checkbox"/>
Approved Site Safety Plan(s) Located at:			
6. Incident Action Plan		(the items checked below are included in the Incident Action Plan):	
<input checked="" type="checkbox"/> ICS 202	<input type="checkbox"/> ICS 207	Other Attachments: <input checked="" type="checkbox"/> COVID-19 Protocols <input type="checkbox"/> TENTATIVE DMOB <input checked="" type="checkbox"/> OTHER ATTACHMENTS <input type="checkbox"/> _____	
<input checked="" type="checkbox"/> ICS 203	<input checked="" type="checkbox"/> ICS 208		
<input checked="" type="checkbox"/> ICS 204	<input checked="" type="checkbox"/> ICS 220		
<input checked="" type="checkbox"/> ICS 205	<input type="checkbox"/> Map/Chart		
<input type="checkbox"/> ICS 205A	<input checked="" type="checkbox"/> Weather Forecast/Tide/Currents		
<input checked="" type="checkbox"/> ICS 206			
7. Prepared by: Joe Scuri		Position/Title: PSC2 (T)	Signature: 
		Position/Title:	Signature:
8. Approved by Incident Commander:		Name: Rocky W. Opliger	Signature:  ICS 202
ICS 202		IAP Page	Date/Time: 7/3/2020 2200

Weather Forecast	Latitude: 37.9871	Longitude: -122.5889	Update	NWS Fire Weather
1. Incident Name: Beckwourth Complex	2. Operational Period:		Date From: 7/4/21 Date To: 7/4/21 Time From: 06:00 Time To: 18:00	Last Update 2021-07-03
<p>.INDEPENDENCE DAY...</p> <p>* Sky/Weather.....Mostly cloudy then becoming partly cloudy. Isolated thunderstorms in the morning. Haze.</p> <p>* Max Temperature....</p> <p>* Valleys.....84-92.</p> <p>* Mid Slope.....81-89.</p> <p>* 24 hr trend.....4 degrees cooler.</p> <p>* Min Humidity.....</p> <p>* Valleys.....15-24%.</p> <p>* Mid Slope.....16-24%.</p> <p>* 24 hr trend.....Little change.</p> <p>* 20-Foot Winds.....</p> <p>* Valleys/Slope....Upslope 4 to 8 mph becoming west 8 to 13 mph late in the afternoon.</p> <p>* Ridge Top.....Light winds becoming southwest 10 to 15 mph late in the afternoon.</p> <p>* Haines Index.....3-4.</p> <p>* LAL.....6.</p> <p>* Chc Wetting Rain...5%.</p> <p>* Mixing Height.....1200-1700 ft agl increasing to 7000-8000 ft agl in the afternoon.</p> <p>* Transport Winds...Light winds becoming west around 10 mph in the afternoon.</p> <p>.SUNDAY NIGHT...</p> <p>* Sky/Weather.....Clear.</p> <p>* Min Temperature....</p> <p>* Valleys.....45-55.</p> <p>* Mid Slope.....52-62.</p> <p>* Max Humidity.....</p> <p>* Valleys.....60-70%.</p> <p>* Mid Slope.....42-52%.</p> <p>* 20-Foot Winds.....</p> <p>* Valleys/Slope....West winds 9 to 15 mph with gusts to 25 mph becoming downslope 2 to 5 mph.</p> <p>* Ridge Top.....Southwest winds 10 to 15 mph. Gusts to 25 mph in the evening.</p> <p>* Haines Index.....4-5.</p> <p>* LAL.....1.</p> <p>* Chc Wetting Rain...0%.</p> <p>* Mixing Height.....4100-5100 ft agl in the evening then 200-500 ft agl.</p> <p>* Transport Winds...West 10 to 15 mph in the evening becoming light.</p> <p>* Ventilation.....Very good decreasing to poor after midnight.</p>				
PREPARED BY:	Date/Time: 7/3/21			

ASSIGNMENT LIST (ICS 204 WF)

CONTROLLED UNCLASSIFIED
INFORMATION//BASIC

1. Incident Name: Beckwourth Complex	2. Operational Period: Date From: 07/04/21 Date To: 07/04/21 Time From: 06:00 Time To: 18:00	3. Branch Division III (Dotta) Z Page 1 of 1 Zulu
---	---	--

4. Operations Personnel: Operations Section Chief: Dave Pereira Branch Director: Joe Gonzales Division/Group Supervisor: J. Sevelson	Night Ops: Branch Safety: Air Attack:
---	---

5. Resources Assigned:		** Resources Below in Bold are 12 Hour **						
Resource Identifier	ALS	LWD	Leader	Personnel	Request #	Hours	Reporting Location	
ENG HIGH COUNTRY			C. Sutton	3				
ENG BOULDER			P. Koretz	3				
ENG FIRESTORM 30			A. Waterbury	4				
ENG MONTROSE			Stanley	4				
WT E. Plumas				1				
WT HARVEY			Hoyt	2				
WT BENS			C. Hale	2				
WT BILL			B. Bill	2				
WT BKV FD				2				
WT WOODS 99				1				
FALM ANF ENT				2				
FALM TIMBER				2				
FELB CALLAHAN				1				

6. Work Assignments:
Support / Secure Div Z, mop up where appropriate

7. Special Instructions:

8. Communications							
Name	Ch	Function	Rx Freq	Rx Tone	Tx Freq	Tx Tone	Notes
PNF FOREST NET	1	COMMAND	170.5500	CSQ	164.8750	Tone 7	DIXIE MTN
R5 T5	3	TACTICAL	167.1125		167.1125		
A/G PRIMARY	14	A/G COMMAND	169.2875		169.2875		Entire Complex
A/G SECONDARY TAC	15	A/G TACTICAL	167.0625		167.0625		Entire Complex

9. Prepared by: Name: Tom Reves / Mike Vetti / Brian Talbott (T) RESL Signature:

ICS 204 Date/Time: 7/3/2021 2200 Personnel Count: 21

AIR OPERATIONS SUMMARY (ICS 220)

1. Incident Name: Dotta Fire	2. Operational Period: Date From: 7/04/2021 Date To: 7/04/2021 Time From: 0600 Time To: 2200	3. Sunrise: 0539 Sunset: 20:36	
4. Remarks (safety notes, hazards, air operations special equipment, etc.): Track all Dip site locations/ Number of Dips/ Gallons Taken All GPS to be collected in Degrees, Minutes, Decimal Minutes Format.		6. Temporary Flight Restriction Number: Altitude: ON REQUEST Center Point:	
5. Ready Alert Aircraft: Medivac: New Incident:		9. Fixed-Wing (category/kind/type, make/model, N#, base): Air Tactical Group Supervisor Aircraft:	
8. Frequencies:		AM	FM
7. Personnel: Air Operations Branch Director Air Support Group Supervisor Air Tactical Group Supervisor Helicopter Coordinator Helibase Manager	Name: Phone Number:	Air/Air Fixed-Wing Air/Air Rotary-Wing – Flight Following Air/Ground Command Deck Coordinator Take-Off & Landing Coordinator Air Guard	171.0375 171.0375 169.2875 170.550 RX 164.8750 TX 168.6250
10. Helicopters (use additional sheets as necessary):			
FAA N# N20PF N212HP N16HX N889AB	Category/Kind/Type Type 2 Type 2 Type 2 Type 1	Make/Model Nervino Airport Nervino Airport Nervino Airport Nervino Airport	Available Start Remarks
11. Prepared by: Name: _____		Signature: MITCHELL WILSON	
Position/Title: _____		Date/Time: _____	

Digitally signed by MITCHELL WILSON
Date: 2021.06.30 22:55:43 -0700

Beckwourth Complex – Safety Message

INCIDENT #

DATE: 07/04/2021 TIME: 0600-1800 Day Shift

Incident Management Team Transition

- Sometimes called the 19th Watch Out Situation
- Take the time to understand the plan. Ensure all resources completely understand the assignment, the Communications Plan, and the Medical Plan.
- Supervisory positions have changed. Know who you are working for.
- Briefings: Required every shift, for all personnel, for new assignments, and for changing conditions.

Any Firefighter knows how Every firefighter should know why

Make a Safety Difference

- As a supervisor, provide constant and relentless oversight.
- ***Stay focused on the task at hand, all the time!***
- Come up with a safer way to perform a risky assignment.
- Discuss situations that might cause a near miss.
- Never tolerate "Hey, watch this!"
- Discuss the effects of fatigue and how to mitigate the effects of fatigue.
- While in the fire zone, wear your hardhat when you leave the vehicle.
- Have a purpose in what you do.

Covid-19

- Be Smart! Stay Apart! Maintain at least 6 feet distance from people when feasible.
- Practice good hygiene. Wash hands often and avoid touching your face.
- Cover your nose and mouth with a facial covering and cough into your elbow if needed.
- Monitor your health. If you have a fever, shortness of breath, coughing, sneezing or any other Covid-19 related symptom, tell a supervisor and maintain social distancing.

Prepared by:

CIIMT 4 Safety Group



INCIDENT RISK ANALYSIS (ICS 215A)

Branch's	HAZARDOUS ACTIONS / CONDITIONS	MITIGATIONS / WARNINGS / REMEDIES
ALL	THUNDERSTORMS	<ul style="list-style-type: none"> • RED FLAG WARNING FOR DRY LIGHTNING • Follow the thunderstorm safety procedures in the IRPG p.21. • Observe the 30/30 rule, see lightning, hear thunderclap <30 seconds, take precautions. • Take shelter in vehicles if possible. • If outdoors, find low spot away from tall trees.
ALL	TRAFFIC & DRIVING	<ul style="list-style-type: none"> • Practice "Defensive Driving" techniques. • Scout Roads for ingress/ egress routes turnarounds • 4th of July weekend, Heavy public use • Use warning lights when working on roads or traveling in smoke
ALL	FIRE BEHAVIOR/DRY FUEL CONDITIONS	<ul style="list-style-type: none"> • Establish and maintain LCES • Anticipate active fire behavior and rapid rates of spread. • Watch for spot fires. • Allow for adequate time to escape routes and safety zones. • ERC's above 87th percentile.
ALL	HEAT RELATED ILLNESS(HRI) DEHYDRATION	<ul style="list-style-type: none"> • Drink 2:1 water to sports drinks • Take frequent breaks. • Drink before, during and after shift... even if you are not thirsty. • Recognize symptoms of heat related HEAT REALTED ILLNESS (IRPG P.107
ALL	COMMUNICATIONS	<ul style="list-style-type: none"> • Share your Situational Awareness (hazards, changes, etc.) to those who also have a need. • Answer questions when asked by others. Ask for intel when you do not know the plan. • Ensure all personnel are familiar with the incident and IA communications plans.
ALL	DANGER TREES	<ul style="list-style-type: none"> • Follow "Hazard Tree Safety" guidelines, IRPG pages 22. • Post lookouts or use a spotter in mop-up areas with personnel. • Do not park vehicles or take breaks in high concentrations of hazard trees. • Establish trigger points for disengagement during high wind events.
ALL	ATV/UTV Use	<ul style="list-style-type: none"> • Ensure equipment is inspected and safe to use. • Ensure operator is trained and certified to operate. • Ensure operator has proper PPE according to the redbook/RMA.
ALL	STEEP TERRAIN & ROLLING DEBRIS	<ul style="list-style-type: none"> • Maintain 8'-10' spacing when working & walking. • Do not work above any personnel. • Evaluate necessity to send personnel in areas with limited access.
ALL	ENVIRONMENTAL HAZARDS	<ul style="list-style-type: none"> • Keep alert for wildlife, rattlesnakes, insects, and plants. Watch footing and hand placement around rocks.
ALL	AIR OPERATIONS	<ul style="list-style-type: none"> • Follow " Aviation Watch-Out Situations" on page 44, IRPG. • Do not plan on air resources for medical transport or resupply. • Refer to page 57, IRPG for directing bucket drops. • Ensure positive communication with all air resources.
ALL	HEAVY EQUIPMENT OPERATIONS	<ul style="list-style-type: none"> • Ensure communications are established with operators. • Use hand signals if other communications are unavailable. • Maintain a 50'-100' exclusion area around equipment. • Use a spotter when backing.
ALL	FATIGUE	<ul style="list-style-type: none"> • Be alert for signs of fatigue and take breaks, as necessary. • Maintain 2:1 work/rest ratio. • Monitor incoming resources for level of fatigue.
ALL	INDIRECT LINE CONSTRUCTION	<ul style="list-style-type: none"> • Establish and maintain LCES. • Locate line in favorable location, lighter fuels, and gentler topography when possible. • Utilize natural or existing barriers.
INCIDENT NAME Beckwourth Complex		DATE PREPARED: July 3rd, 2021
		TIME PREPARED: 1800 HOURS
		OPERATIONAL PERIOD Day Shift 07/4/21 0600-1800 Prepared by Frank Pingiczer SOF2

Fire and COVID-19 Briefing Checklist

Fully vaccinated people:

- Do not need to wear a mask or physically distance in federal buildings or on Federal lands, except where called for by Federal, State, local, tribal, or territorial laws, rules, and regulations
- Masks are required on all federally managed incidents for individuals that are not fully vaccinated. Mask wearing requirements on incidents or in federal facilities should be consistent with CDC guidance.




Self-Awareness / Screening

- Immediately separate yourself from others.
- Notify supervisor if you or others experience:
 - o Cough, more than expected
 - o Shortness of breath or difficulty breathing
 - o New loss of taste or smell
 - o Fever
 - o Chills
 - o Sore throat
 - o Muscle pain
- Review and follow crew and division plans to isolate, triage, and transport symptomatic personnel.

SUPERVISOR :

Notify Medical Unit as soon as possible.

This page intentionally left blank

1. Incident Name				2. Operational Period								
Beckwourth Complex				Date/Time: 7/04/21 (0600-1800)								
3. Medical Aid Stations / Ambulance Services / REMS												
Name		Location		Frequency		Advanced Life Support (ALS)						
						Yes	No					
Plumas 12 Ambulance		4 Corners		Command		X						
4. Air Rescue / Air Ambulance Services												
Name		Location		Type of Aircraft & Capability								
Care Flight 4		Beckwourth		ALS, 24 Hours								
Care Flight 3		Truckee		ALS, 24 Hours								
Cal Fire 202		Susanville		BLS, Hoist, Day Only								
CHP H14 / H16		Redding		ALS, Hoist, Day Only								
5. Hospitals (all times estimated from incident location)												
Name & Level		GPS Datum – WGS 84 Degrees Decimal Minutes		Travel Time (From ICP)		Phone		Helipad Yes No		Address		
Eastern Plumas Health Care		Lat:	N 39° 48.33'		5	10	530-832-6500				500 1 st Ave, Portola CA	
		Long:	W 120° 27.77'		MINS	MINS						
Plumas District Hospital (Level 4)		Lat:	N 39° 56.4115'		5	40	530-283-7110		X		1065 Bucks Lake Rd Quincy, CA	
		Long:	W 124° 08.800'		MINS	MINS						
Renown Medical Center (Level 2)		Lat:	N 39° 31.52'		20	50	775-982-2005		X		1156 Mill St Reno, NV	
		Long:	W 124°05.45'		MINS	MINS						
St. Mary's Regional Medical Center		Lat:	N 33°46.82'		20	50	775-770-3000		X		235 W 6 th St. Reno, NV	
		Long:	W 118°11.17'		MINS	MINS						
U.C. Davis Medical Center (Level 1 Trauma/Burn)		Lat:	N 38°33.32'		45	3	916-703-6576		X		2315 Stockton Blvd. Sacramento, CA.	
		Long:	W 121°27.35'		MINS	HRS						
6. Division / Crew Emergency Pre-Plan								<i>Update and discuss with assigned resources daily.</i>				
Fireline EMT / Medic's Division / Branch Location												
Air Hoist site location site: Lat: / Long: / Elevation:												
Helispot: Lat: / Long: / Elevation:												
MED LZ:												
7. Prepared By (Medical Unit Leader)				8. Date/Time		9. Reviewed By (Safety Officer)		10. Date/Time				
MEDL Eric Williams / Doug Stuart 				7/03/2021 2000		SOFM Dan Snow 		07/03/2021 2000				
												

Medical Incident Report

FOR A **NON-EMERGENCY INCIDENT**: WORK THROUGH CHAIN OF COMMAND TO REPORT AND TRANSPORT INJURED PERSONNEL AS NECESSARY.

FOR A **MEDICAL EMERGENCY**: IDENTIFY ON SCENE INCIDENT COMMANDER BY NAME AND POSITION AND ANNOUNCE **"MEDICAL EMERGENCY"** TO INITIATE RESPONSE FROM COMMUNICATIONS

Use the following items to communicate situation to communications/dispatch.

1. CONTACT COMMUNICATIONS / DISPATCH (Verify correct frequency prior to starting report)

Ex: "Communications, Div. Alpha. Stand-by for Emergency Traffic."

2. INCIDENT STATUS: Provide incident summary (including number of patients) and command structure.

Ex: "Communications, I have a Red priority patient, unconscious, struck by a falling tree.

Requesting air ambulance to Forest Road 1 at (Lat./Long.)

"This will be the Trout Meadow Medical Incident, IC is TFLD Jones. EMT Smith is providing medical care."

Severity of Emergency AND Transport Priority (priority 1, 2, 3)	<input type="checkbox"/> RED / PRIORITY 1 Life or limb threatening injury or illness. Evacuation need is IMMEDIATE <i>Ex: Unconscious, difficulty breathing, bleeding severely, 2° - 3° burns more than 4 palm sizes, heat stroke, disoriented.</i>	
	<input type="checkbox"/> YELLOW / PRIORITY 2 Serious Injury or illness. Evacuation may be DELAYED if necessary. <i>Ex: Significant trauma, unable to walk, 2° - 3° burns not more than 1-3 palm sizes.</i>	
	<input type="checkbox"/> GREEN / PRIORITY 3 Minor Injury or illness. Non-Emergency transport <i>Ex: Sprains, strains, minor heat-related illness.</i>	
Nature of Injury or Illness & Mechanism of Injury		<i>Brief Summary of Injury or Illness (Ex: Unconscious, Struck by Falling Tree)</i>
Transport Request		<i>Air Ambulance / Short Haul/Hoist Ground Ambulance / Other</i>
Patient Location		<i>Descriptive Location & Lat. / Long. (WGS84)</i>
Incident Name		<i>Geographic Name + "Medical" (Ex: Trout Meadow Medical)</i>
On-Scene Incident Commander		<i>Name of on-scene IC of Incident within an Incident (Ex: TFLD Jones)</i>
Crew Patient Care		<i>Name of Care Provider (Ex: EMT Smith)</i>

3. INITIAL PATIENT ASSESSMENT: Complete this section for each patient as applicable (start with the most severe patient)

Patient Assessment: (IRPG PAGE 106)	Age:	Weight:	Chief Complaint:
Skin Signs: (color/moisture/temp)	Level of Consciousness:	BP:	HR: Respirations:
Treatment:			

4. TRANSPORT PLAN:

Evacuation Location (<i>drop point, intersection, helispot, Lat. / Long, hazards</i>)	Patient's ETA to Location:
---	----------------------------

5. ADDITIONAL RESOURCES / EQUIPMENT NEEDS:

Paramedic / EMT - Crews - Immobilization Devices - AED - Oxygen - Trauma Bag - IV/Fluid(s) - Splints - Rope rescue - Wheeled litter - HAZMAT - Extrication

6. COMMUNICATIONS: Identify State Air/Ground EMS Frequencies and Hospital Contacts as applicable

Function	Channel Name/Number	Receive (RX)	Tone/NAC *	Transmit (TX)	Tone/NAC *
COMMAND					
AIR-TO-GRND					
TACTICAL					

7. CONTINGENCY: Considerations: If primary options fail, what actions can be implemented in conjunction with primary evacuation method? Be thinking ahead.

8. ADDITIONAL INFORMATION: Updates/Changes, etc.

REMEMBER: Confirm ETA's of resources ordered. Act according to your level of training
Be Alert - Keep Calm - Think Clearly - Act Decisively

*** Follow up with MEDL upon return to ICP ***



INCIDENT RADIO COMMUNICATIONS PLAN		Incident Name BECKWORTH LIGHTENING COMPLEX, CA-PNF-001064				Date/Time Prepared 7/4/21		Operational Period Date/Time 0600-1800 HRS	
Ch #	Function	Channel Name/Trunked Radio System Talkgroup	Assignment	RX Freq	RX Tone/NAC	TX Freq	Tx Tone/NAC	Remarks	
1	COMMAND	PNF FOREST NET	DOTTA FIRE	170.5500	CSQ	164.8750	OST	T-7-DIXIE MT.	
2	COMMAND	PNF ADMIN NET	SUGAR FIRE	171.4250	CSQ	163.1625	OST	T-7-DIXIE MT. T-4-MILLS PK.	
3	TACTICAL	R5 TAC 5	DIV Z	167.1125	CSQ	167.1125		DOTTA FIRE	
4	TACTICAL	R5 TAC 4	DIV A	166.5500	CSQ	166.5500		DOTTA FIRE	
5	TACTICAL	NIFC T-2	DIV V	168.2000	CSQ	168.2000		DOTTA FIRE	
6	TACTICAL	R5 TAC 6	DIV Y, B	168.2375	CSQ	168.2375		SUGAR FIRE	
7	UNASSIGNED								
8	UNASSIGNED								
9	UNASSIGNED								
10	UNASSIGNED								
11	UNASSIGNED								
12	UNASSIGNED								
13	TACTICAL	CALCORD	MEDICAL COORDINATION	156.0750	156.7	156.0750	156.7	ENTIRE COMPLEX	
14	TACTICAL	A/G PRIMARY	A/G CMD	169.2875	CSQ	169.2875		ENTIRE COMPLEX	
15	TACTICAL	A/G SECONDARY	A/G TAC	167.0625	CSQ	167.0625		ENTIRE COMPLEX	
16	TACTICAL	Guard	EMERGENCY ONLY	168.6250	CSQ	168.6250	110.9	ENTIRE COMPLEX	

Prepared By (Communications Unit)
SAL BONILLA COML

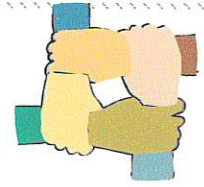


Incident Location: Portola, CA
County: Latitude, Longitude: N 49.1134, W120 28.6977

7/3/21 21:01



Human Resource Message



Beckwourth Complex
July 4, 2021

YOUR RIGHTS AND RESPONSIBILITIES

Rights:

- ✦ To work in a harassment-free environment where people treat one another with dignity, equity, courtesy and respect.
- ✦ To say "no" to unwelcome advances or requests for favors.
- ✦ To file complaints or grievances through appropriate avenues.

Responsibilities:

- ✦ To behave in a manner that treats people with dignity, equity, courtesy and respect.
- ✦ To abide by agency and incident ethics and conduct regulations including zero tolerance for drugs and alcohol in the work environment.
- ✦ To report any harassment or other inappropriate behavior you observe or Experience. If you see something, say something.

Feel free to call/text me if you have questions, concerns, or just want to chat. This manner of communication you remain anonymous.

Adam Alvarez – (HRSP) - (707) 373-8715

TRAINING SPECIALIST MESSAGE

A Training Specialist is now on the incident. All federal, state, and local government agency trainees working on position task books will need to register with the Incident Training Specialist in order to receive proper credit for your assignment.

The TNSP desk is AT the ICP – and is located adjacent to Check-In.

The Training Specialist is available immediately following the morning Operations Briefing to 2130.

Emil Picchi

Training Specialist

(650)520.5102

TNSPEP@GMAIL.COM

