




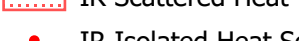


**NATIONAL INFRARED OPERATIONS**



**Infrared Map**  
Beckwourth Complex (CA-PNF-001064)  
Flight Date 7/15/2021 0200 PDT  
GCS WGS 1984  
100,523 IR Acres  
IRIN: Dale Gough



-  IR Heat Perimeter
-  IR Intense Heat
-  IR Scattered Heat
-  IR Isolated Heat Source

0 0.5 1 2 3 4 5 6 Miles

