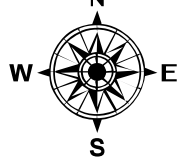


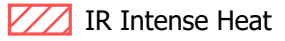




**Infrared Map**  
Beckwourth Complex (CA-PNF-001064)  
Flight Date 7/15/2021 2255 PDT  
GCS WGS 1984  
105,161 IR Acres  
IRIN: Dale Gough



-  IR Heat Perimeter
-  IR Intense Heat
-  IR Scattered Heat
-  IR Isolated Heat Source

0 1 2 3 4 5 6 Miles

Esri, HERE, Garmin, SafeGraph, METI/NASA, USG