

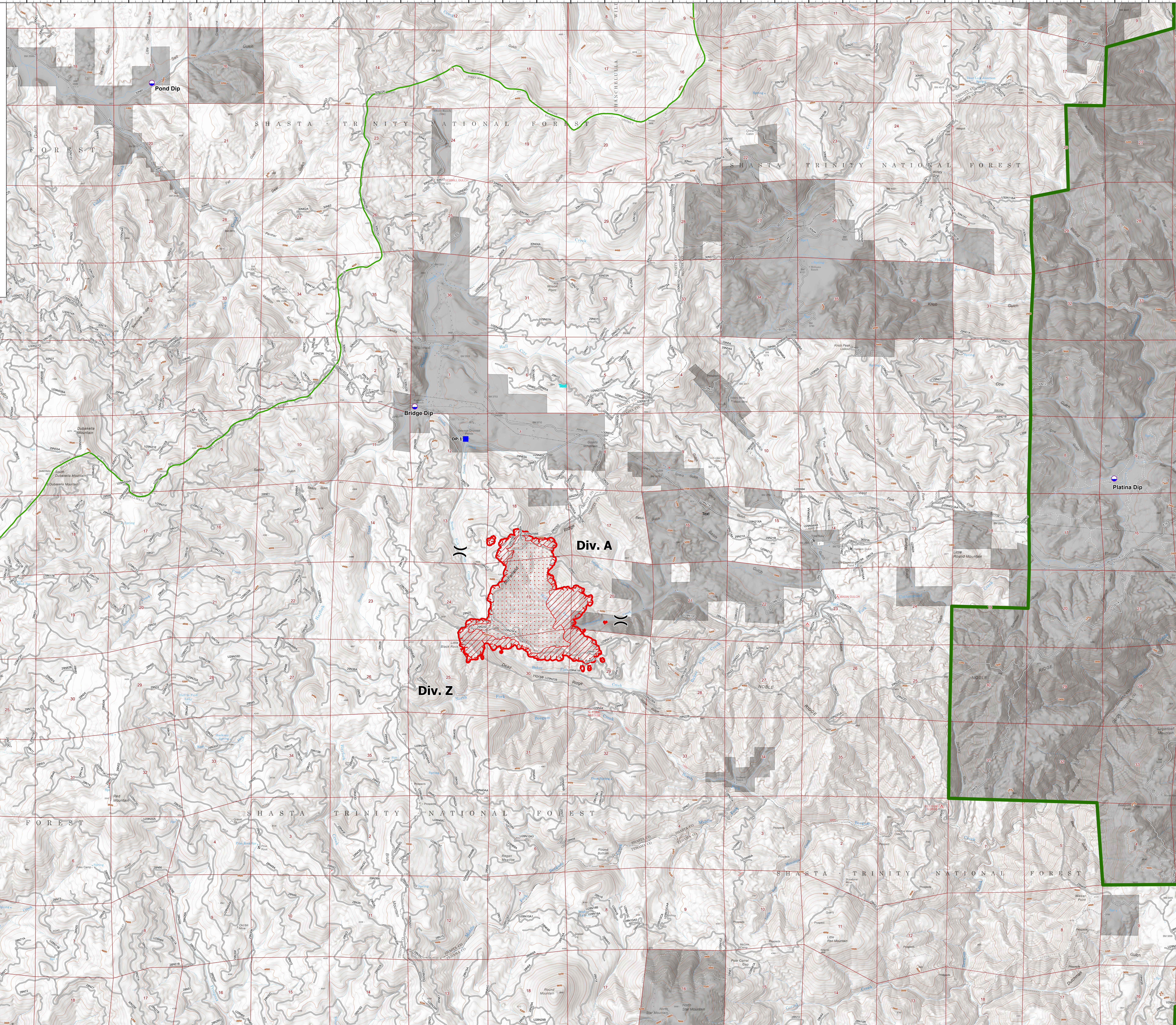
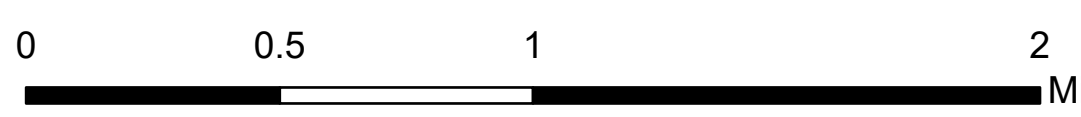

Operations IR



McFarland Fire
CA-SHF-001175
July 31, 2021 Day

1,079 acres at 7/31/2021 @ 0045

- Uncontrolled Fire Edge
- Dip Site
- Division Break
- Drop Point
- Isolated Heat Sources
- Scattered Heat
- Intense Heat
- Shasta-Trinity Forest Boundary
- Ranger District Boundary
- Non-FS Lands



7/31/2021 1430
Acres from IR
North American 1983 Datum, Lat/Long
Grid