


Operations IR



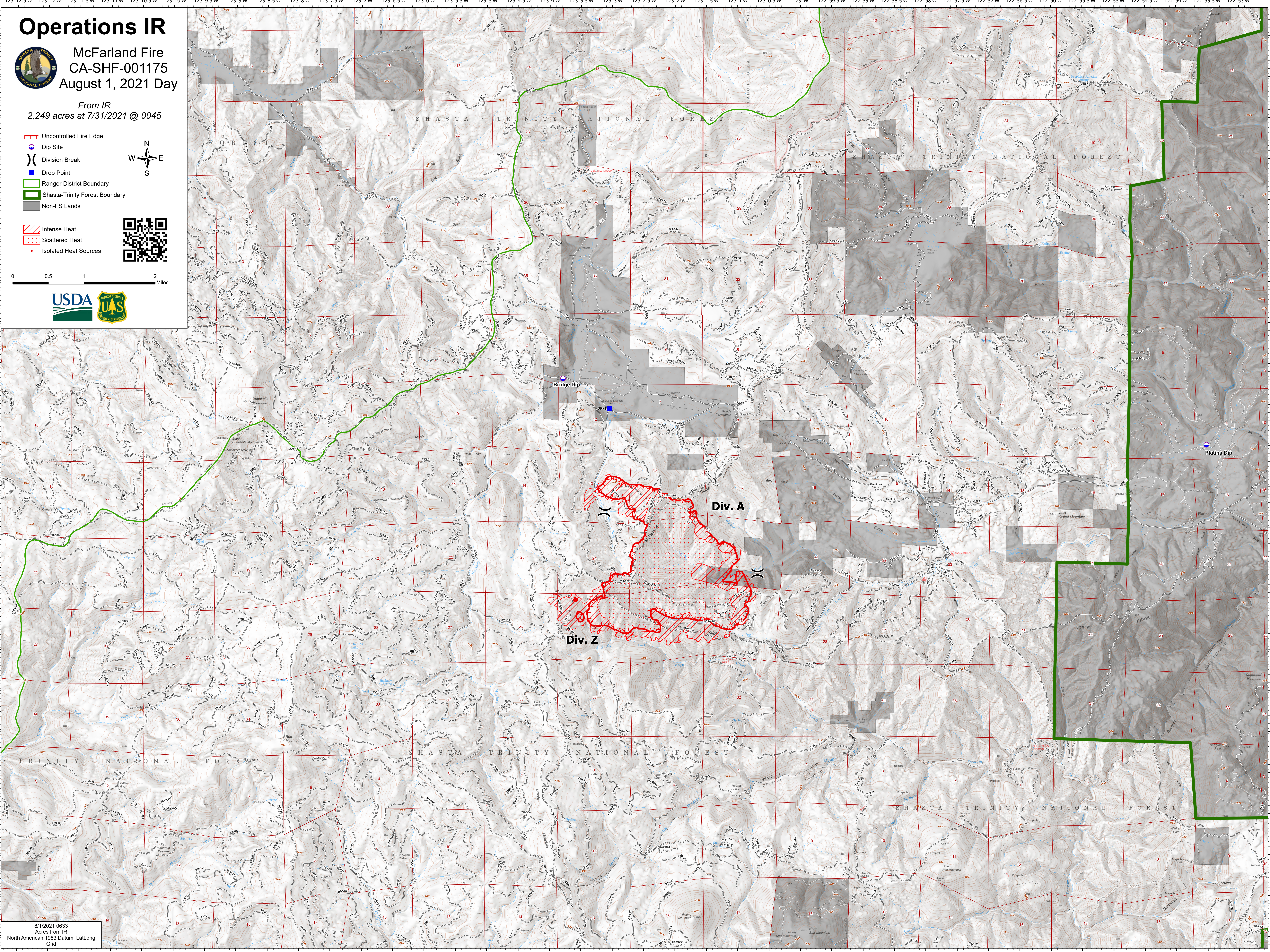
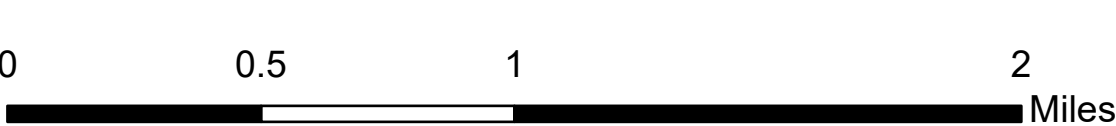
McFarland Fire
CA-SHF-001175
August 1, 2021 Day

From IR
2,249 acres at 7/31/2021 @ 0045

- Uncontrolled Fire Edge
- Dip Site
- Division Break
- Drop Point
- Ranger District Boundary
- Shasta-Trinity Forest Boundary
- Non-FS Lands



- Intense Heat
- Scattered Heat
- Isolated Heat Sources



8/1/2021 0633
Acres from IR
North American 1983 Datum, Lat/Long
Grid