

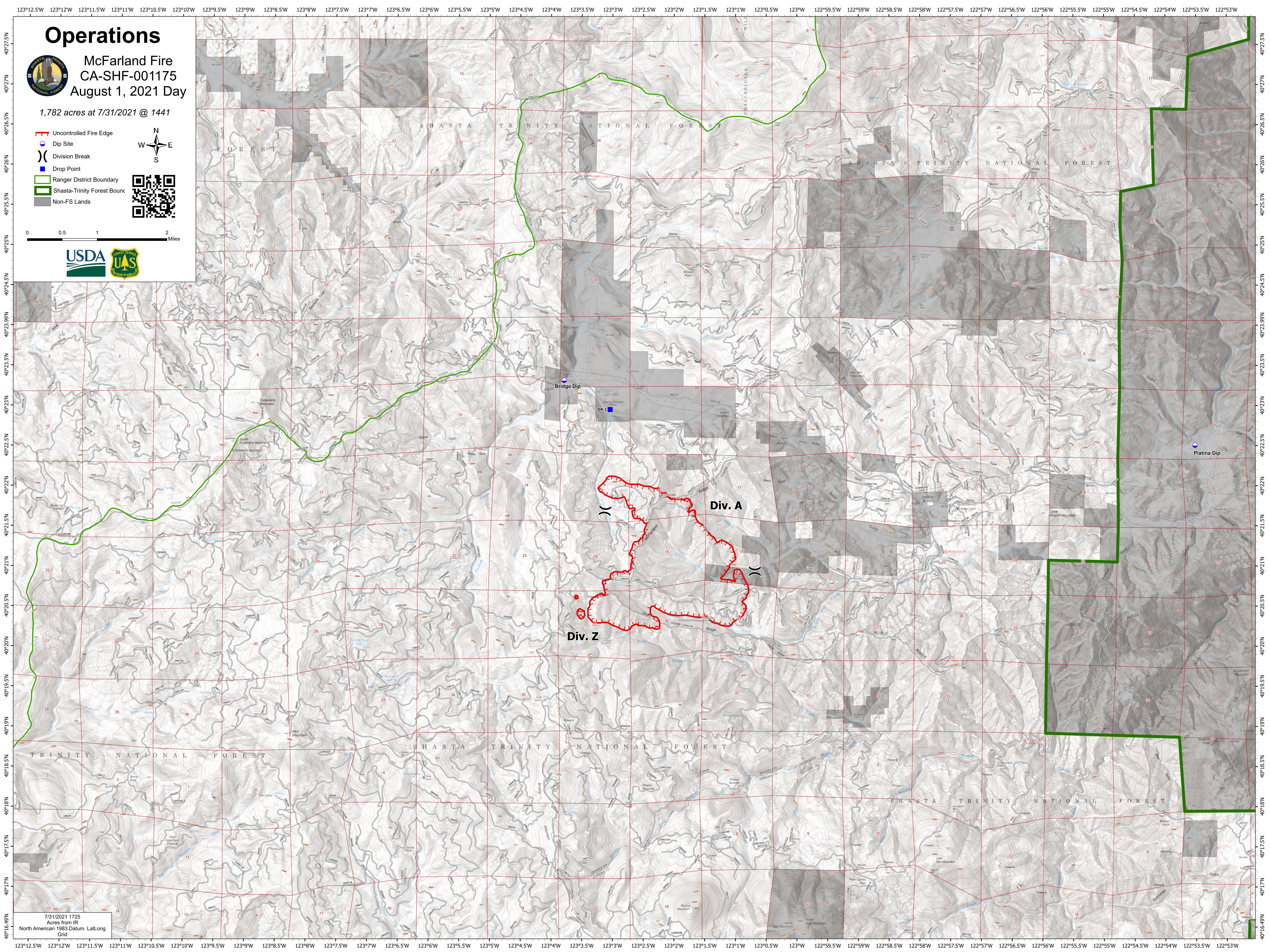
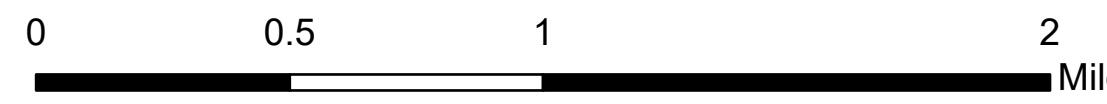

Operations



McFarland Fire
CA-SHF-001175
August 1, 2021 Day

1,782 acres at 7/31/2021 @ 1441

- Uncontrolled Fire Edge
- Dip Site
- Division Break
- Drop Point
- Ranger District Boundary
- Shasta-Trinity Forest Bounc
- Non-FS Lands



Bridge Dip

DP-1

Div. A

Div. Z

Platina Dip

7/31/2021 1725
Acres from IR
North American 1983 Datum, Lat/Long
Grid