




<b>Air Operations</b>	<b>Logistics</b>	<b>Polygon Type</b>
● Dip Site	■ Drop Point	▭ Wildfire Daily Fire Perimeter
● Helispot	■ Ops Completed	▭ August Complex 2020
<b>Assignment Breaks</b>	— Completed Dozer Line	<b>Ownership</b>
II Division Break	— Fire Perimeter	▭ Bureau of Indian Affairs
I Branch Break	— Fire Edge	▭ Bureau of Land Management
		▭ USDA Forest Service

**OPERATIONS**  
 MCFARLAND  
 CA-SHF-001175  
 08/02/2021

0 1/4 1 1/4 2 Miles  
 1:24,000  
 Map Updated: 08/02/2021 01:22