

IAP MCFARLAND

CA-SHF-001175
08/04/2021
Page 1 of 13
OVERVIEW

Air Operations

- Dip Site

Assignment Breaks

- Division Break
- Branch Break

Logistics

- Drop Point

Reference

- Bridge

Ops Completed

- Completed Dozer Line

Ops Planned


- Planned Dozer Line

Fire Perimeter

- Fire Edge

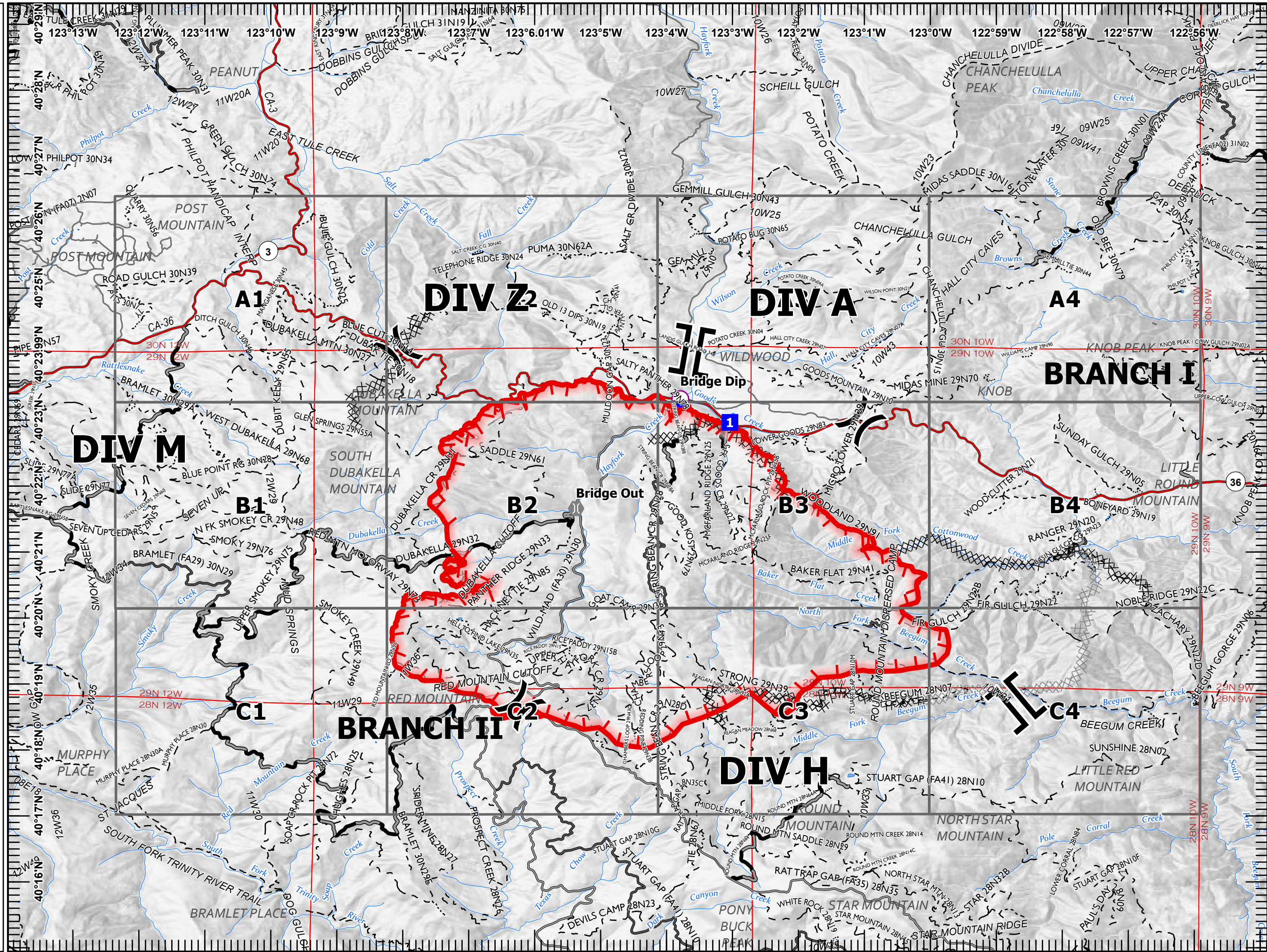
Polygon Type

- Wildfire Daily Fire Perimeter



1:100,000

Last Updated
08/03/2021
22:25



IAP MCFARLAND

CA-SHF-001175
08/04/2021
Page 2 of 13
A1

Assignment Breaks

) (Division Break

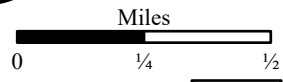
Ops Completed

⊗ ⊗ Completed Dozer Line

Polygon Type

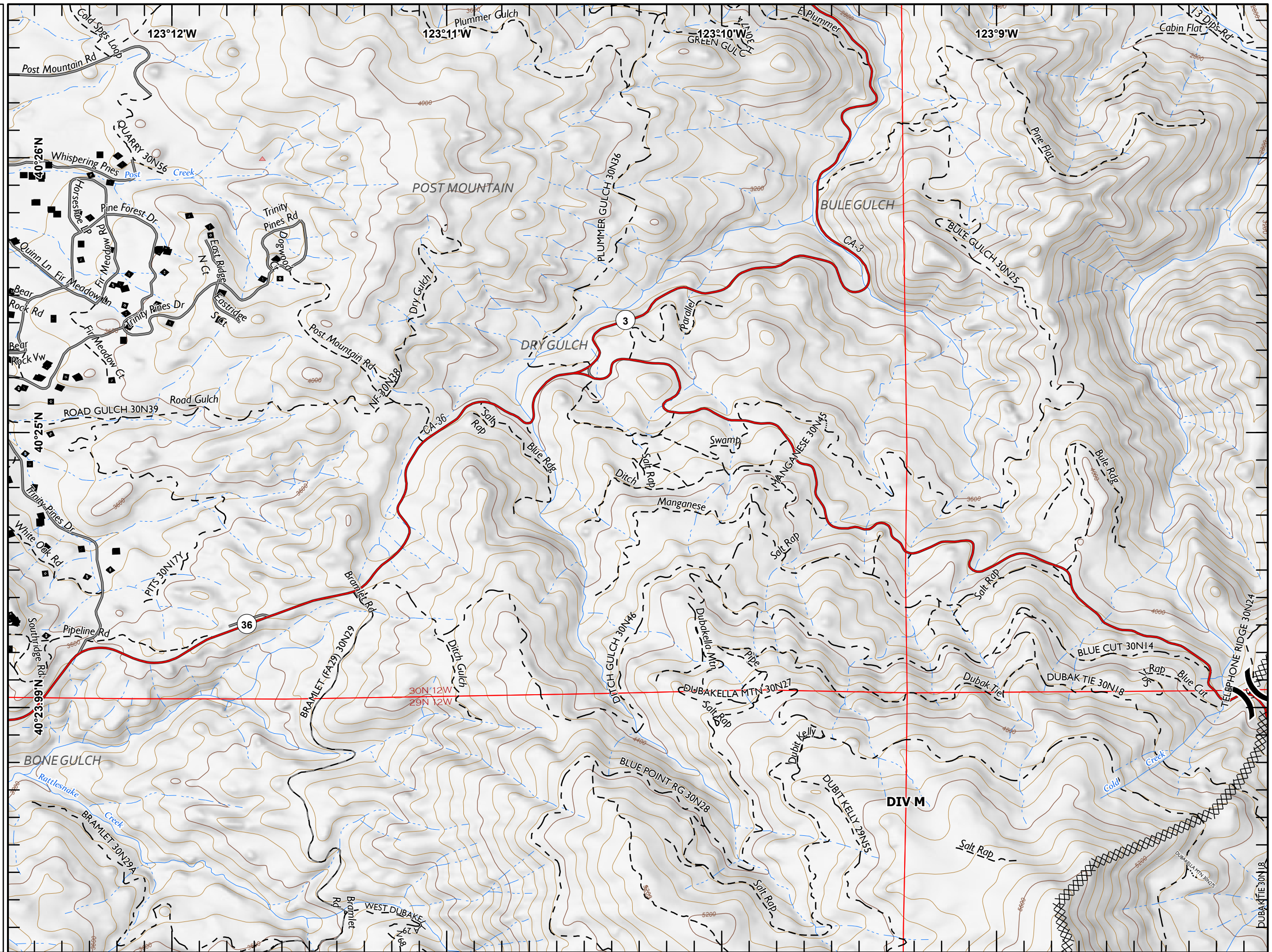
▭ Wildfire Daily Fire Perimeter

▭ BuildingFootprints



1:24,000

Last Updated
08/03/2021
22:25



IAP MCFARLAND

CA-SHF-001175
08/04/2021
Page 3 of 13
A2

Assignment Breaks

() Division Break

Ops Completed

⊗ ⊗ Completed Dozer Line

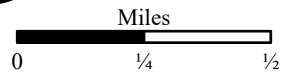
Fire Perimeter

▬ Fire Edge

Polygon Type

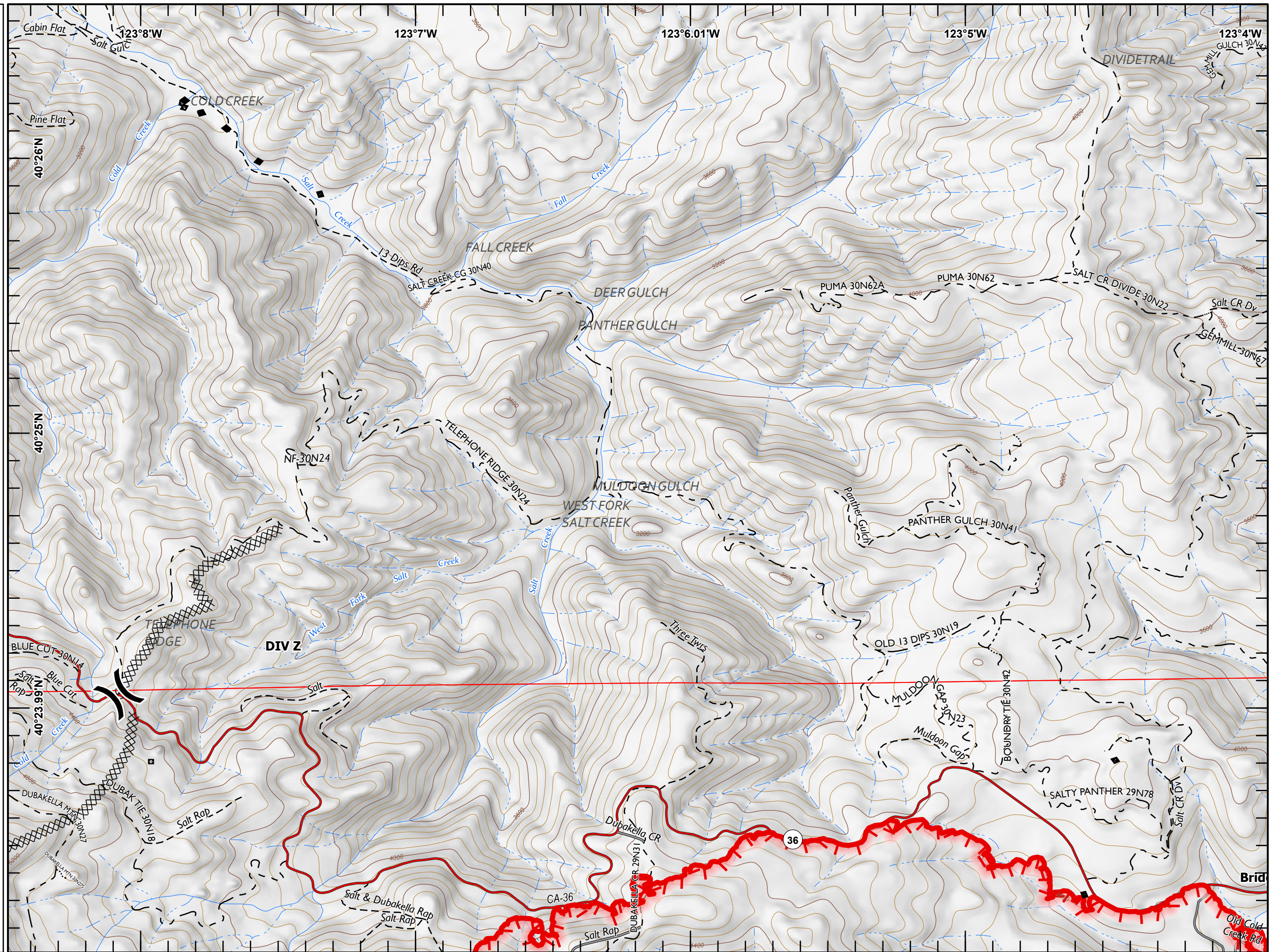
▭ Wildfire Daily Fire Perimeter

▭ BuildingFootprints



1:24,000

Last Updated
08/03/2021
22:25




IAP MCFARLAND

CA-SHF-001175
08/04/2021
Page 4 of 13
A3

Air Operations

 Dip Site

Assignment Breaks


 Branch Break

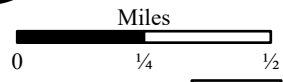
Fire Perimeter

 Fire Edge

Polygon Type

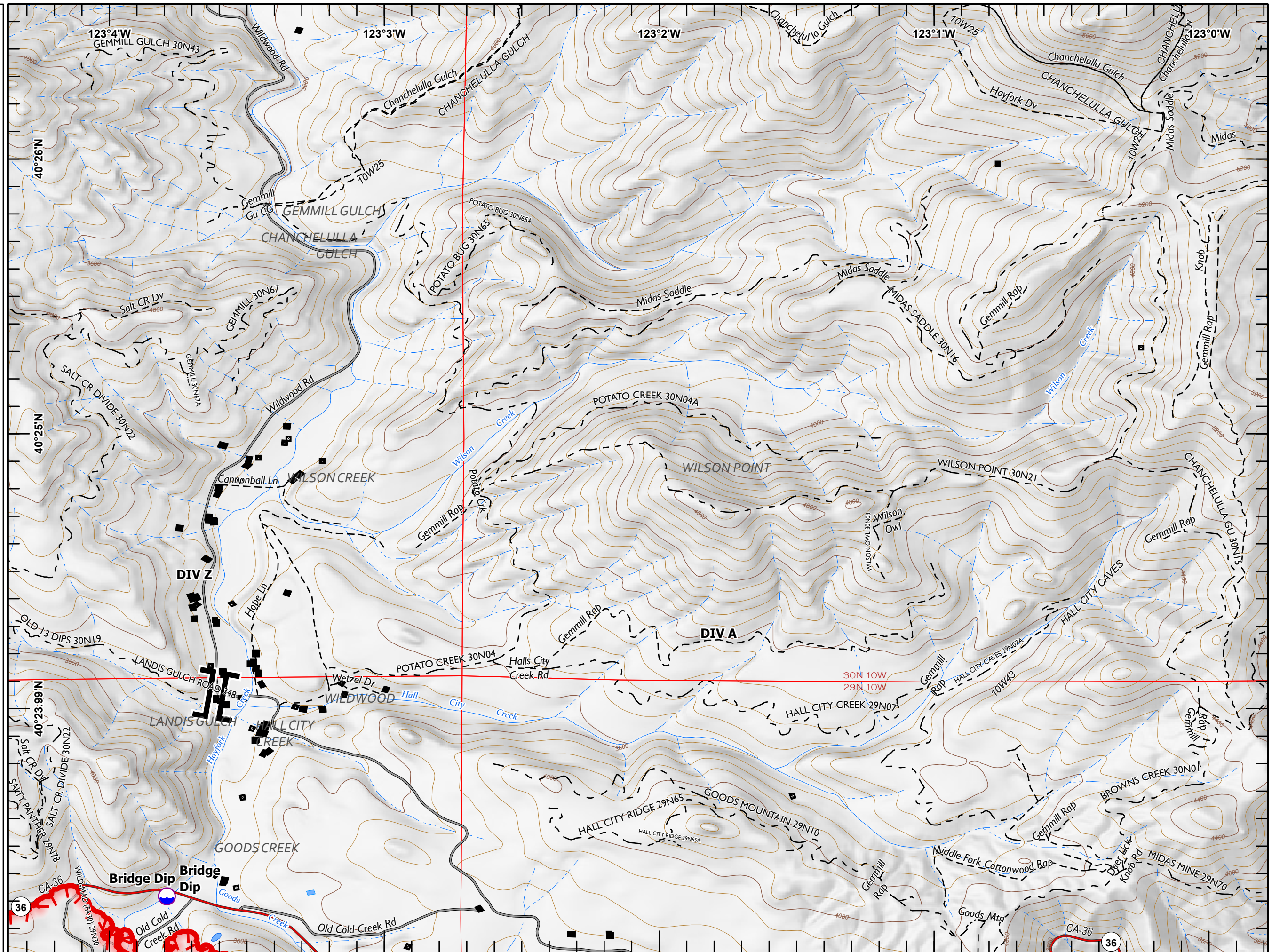
 Wildfire Daily Fire Perimeter

 BuildingFootprints




1:24,000

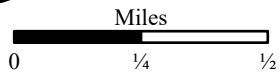
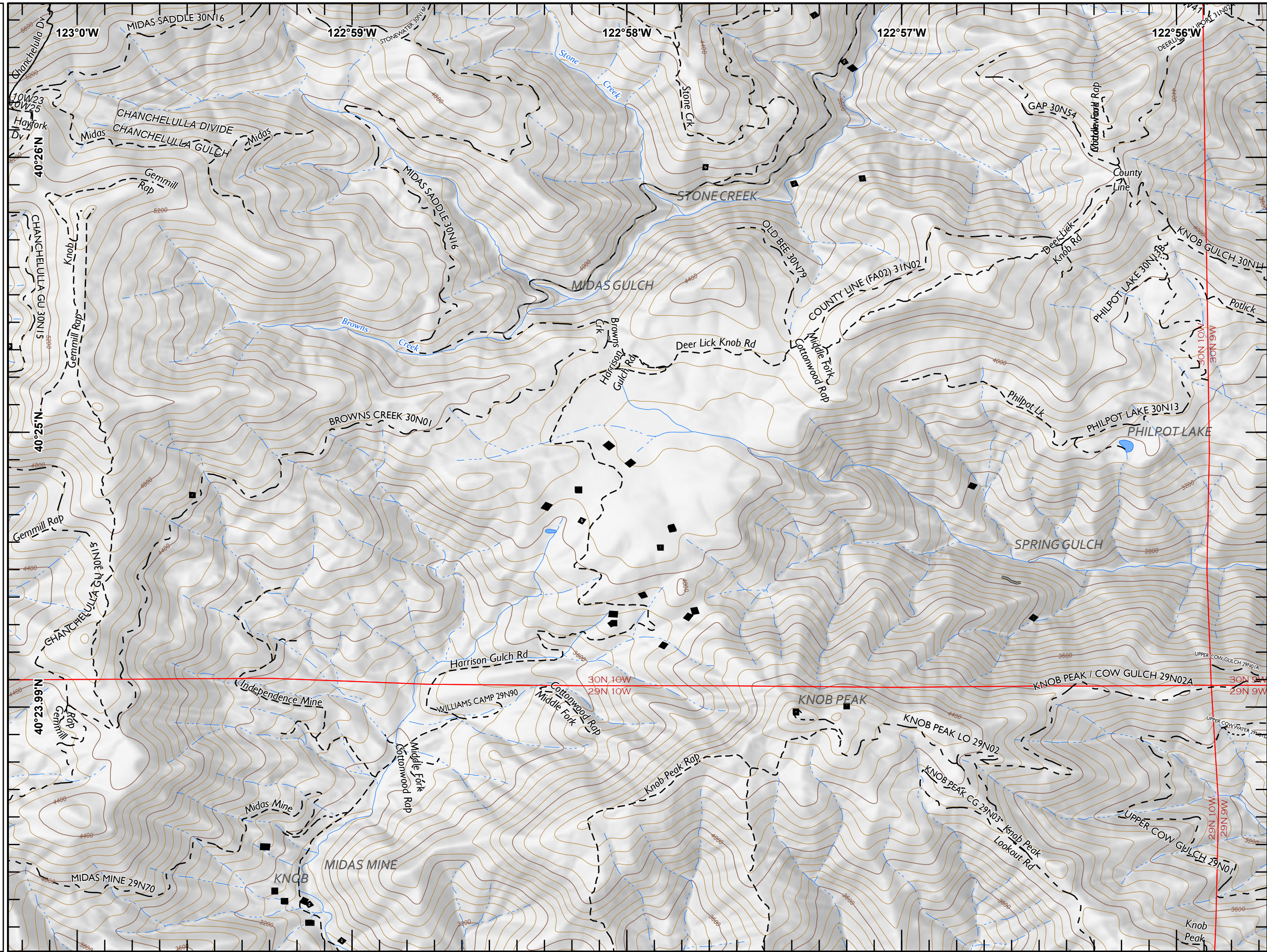
Last Updated
08/03/2021
22:25



IAP MCFARLAND

CA-SHF-001175
08/04/2021
Page 5 of 13
A4

 BuildingFootprints



1:24,000

Last Updated
08/03/2021
22.25

IAP MCFARLAND

CA-SHF-001175
08/04/2021
Page 6 of 13
B1

Ops Completed

XX Completed Dozer Line

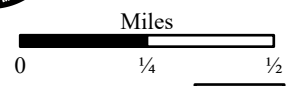
Fire Perimeter

Fire Edge

Polygon Type

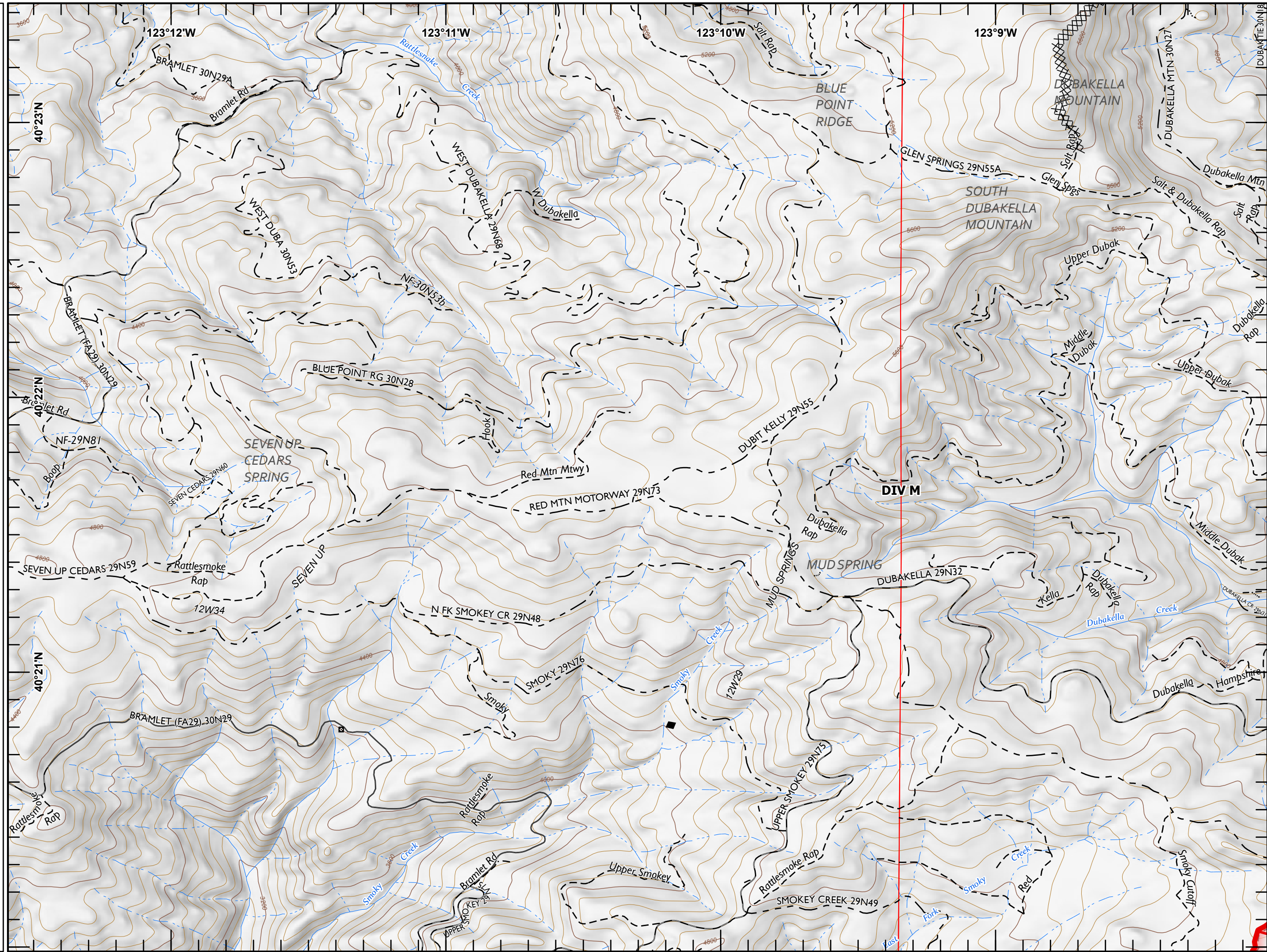
Wildfire Daily Fire Perimeter

BuildingFootprints



1:24,000

Last Updated
08/03/2021
22:26



IAP MCFARLAND

CA-SHF-001175
08/04/2021
Page 7 of 13
B2


Reference

 Bridge

Ops Completed


 Completed Dozer Line

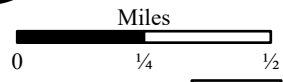
Fire Perimeter

 Fire Edge

Polygon Type

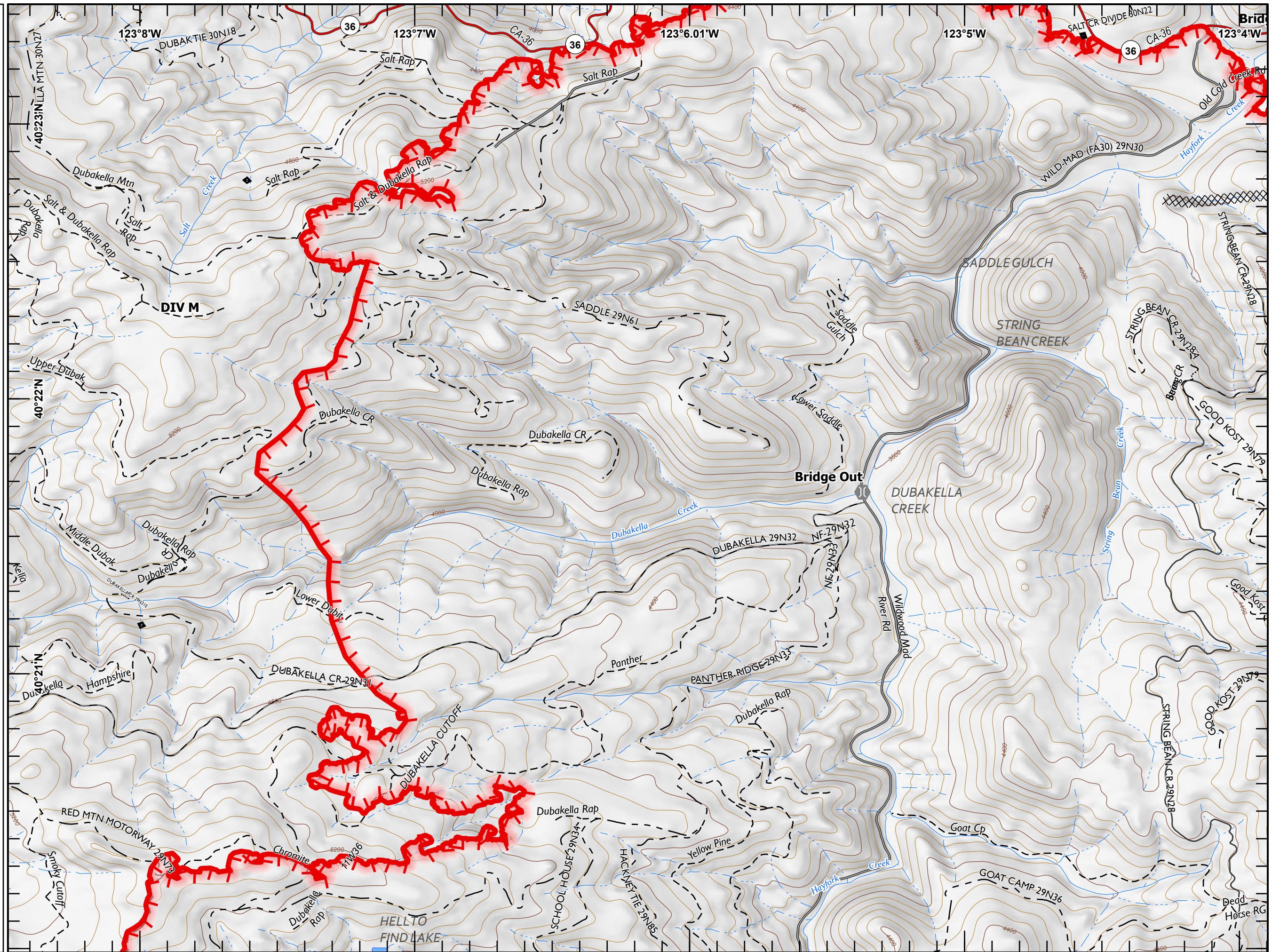
 Wildfire Daily Fire Perimeter

 BuildingFootprints



1:24,000

Last Updated
08/03/2021
22:26



IAP MCFARLAND

CA-SHF-001175
08/04/2021
Page 8 of 13
B3

Air Operations

 Dip Site

Assignment Breaks

 Division Break

Logistics

 Drop Point

Ops Completed


 Completed Dozer Line


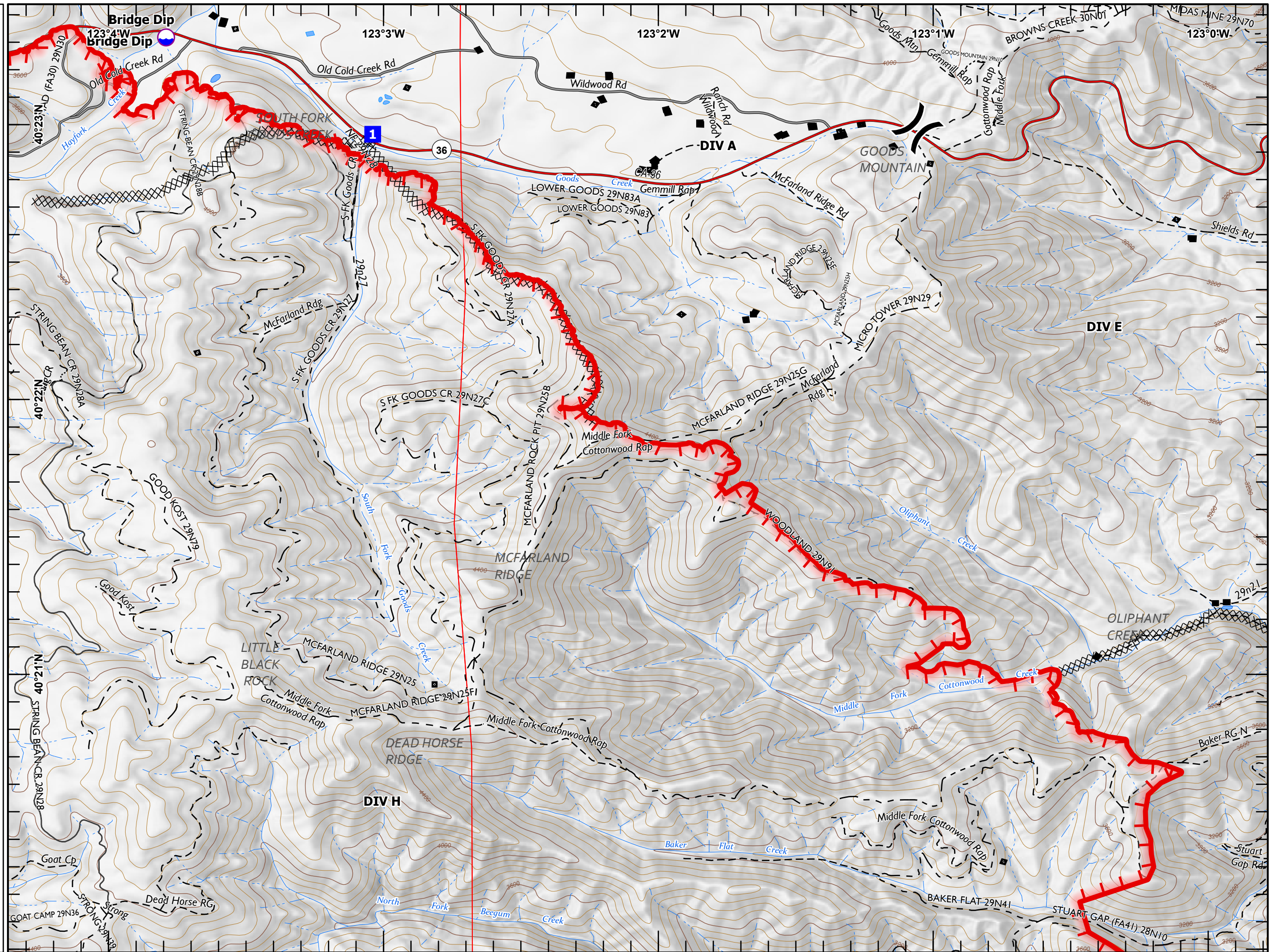
Fire Perimeter

 Fire Edge

Polygon Type

 Wildfire Daily Fire Perimeter

 Building Footprints



1:24,000

Last Updated
08/03/2021
22:26

IAP MCFARLAND

CA-SHF-001175
08/04/2021
Page 9 of 13
B4

Ops Completed

⊗⊗ Completed Dozer Line

Ops Planned

⊗⊗ Planned Dozer Line

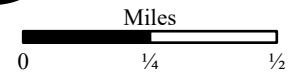
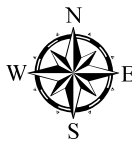
Fire Perimeter

▬ Fire Edge

Polygon Type

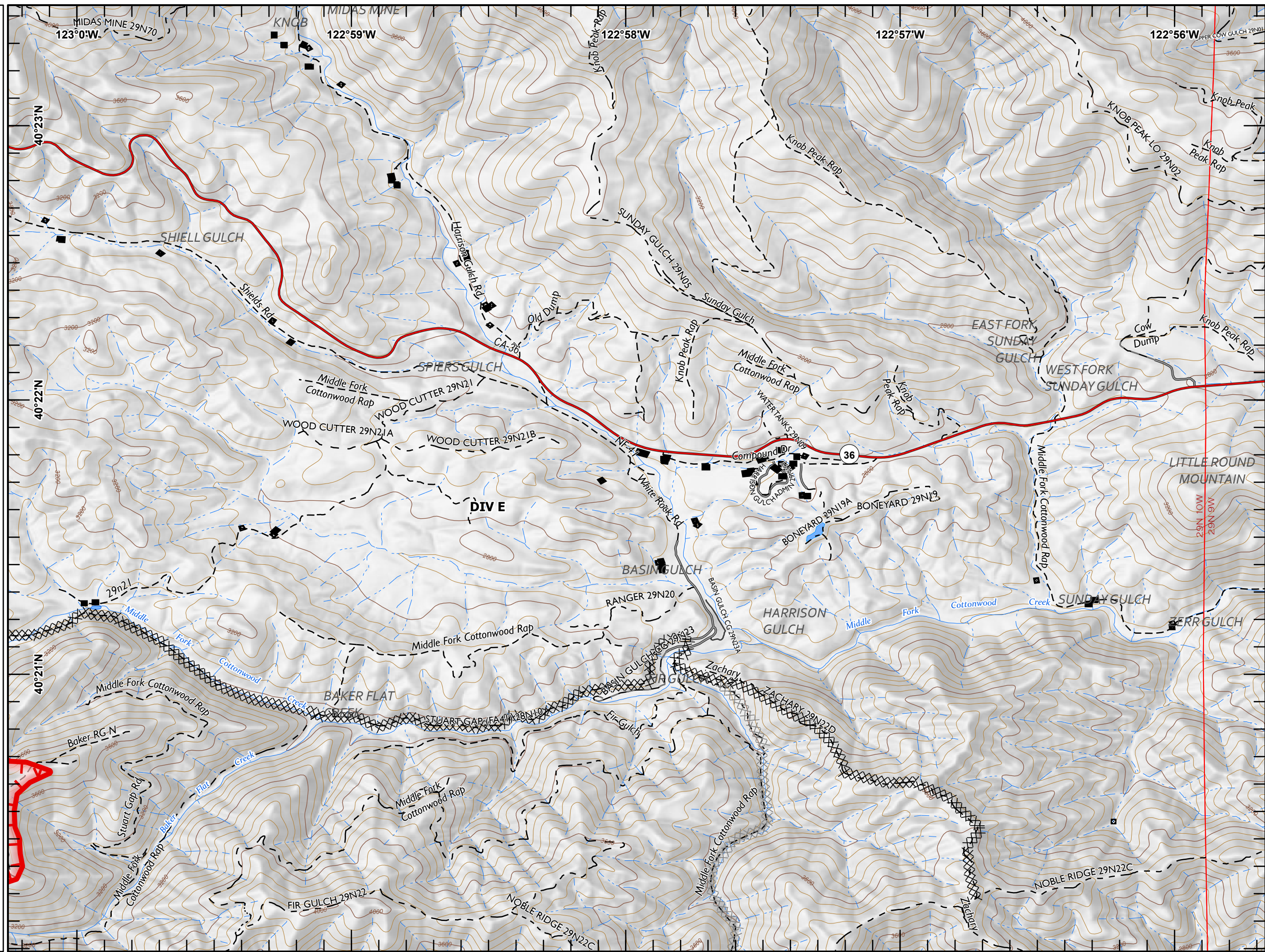
▭ Wildfire Daily Fire Perimeter

▭ BuildingFootprints



1:24,000

Last Updated
08/03/2021
22.26



IAP MCFARLAND


CA-SHF-001175
08/04/2021
Page 10 of 13
C1

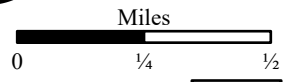
Fire Perimeter

 Fire Edge

Polygon Type

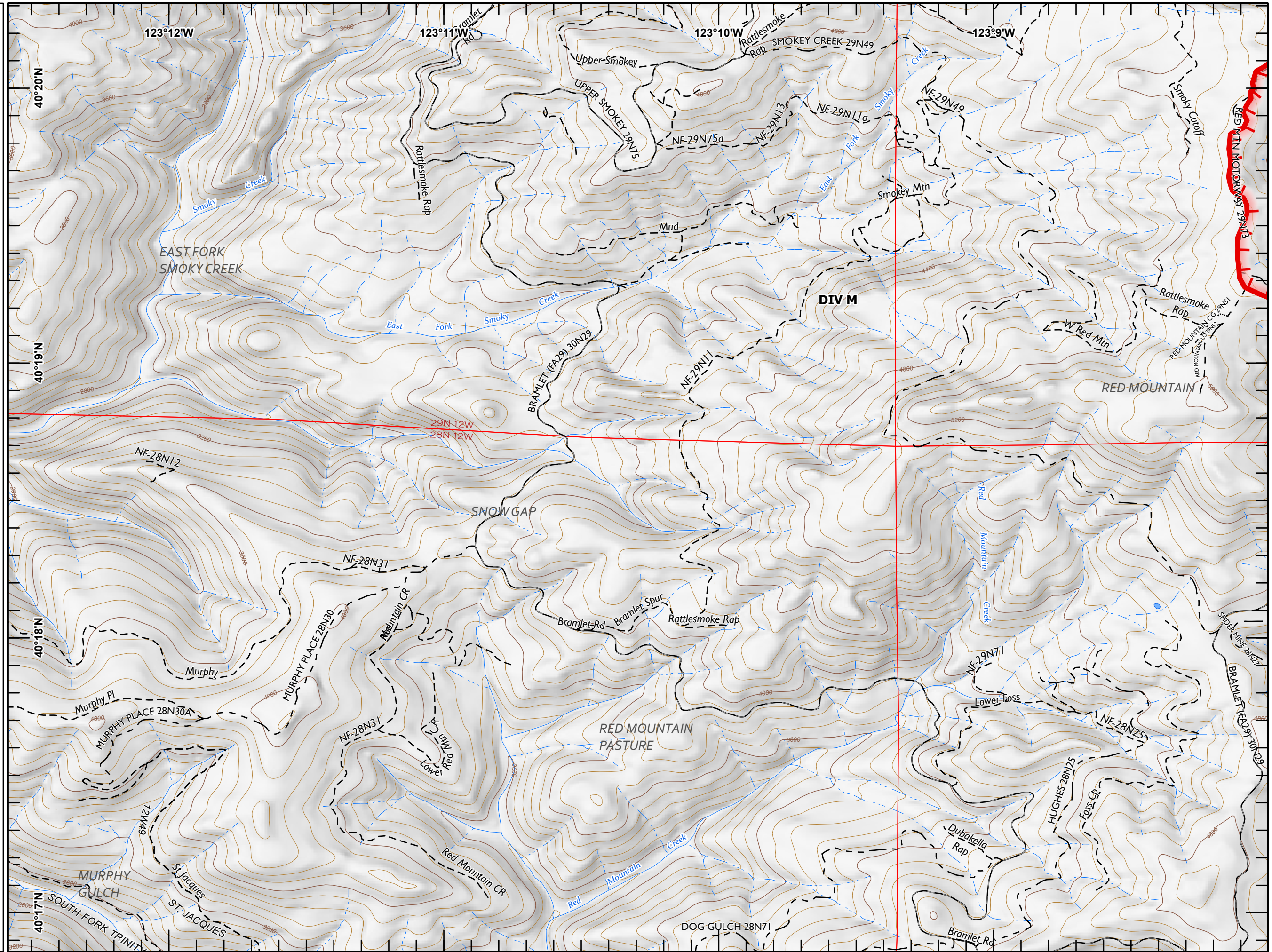
 Wildfire Daily Fire Perimeter

 BuildingFootprints



1:24,000

Last Updated
08/03/2021
22.26



IAP MCFARLAND

CA-SHF-001175
08/04/2021
Page 11 of 13
C2

Assignment Breaks

() Division Break

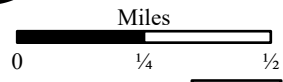
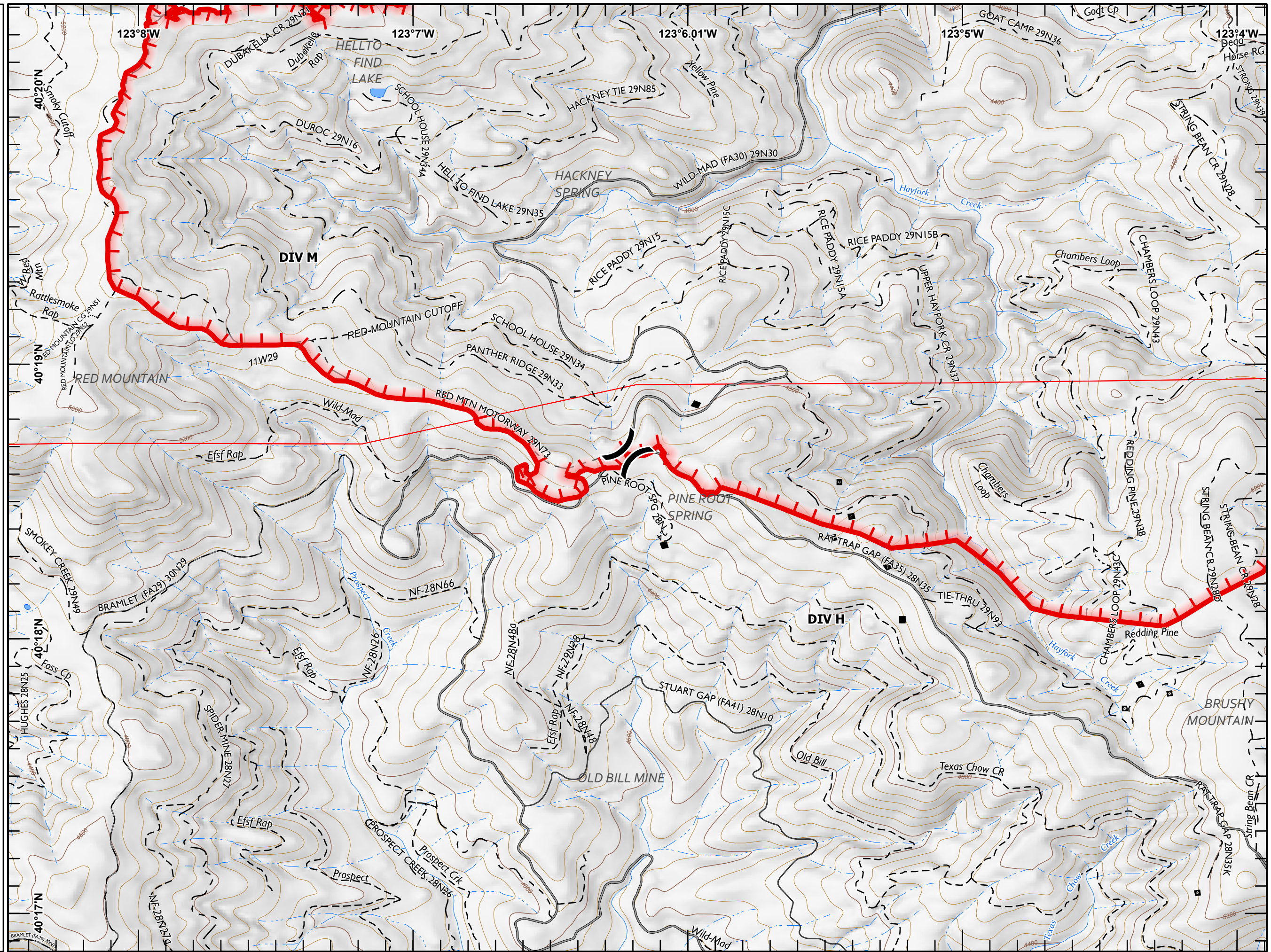
Fire Perimeter

▬ Fire Edge

Polygon Type

▬ Wildfire Daily Fire Perimeter

▬ BuildingFootprints



1:24,000

Last Updated
08/03/2021
22.26

IAP MCFARLAND

CA-SHF-001175
08/04/2021
Page 12 of 13
C3

Ops Completed

⊗⊗ Completed Dozer Line

Ops Planned

⊗⊗ Planned Dozer Line

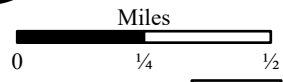
Fire Perimeter

▬ Fire Edge

Polygon Type

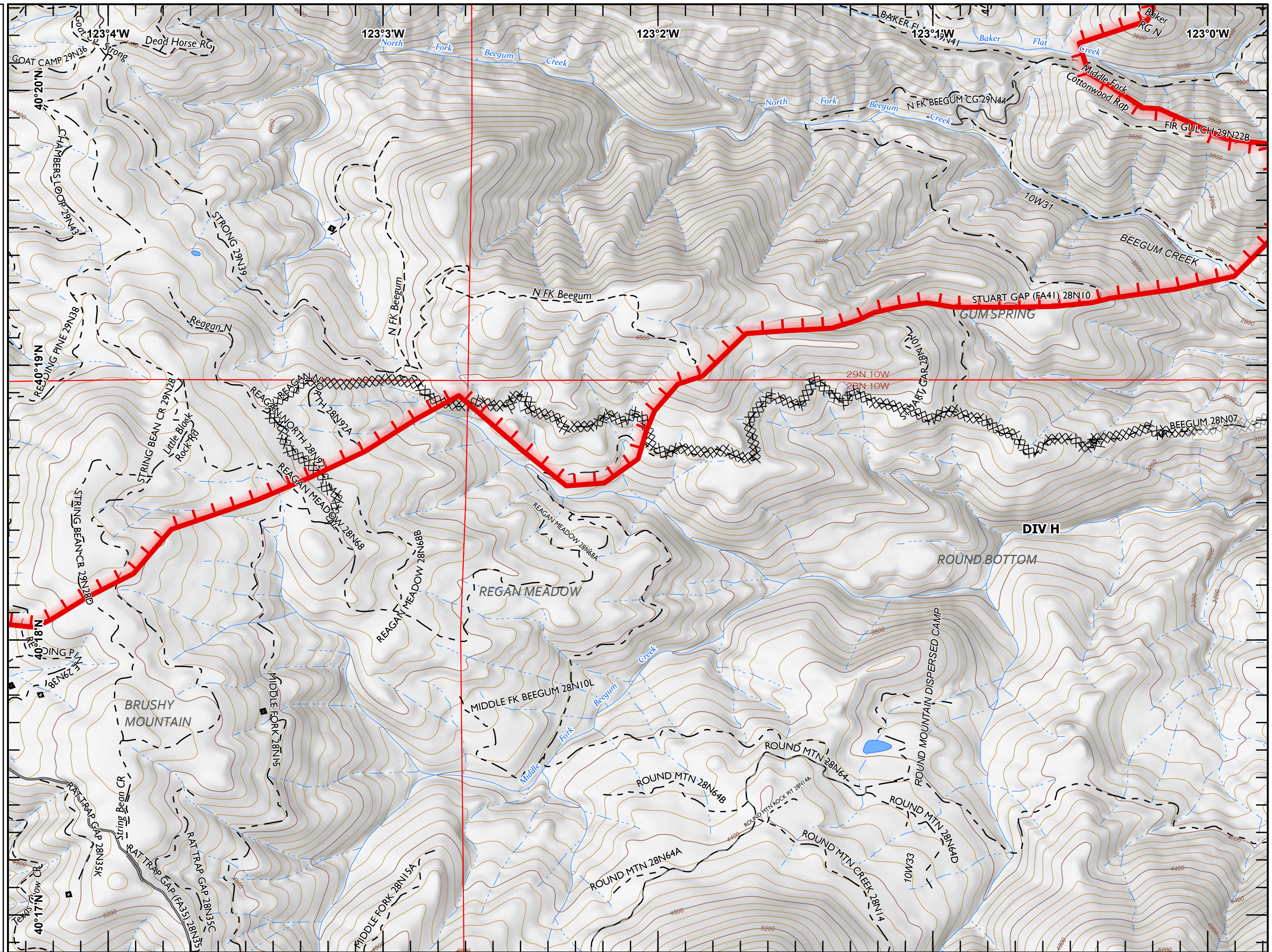
▬ Wildfire Daily Fire Perimeter

■ BuildingFootprints



1:24,000

Last Updated
08/03/2021
22:27



IAP MCFARLAND

CA-SHF-001175
08/04/2021
Page 13 of 13
C4

Assignment Breaks

|| Branch Break

Ops Completed

⊗⊗ Completed Dozer Line

Ops Planned

⊗⊗ Planned Dozer Line


Fire Perimeter

▬ Fire Edge

Polygon Type

▬ Wildfire Daily Fire Perimeter

■ BuildingFootprints



1:24,000

Last Updated
08/03/2021
22:27

