




- Dip Site
  - Division Break
  - Branch Break
  - Drop Point
  - Bridge
  - Completed Dozer Line
  - Planned Dozer Line
  - Fire Edge
  - Wildfire Daily Fire Perimeter
  - Bureau of Indian Affairs
  - Bureau of Land Management
  - Other Federal Lands
  - Private
  - USDA Forest Service
- Fire History**
- 2008
  - 2015
  - 2020

**OPERATIONS**  
MCFARLAND  
CA-SHF-001175  
08/04/2021

0 0.7 1.3 2 2.6 Miles  
1:32,000  
Map Updated: 08/03/2021 22:35