

BRANCH I

DIV Z

DIV A




DIV E

DIV H

<b>Air Operations</b>	<b>Reference</b>	<b>Polygon Type</b>
● Dip Site	○ Bridge	▭ Wildfire Daily Fire Perimeter
<b>Assignment Breaks</b>	○ Ops Completed	▭ Current IR
X Division Break	▭ Completed Dozer Line	▭ Isolated Heat Sources
II Branch Break	▭ Ops Planned	▭ Scattered Heat
<b>Logistics</b>	▭ Planned Dozer Line	▭ Intense Heat
■ Drop Point	▭ Fire Perimeter	▭ Heat Perimeter
	▭ Fire Edge	

# OPERATIONS + IR

MCFARLAND  
 CA-SHF-001175  
 08/04/2021

0 1/4 1 1/4 2 Miles  
 1:24,000  
 Map Updated: 08/04/2021 08:03