

IAP MCFARLAND


CA-SHF-001175
08/06/2021
Page 1 of 19
OVERVIEW

Air Operations

 Dip Site

Assignment Breaks

 Division Break

 Branch Break

Logistics

 Drop Point

Reference

 Bridge

Ops Completed

 Completed Dozer Line

 Completed Hand Line

Ops Planned

 Planned Dozer Line

Fire Perimeter

 Fire Edge

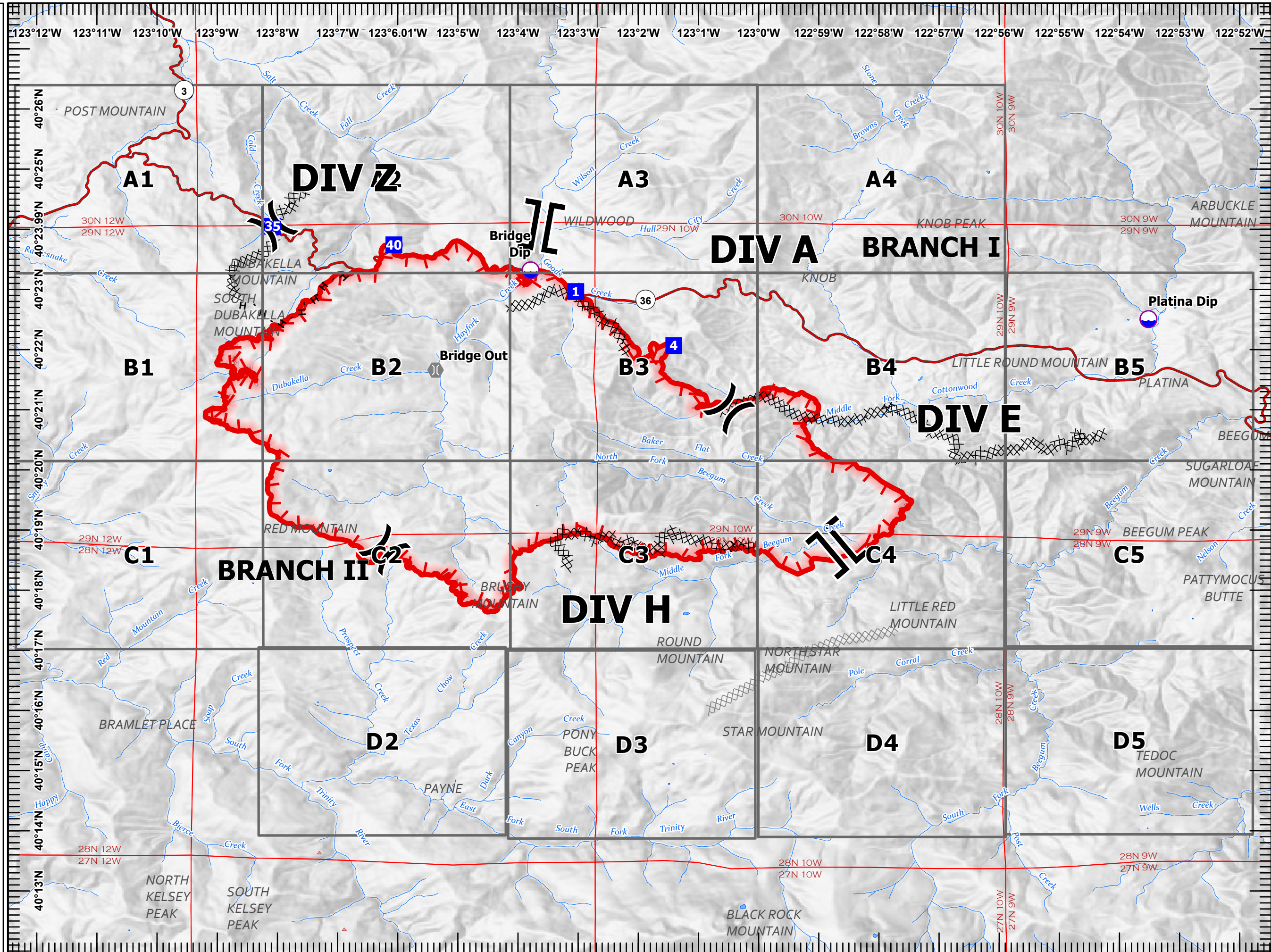
Polygon Type

 Wildfire Daily Fire Perimeter



1:110,000

Last Updated
08/05/2021
23:00



IAP MCFARLAND

CA-SHF-001175
08/06/2021
Page 2 of 19
A1

Assignment Breaks

) (Division Break

Logistics

■ Drop Point

Ops Completed

⊗ ⊗ Completed Dozer Line

Polygon Type

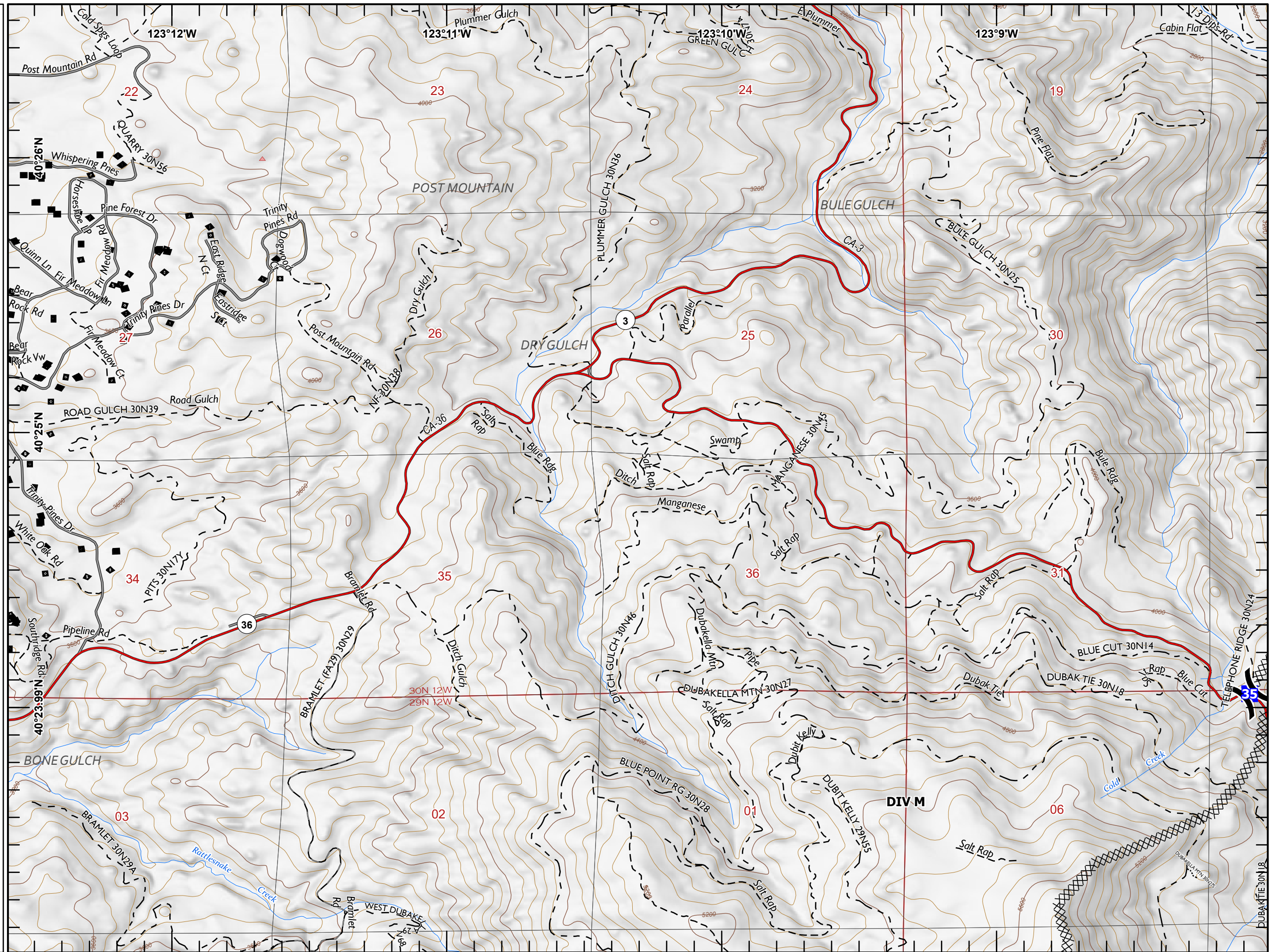
■ Wildfire Daily Fire Perimeter

■ BuildingFootprints

Miles
0 1/4 1/2

1:24,000

Last Updated
08/05/2021
23:01



IAP MCFARLAND

CA-SHF-001175
08/06/2021
Page 3 of 19
A2

Assignment Breaks

() Division Break

Logistics

■ Drop Point

Ops Completed

⊗⊗ Completed Dozer Line

H · Completed Hand Line

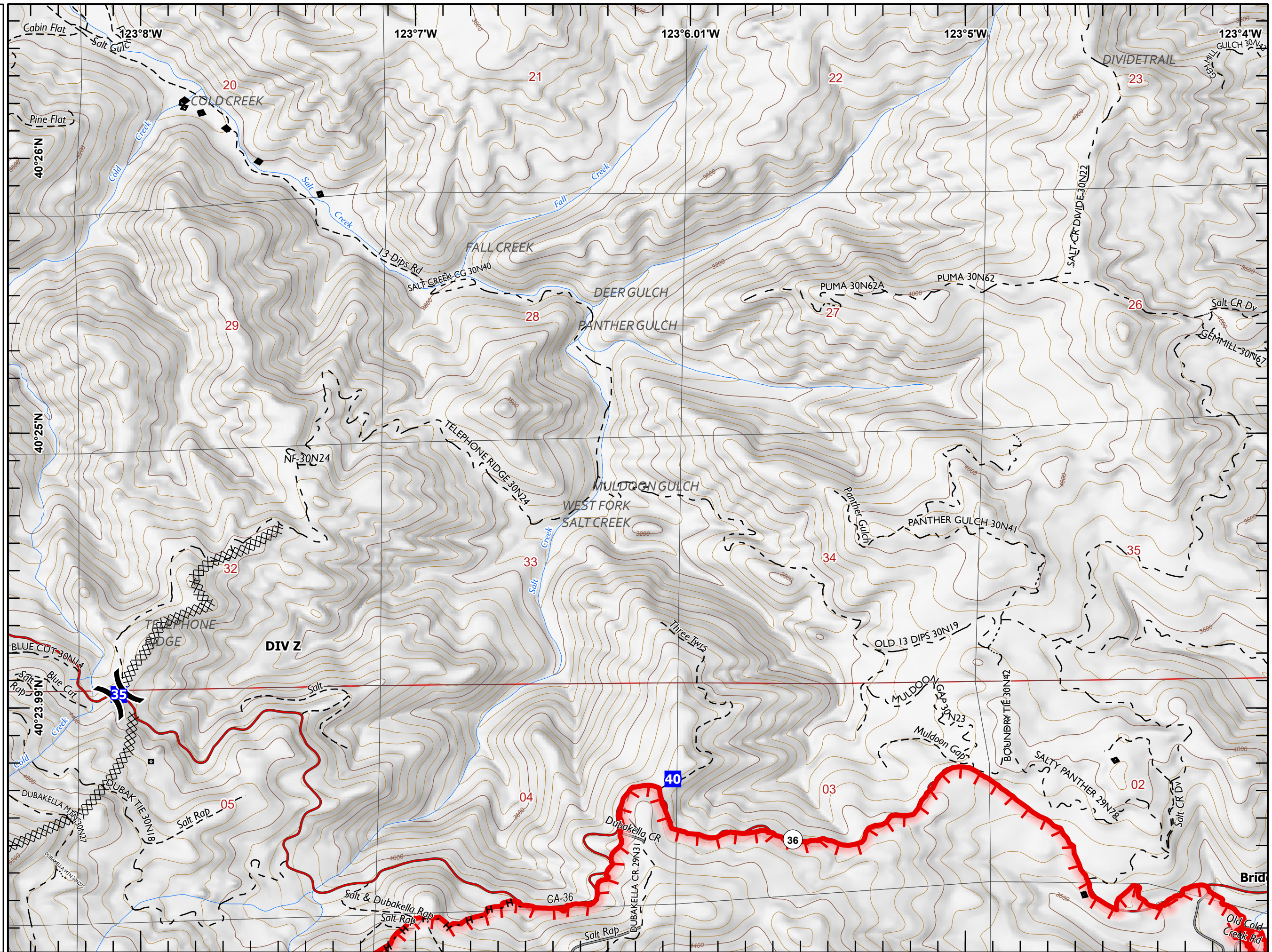
Fire Perimeter

▬ Fire Edge

Polygon Type

▭ Wildfire Daily Fire Perimeter

■ BuildingFootprints



FOREST SERVICE
UAS
CALIFORNIA FIRE
MOUNTAIN
PROPERTY MANAGEMENT

Miles
0 1/4 1/2

1:24,000

Last Updated
08/05/2021
23:01

IAP MCFARLAND

CA-SHF-001175
08/06/2021
Page 4 of 19
A3

Air Operations

 Dip Site

Assignment Breaks

 Branch Break

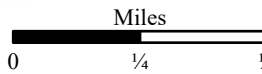



Fire Perimeter

 Fire Edge

Polygon Type

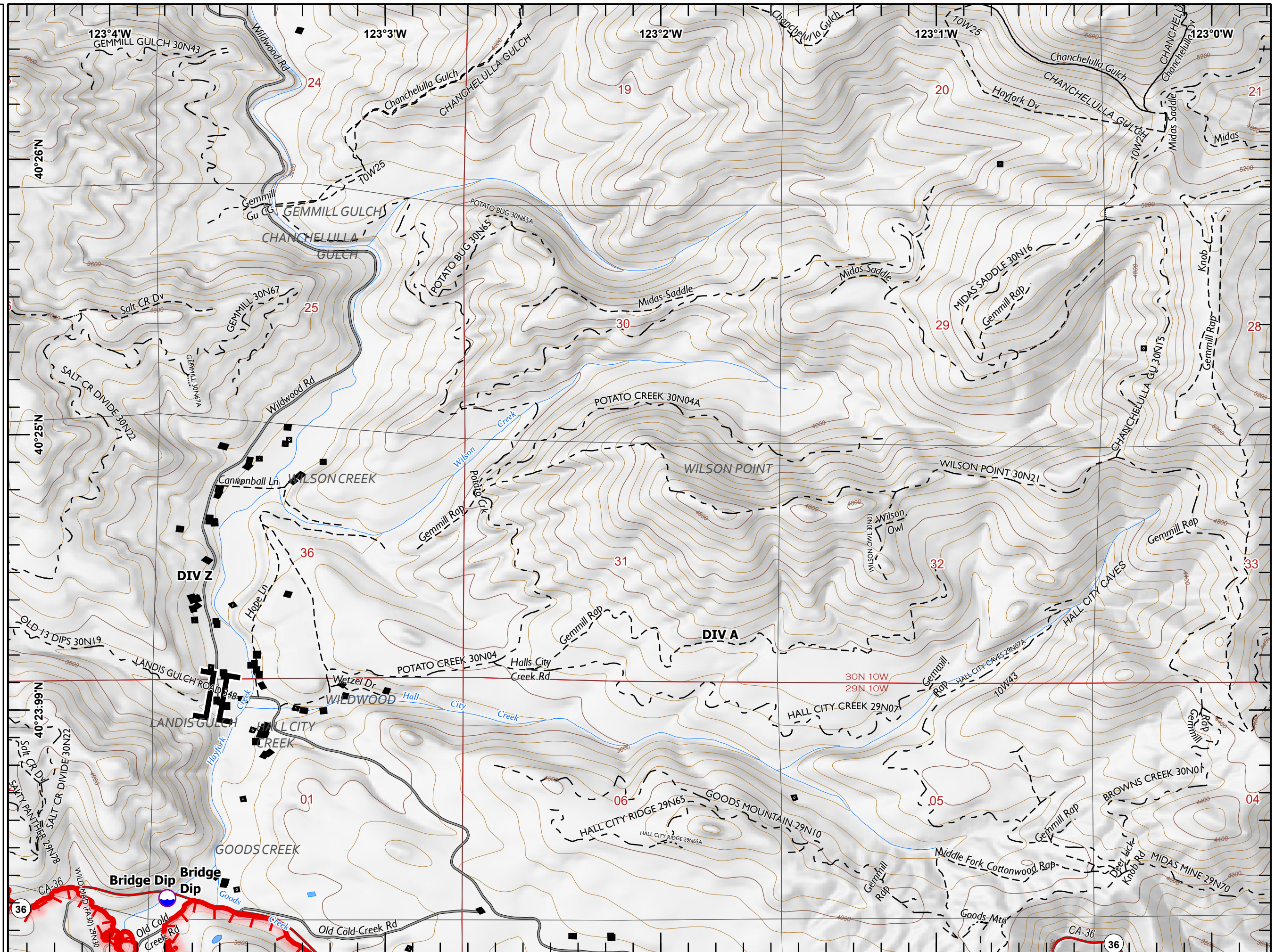
 Wildfire Daily Fire Perimeter

 BuildingFootprints




1:24,000

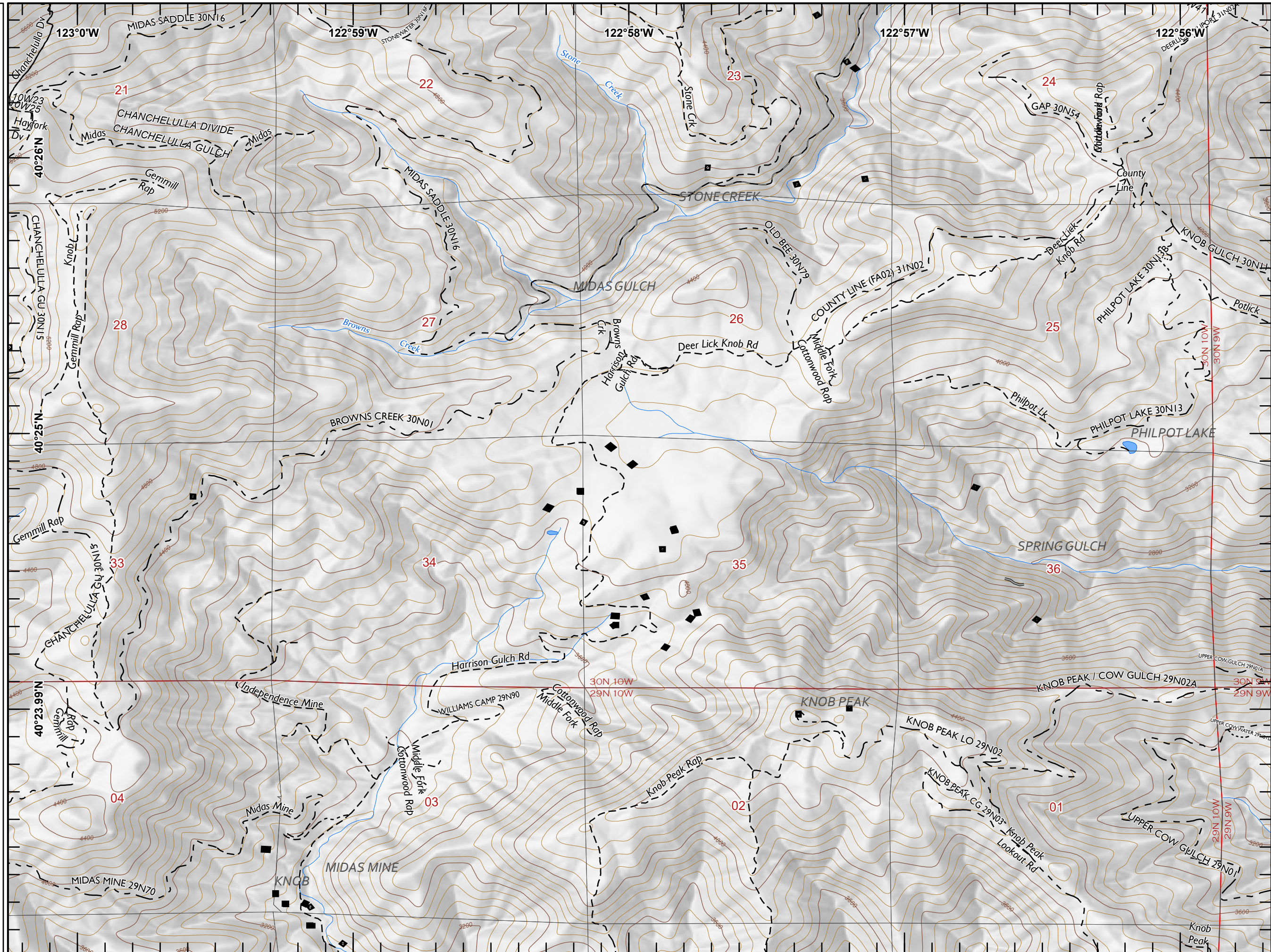
Last Updated
08/05/2021
23:01



IAP MCFARLAND

CA-SHF-001175
08/06/2021
Page 5 of 19
A4

 Building Footprints



Miles
0 1/4 1/2

1:24,000

Last Updated
08/05/2021
23:01

IAP MCFARLAND

CA-SHF-001175
08/06/2021
Page 6 of 19
B1

Ops Completed

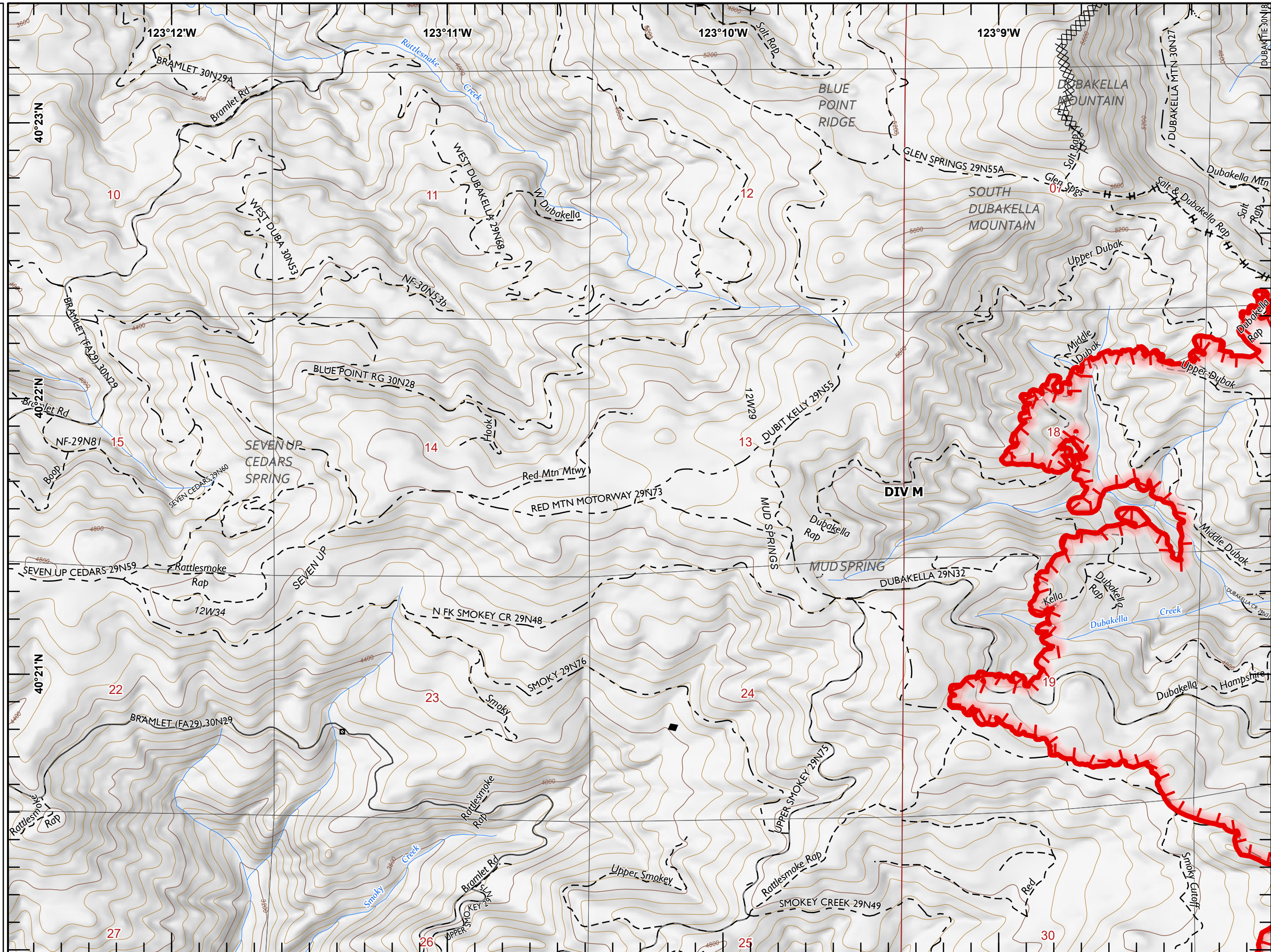
- ⊗⊗ Completed Dozer Line
- H · Completed Hand Line

Fire Perimeter

- ▬ Fire Edge

Polygon Type

- ▭ Wildfire Daily Fire Perimeter
- ▭ BuildingFootprints



0 1/4 1/2 Miles
1:24,000
Last Updated 08/05/2021 23:01

IAP MCFARLAND

CA-SHF-001175
08/06/2021
Page 7 of 19
B2

Reference

Bridge

Ops Completed

Completed Dozer Line

Completed Hand Line

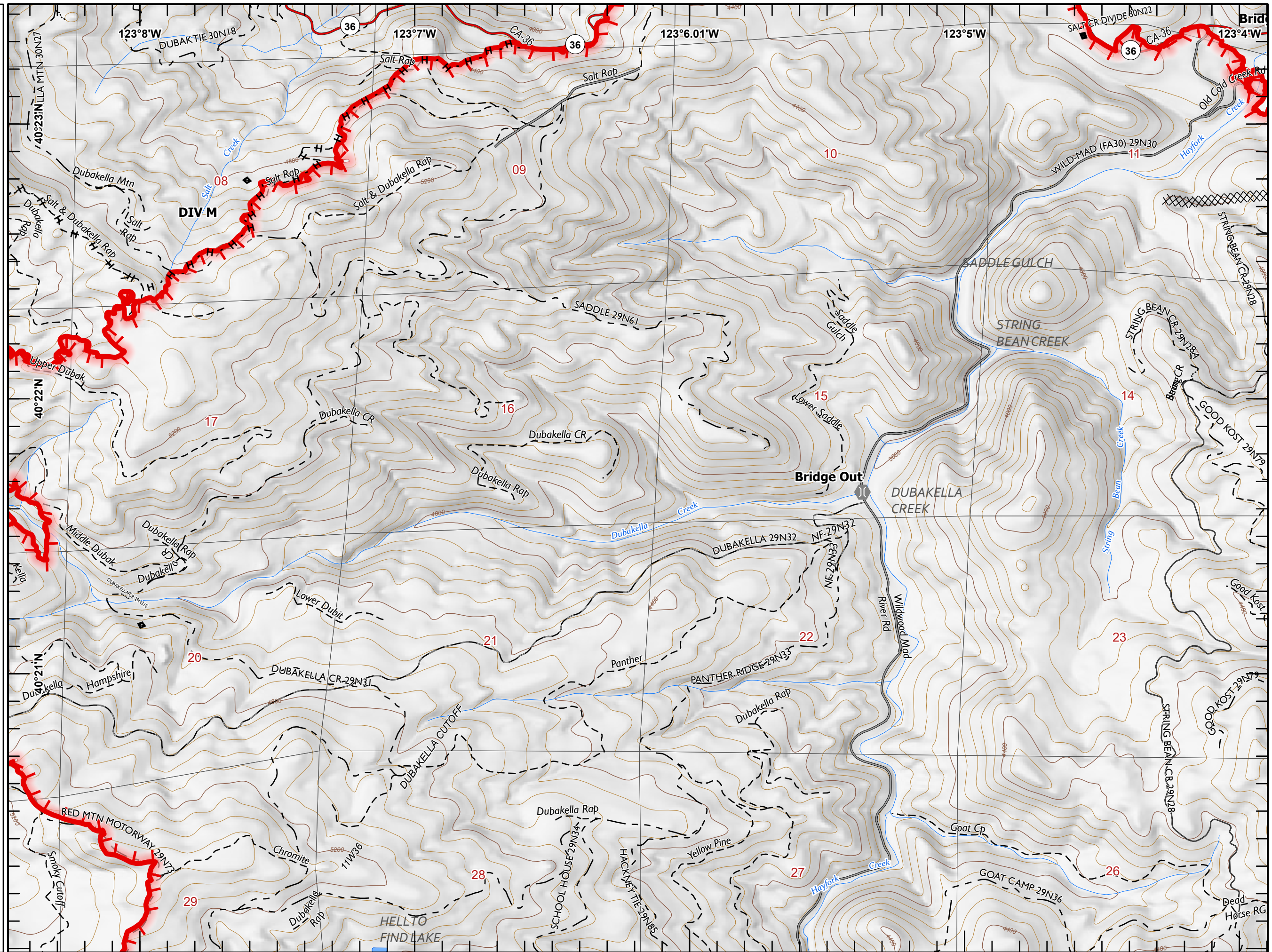
Fire Perimeter

Fire Edge

Polygon Type

Wildfire Daily Fire Perimeter

Building Footprints



FOREST SERVICE UAS CALIFORNIA FIRE DIVISION
MILES 0 1/4 1/2
1:24,000
Last Updated 08/05/2021 23:01

IAP MCFARLAND

CA-SHF-001175
08/06/2021
Page 8 of 19
B3

Air Operations

 Dip Site

Assignment Breaks

 Division Break

Logistics

 Drop Point

Ops Completed


 Completed Dozer Line

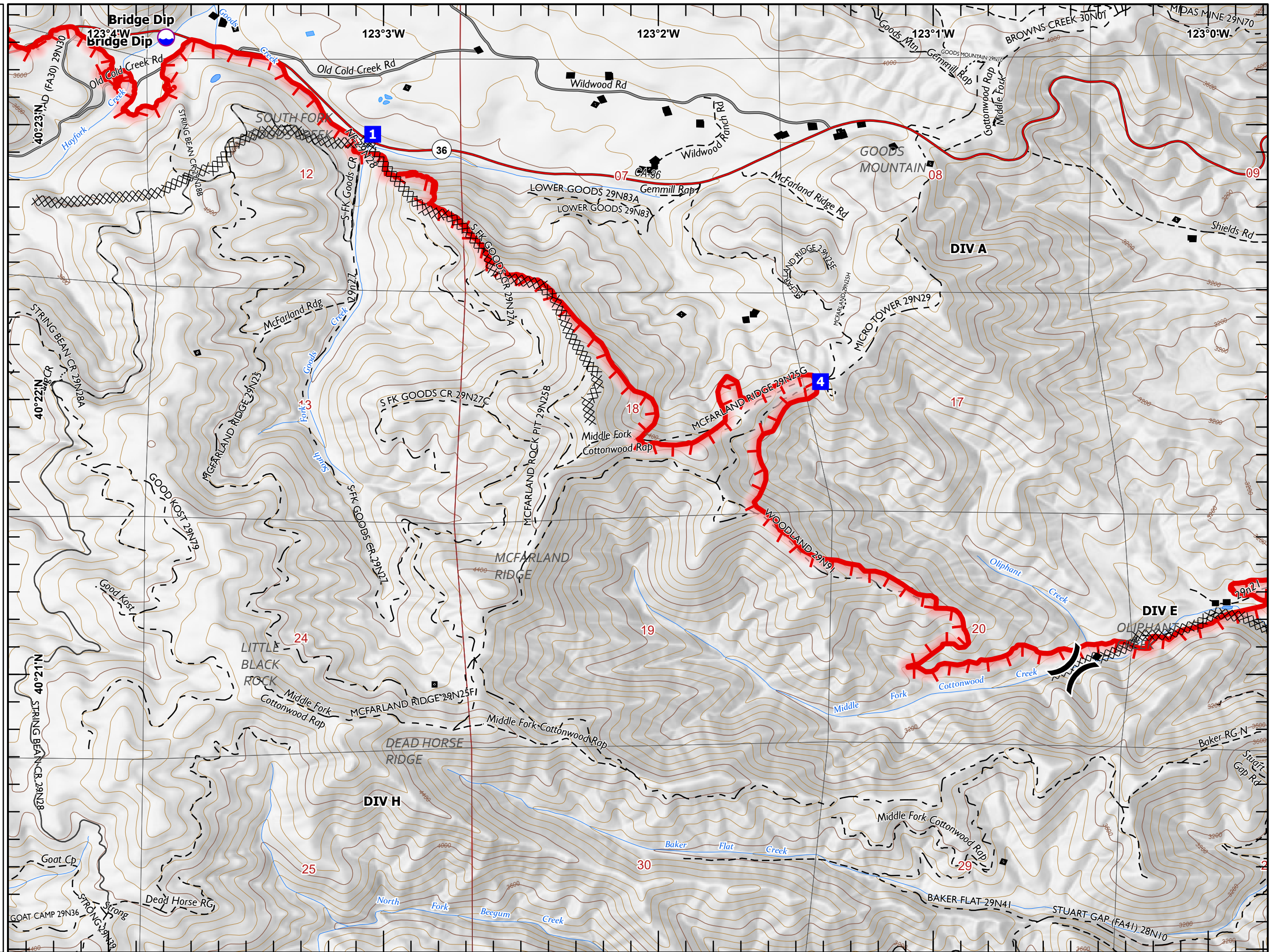
Fire Perimeter

 Fire Edge

Polygon Type

 Wildfire Daily Fire Perimeter

 BuildingFootprints



Miles
0 1/4 1/2

1:24,000

Last Updated
08/05/2021
23:01



IAP MCFARLAND

CA-SHF-001175
08/06/2021
Page 9 of 19
B4

Ops Completed

XX XX Completed Dozer Line

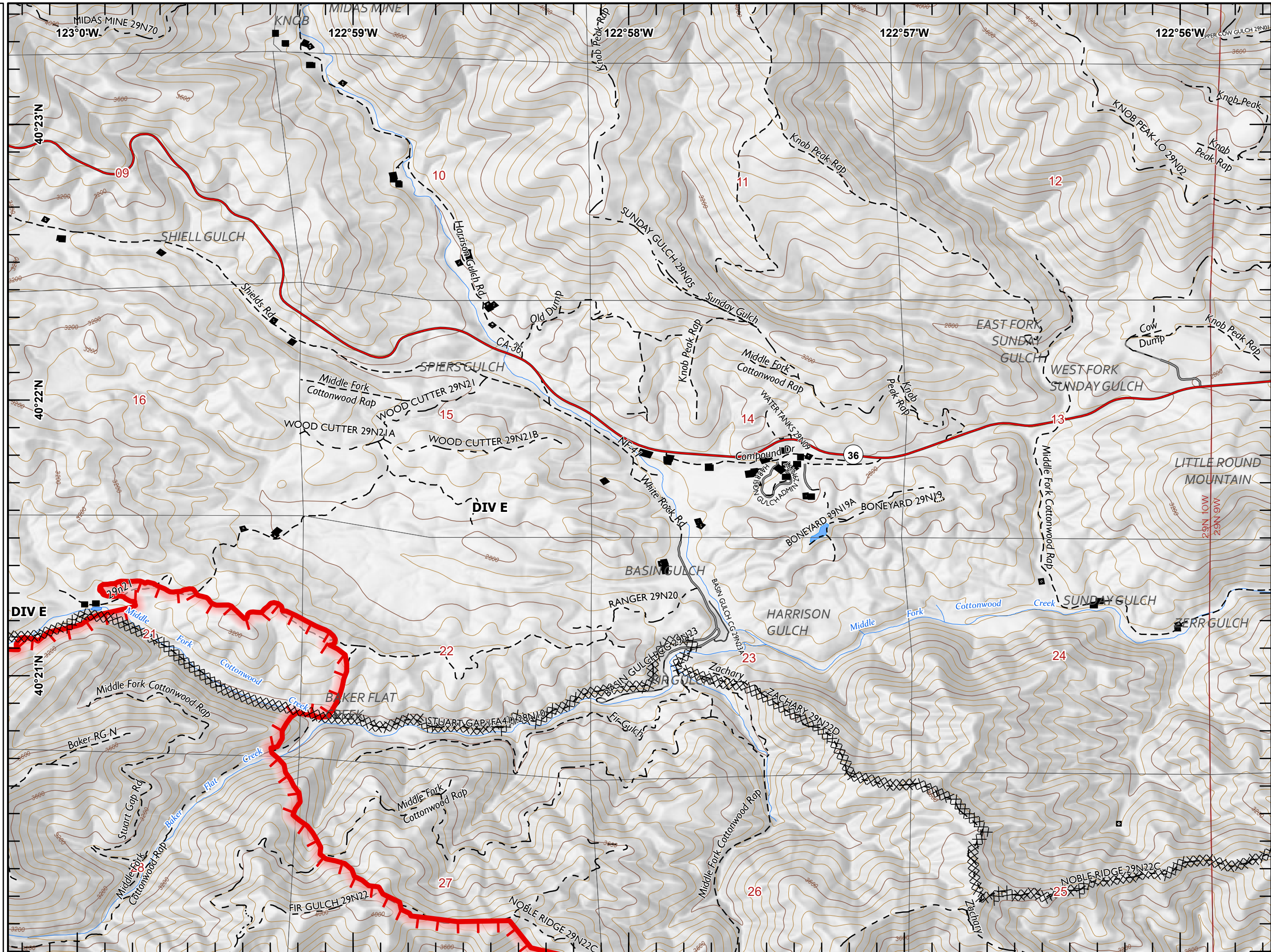
Fire Perimeter

▬ Fire Edge

Polygon Type

▬ Wildfire Daily Fire Perimeter

■ BuildingFootprints



Logos for UAS (United Aerial Services) and CALIFORNIA FIRE (CAL FIRE). Includes a QR code, a north arrow, a scale bar in miles (0, 1/4, 1/2), and a date stamp: Last Updated 08/05/2021 23:02. Scale: 1:24,000.

IAP MCFARLAND

CA-SHF-001175
08/06/2021
Page 10 of 19
B5

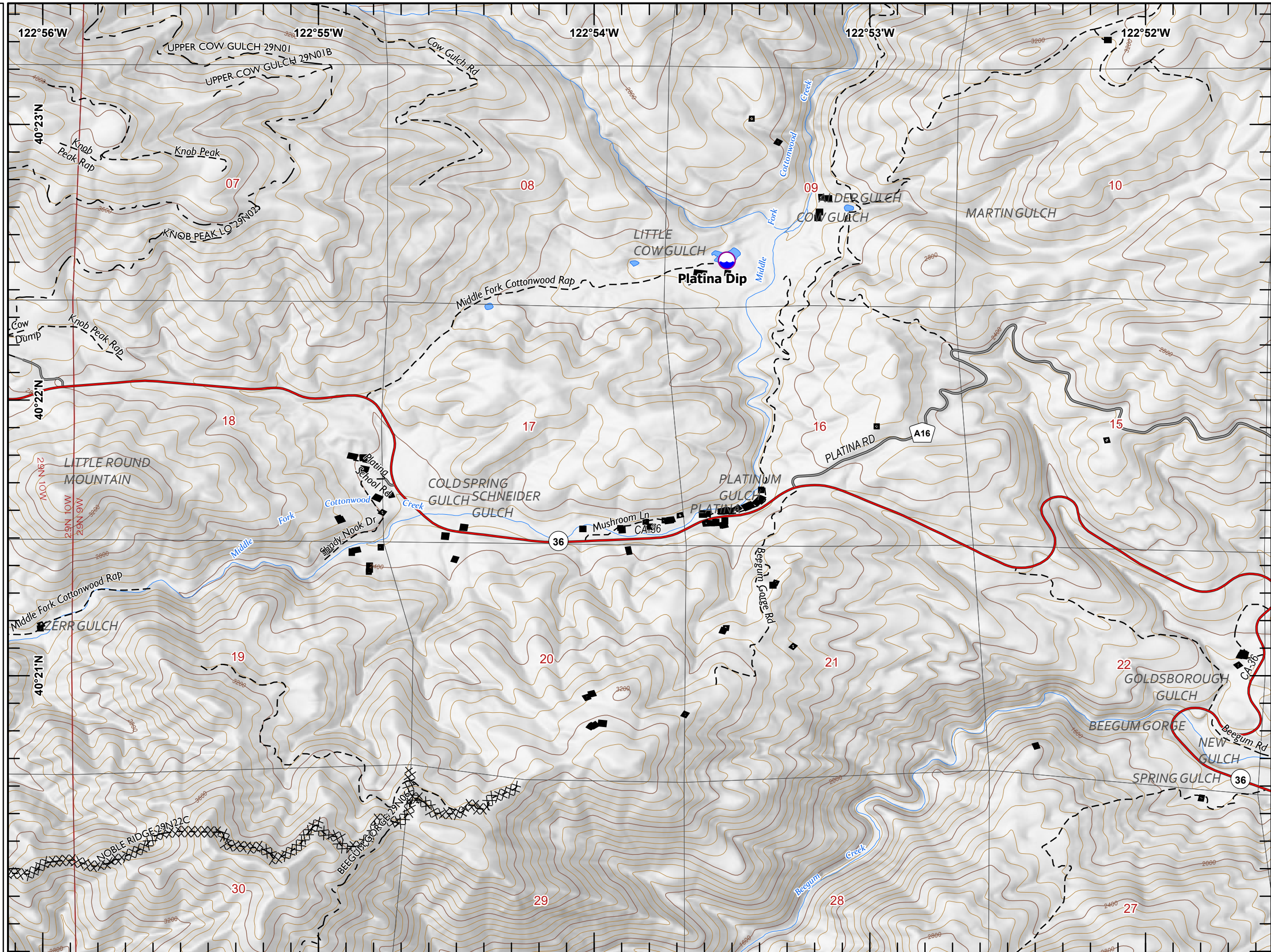
Air Operations

 Dip Site

Ops Completed

 Completed Dozer Line

 Building Footprints



Miles
0 1/4 1/2

1:24,000

Last Updated
08/05/2021
23:02



IAP MCFARLAND


CA-SHF-001175
08/06/2021
Page 11 of 19
C1

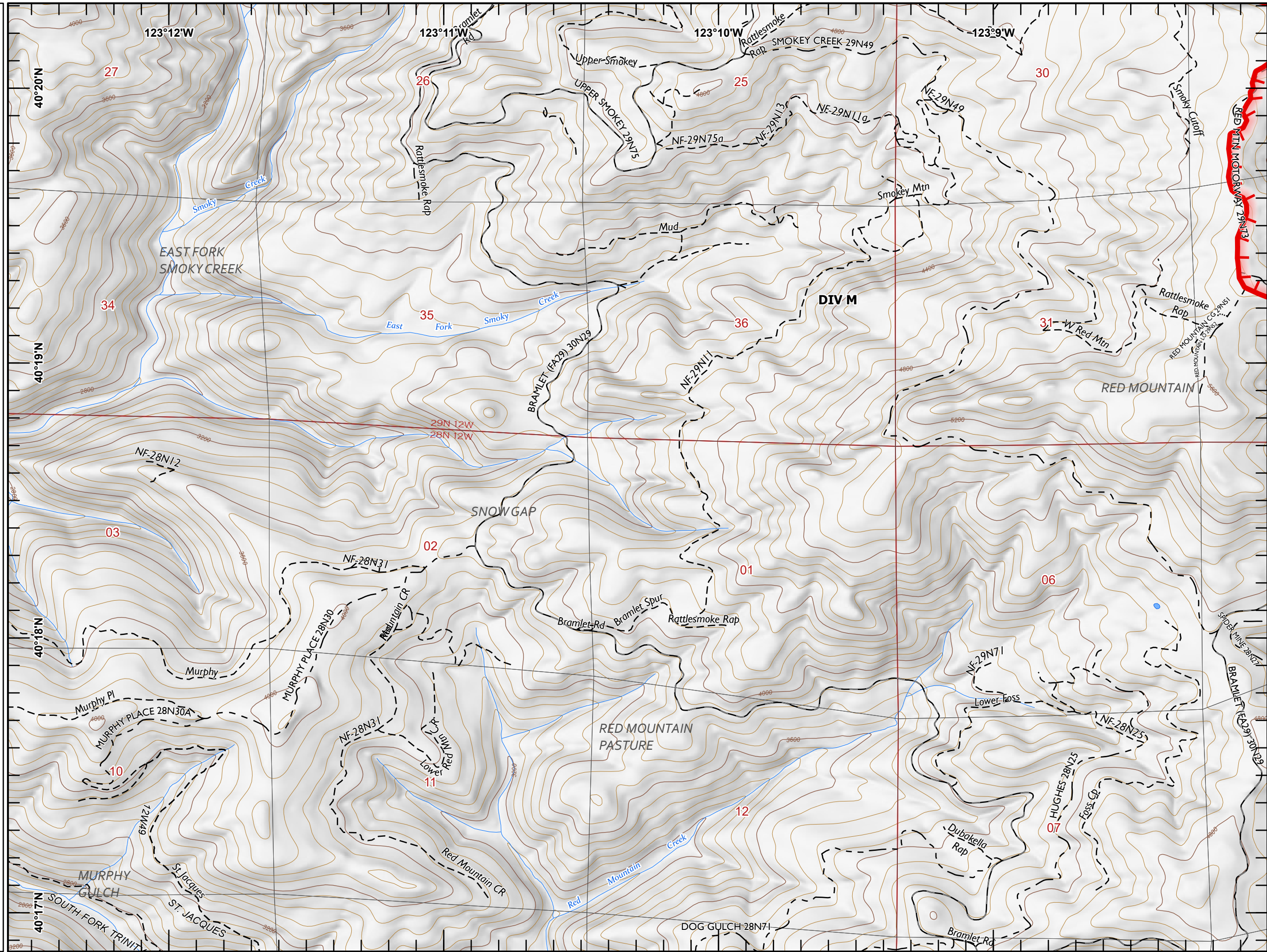
Fire Perimeter

 Fire Edge

Polygon Type

 Wildfire Daily Fire Perimeter

 BuildingFootprints



Miles
0 1/4 1/2

1:24,000

Last Updated
08/05/2021
23:02

IAP MCFARLAND

CA-SHF-001175
08/06/2021
Page 12 of 19
C2

Assignment Breaks

() Division Break


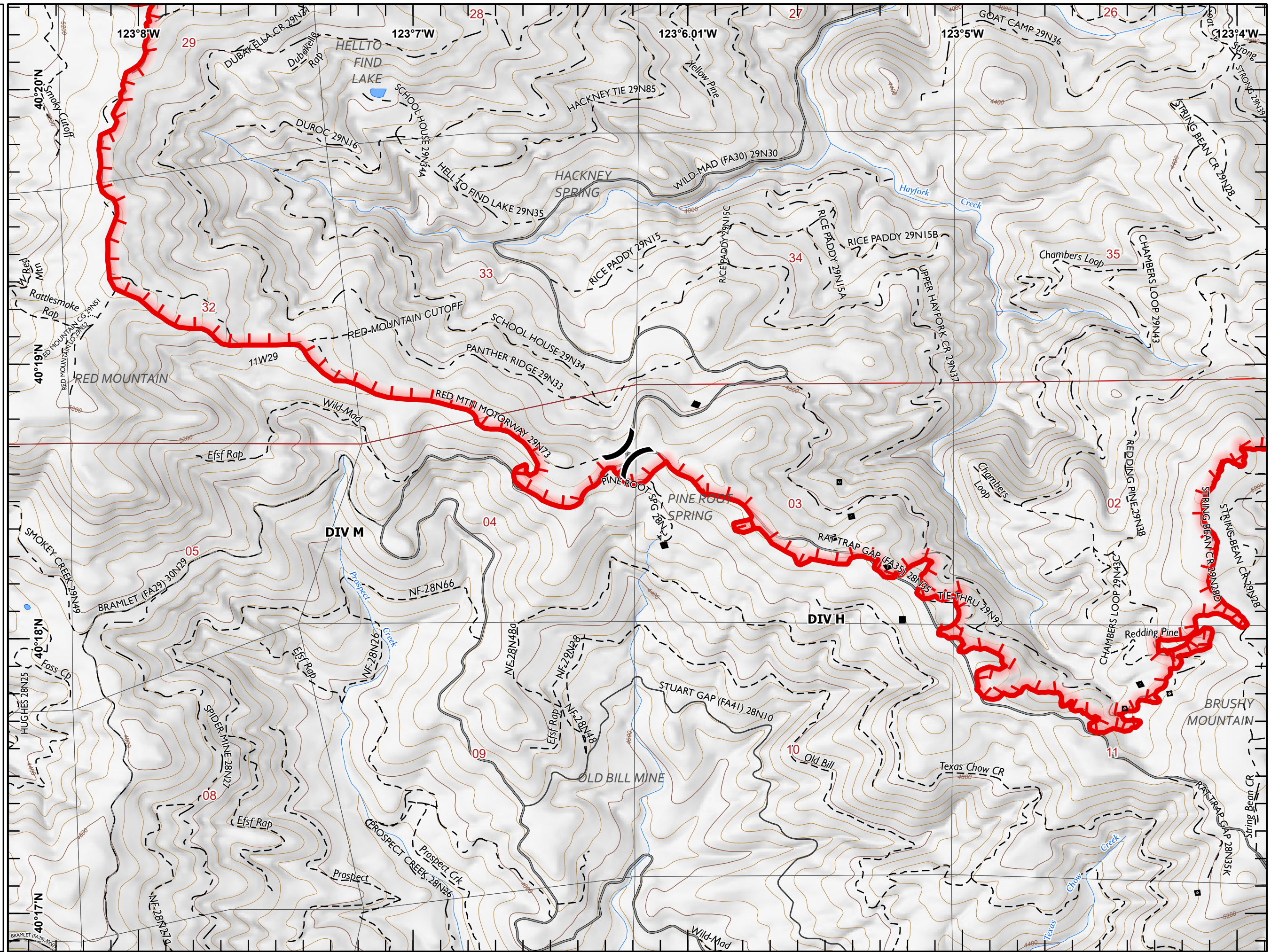
Fire Perimeter

▬ Fire Edge

Polygon Type

▬ Wildfire Daily Fire Perimeter

▬ BuildingFootprints



1:24,000

Last Updated
08/05/2021
23:02

IAP MCFARLAND

CA-SHF-001175
08/06/2021
Page 13 of 19
C3

Ops Completed

XX XX Completed Dozer Line

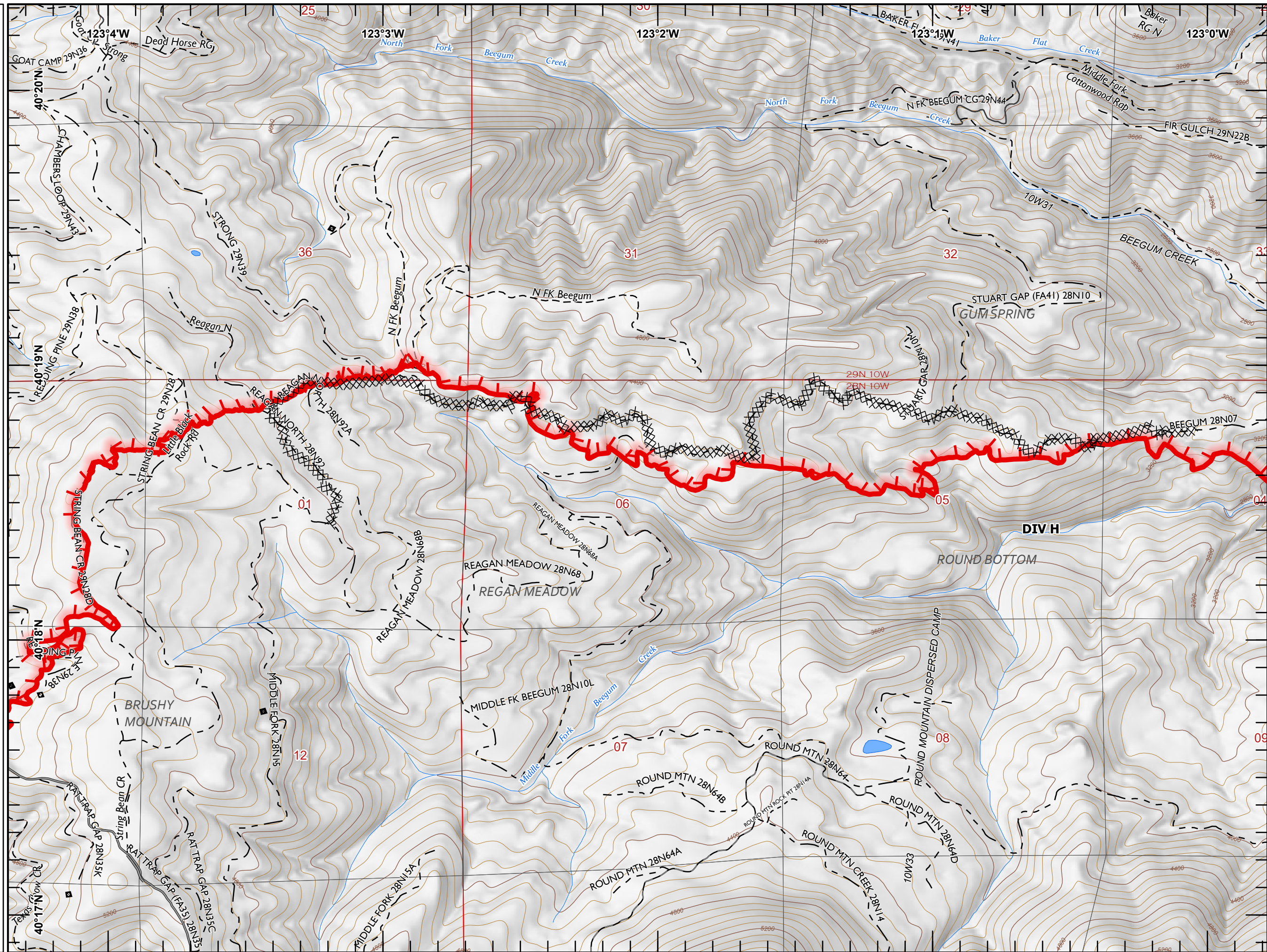
Fire Perimeter

Fire Edge

Polygon Type

Wildfire Daily Fire Perimeter

BuildingFootprints



Miles
0 1/4 1/2

1:24,000

Last Updated
08/05/2021
23:02

IAP MCFARLAND

CA-SHF-001175
08/06/2021
Page 14 of 19
C4

Assignment Breaks

|| Branch Break

Ops Completed

XX Completed Dozer Line

Ops Planned

XX Planned Dozer Line


Fire Perimeter

▬ Fire Edge

Polygon Type

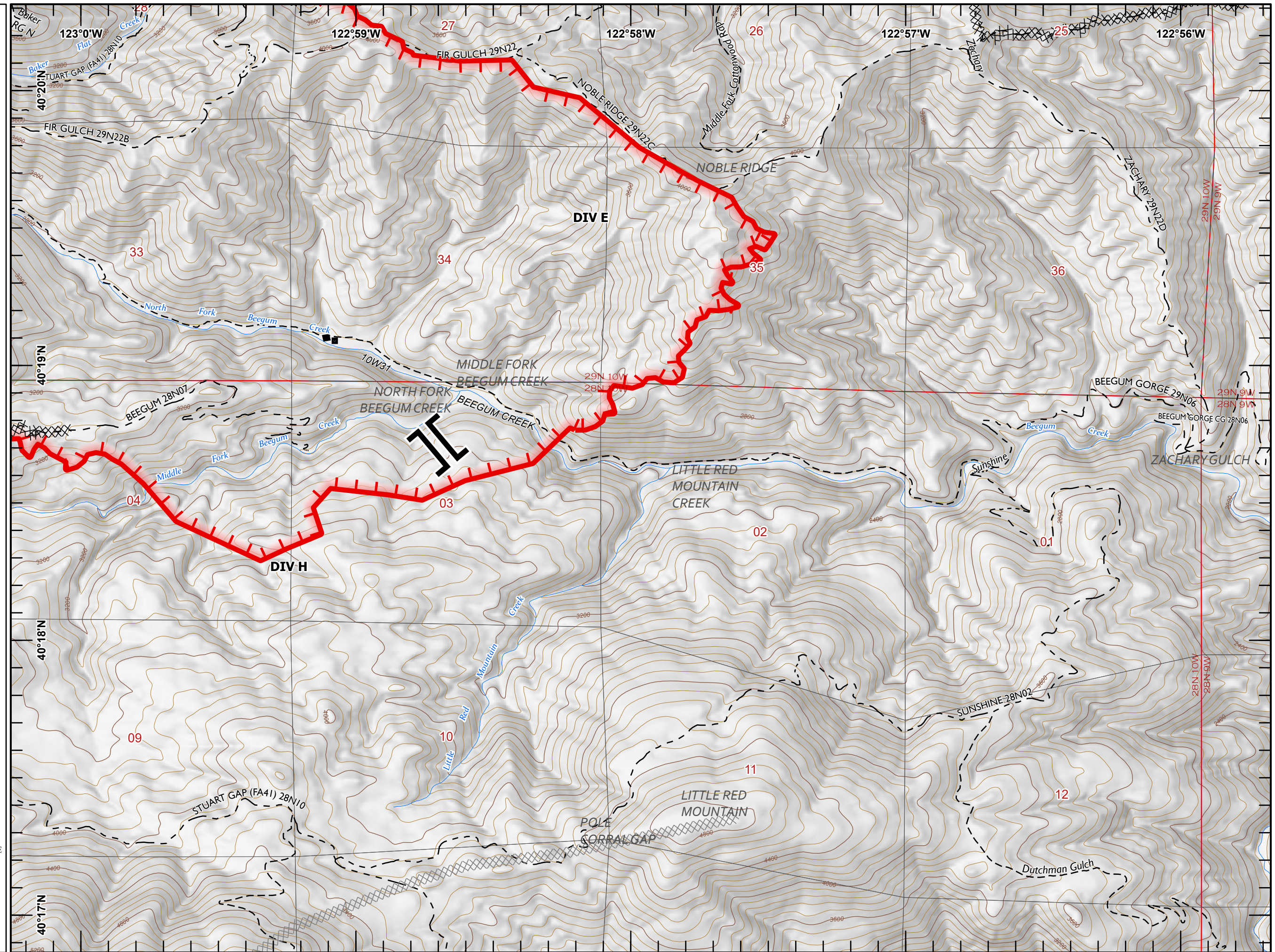
■ Wildfire Daily Fire Perimeter

■ BuildingFootprints



1:24,000

Last Updated
08/05/2021
23:02

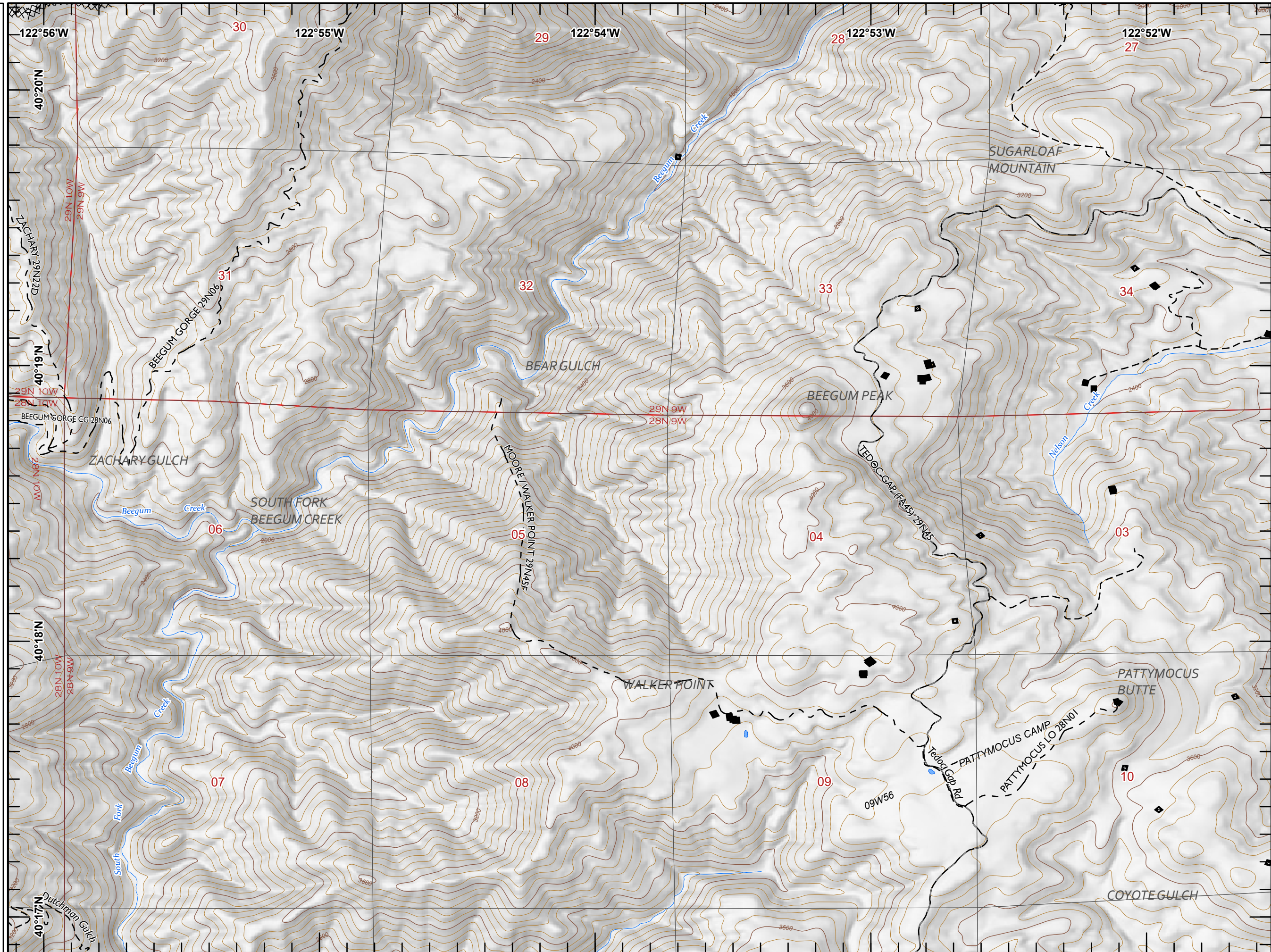


IAP MCFARLAND

CA-SHF-001175
08/06/2021
Page 15 of 19
C5

Ops Completed

- XX XX Completed Dozer Line
- BuildingFootprints




Miles
0 1/4 1/2

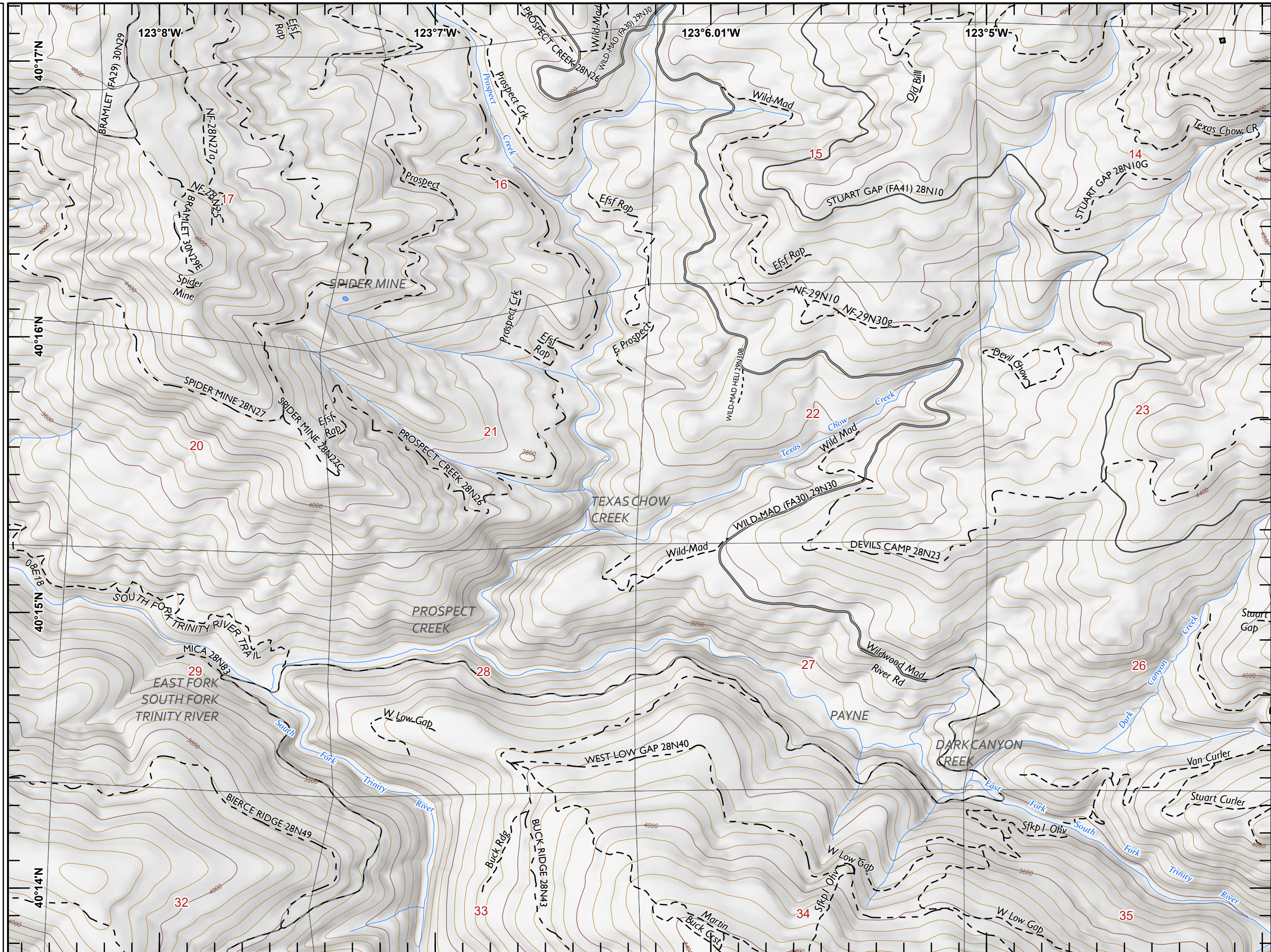
1:24,000

Last Updated
08/05/2021
23.03

IAP MCFARLAND

CA-SHF-001175
08/06/2021
Page 16 of 19
D2

 BuildingFootprints



Miles
0 1/4 1/2

1:24,000

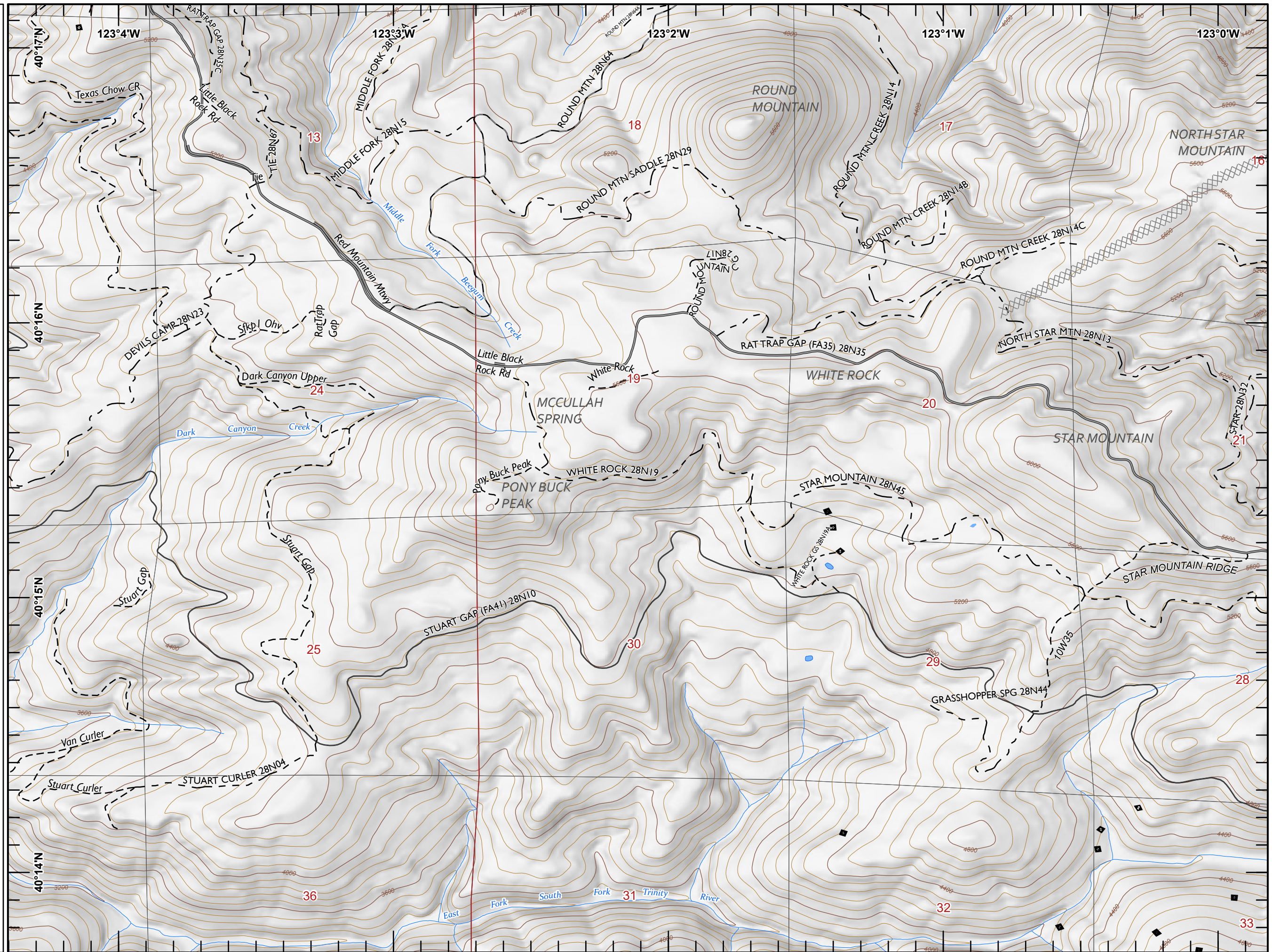
Last Updated
08/05/2021
23.03

IAP MCFARLAND

CA-SHF-001175
08/06/2021
Page 17 of 19
D3

Ops Planned

- ⊗ ⊗ Planned Dozer Line
- Building Footprints



FOREST SERVICE UAS CALIFORNIA FIRE CALIFORNIA DEPARTMENT OF AGRICULTURE CALIFORNIA FIRE CALIFORNIA FIRE CALIFORNIA FIRE

Miles
0 1/4 1/2

1:24,000

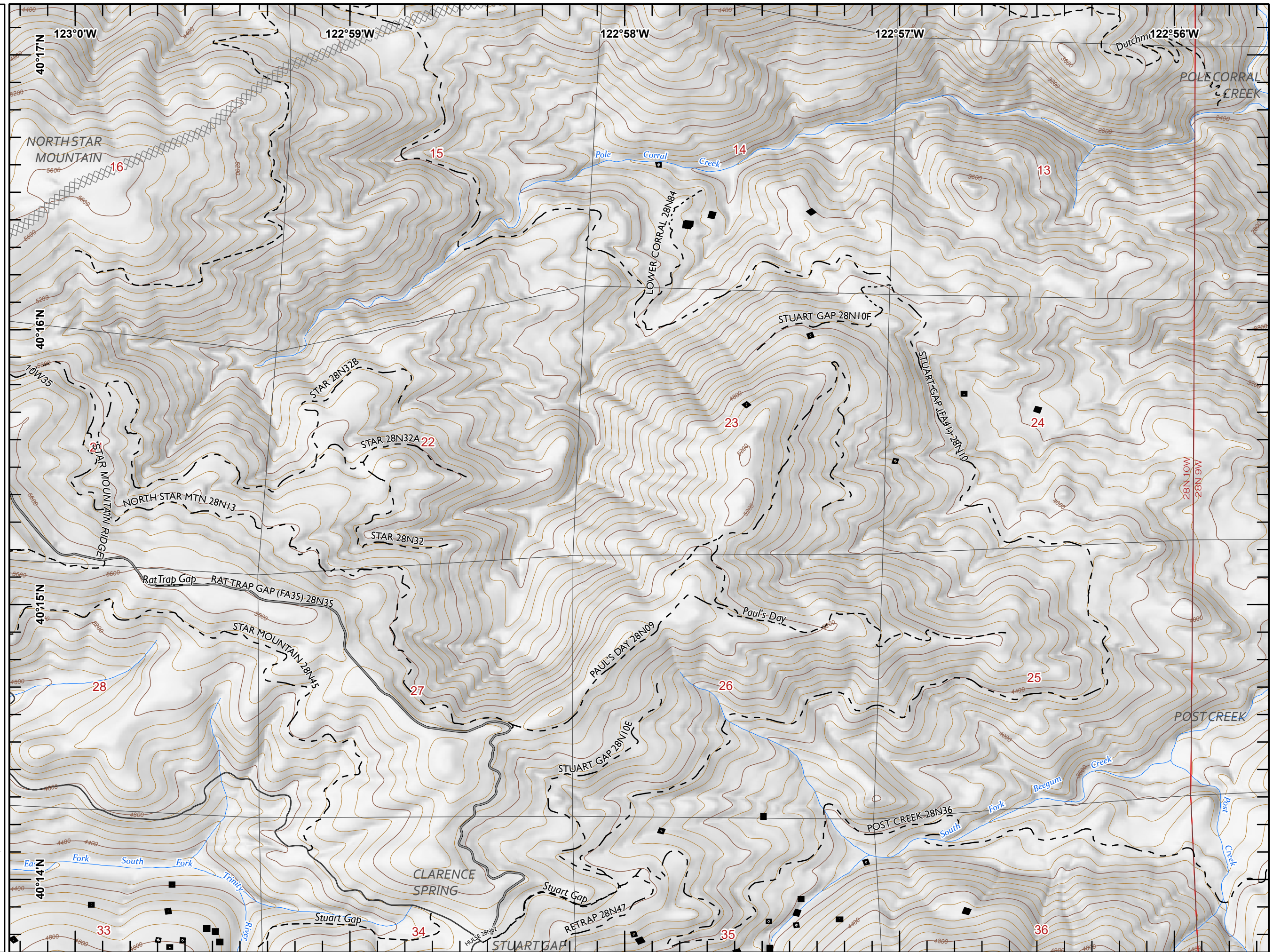
Last Updated
08/05/2021
23.03

IAP MCFARLAND

CA-SHF-001175
08/06/2021
Page 18 of 19
D4

Ops Planned

- ⌘⌘ Planned Dozer Line
- Building Footprints









Miles
0 1/4 1/2

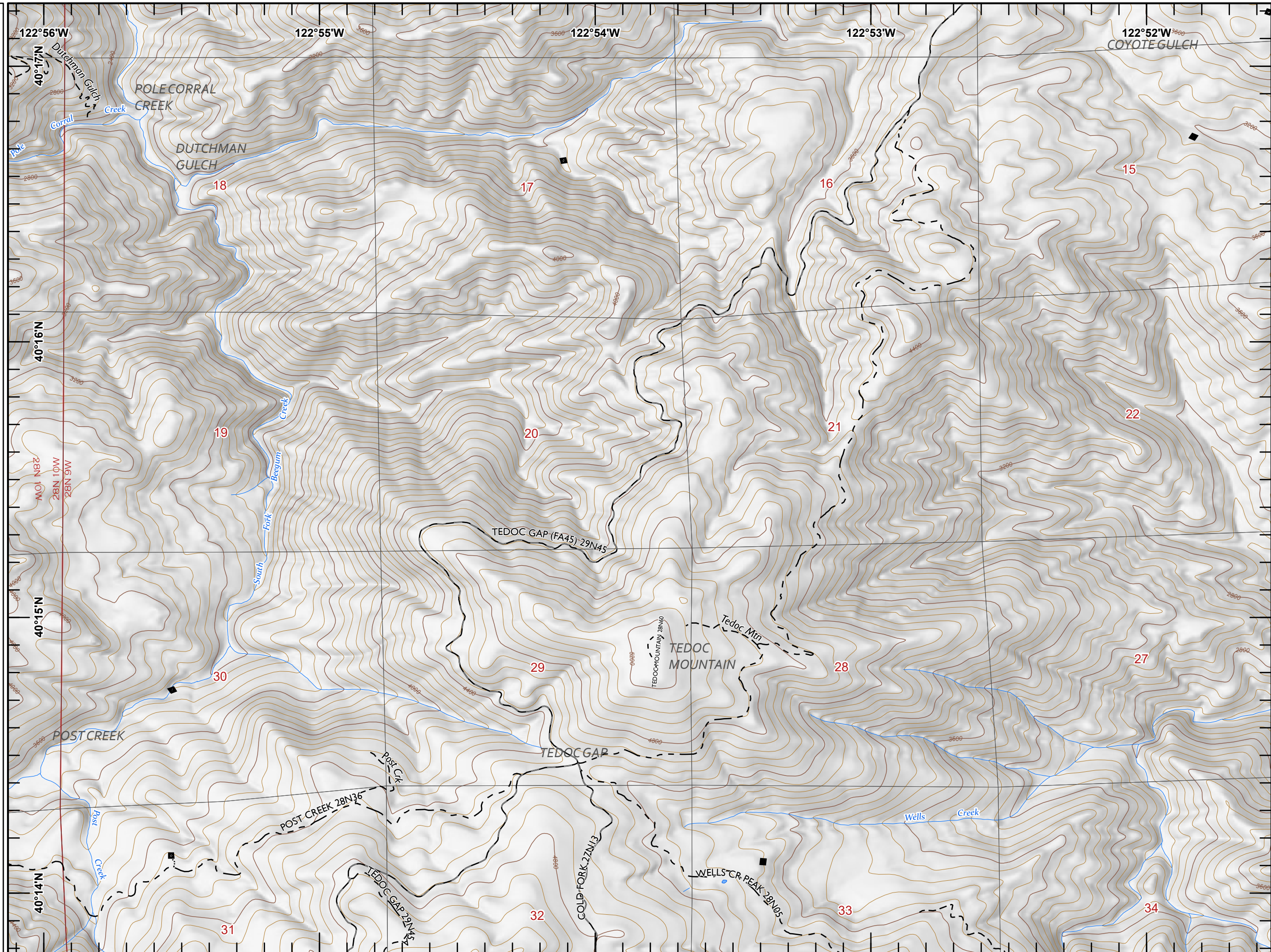
1:24,000

Last Updated
08/05/2021
23.03

IAP MCFARLAND

CA-SHF-001175
08/06/2021
Page 19 of 19
D5

 BuildingFootprints



Last Updated
08/05/2021
23.03