

IAP MCFARLAND

CA-SHF-001175
08/07/2021
Page 1 of 19
OVERVIEW

Air Operations

- Dip Site
- Division Break
- Branch Break

Logistics

- Drop Point

Operations

- Lookout

Reference

- Bridge

Communications

- Repeater

Water

- Water Source

Ops Completed

- Completed Dozer Line
- Completed Hand Line
- Completed Road as Line

Ops Planned

- Planned Dozer Line

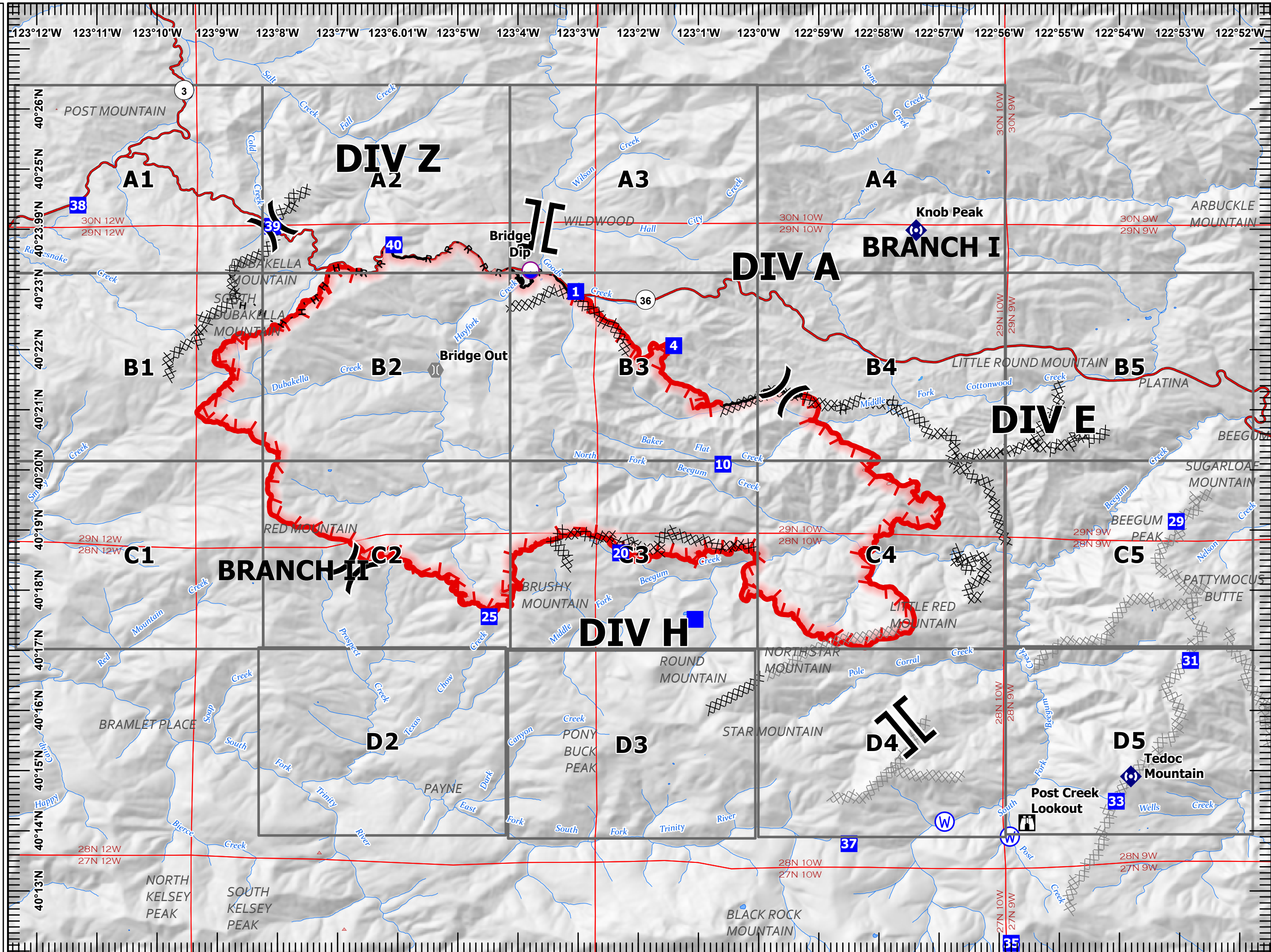
Fire Perimeter

- Fire Edge
- Contained Line

Polygon Type

- Wildfire Daily Fire Perimeter

Miles
0 1.1 2.3
1:110,000
Last Updated
08/06/2021
23:08



IAP MCFARLAND

CA-SHF-001175
08/07/2021
Page 2 of 19
A1

Assignment Breaks

() Division Break

Logistics

■ Drop Point

Ops Completed

⊗⊗ Completed Dozer Line

Polygon Type

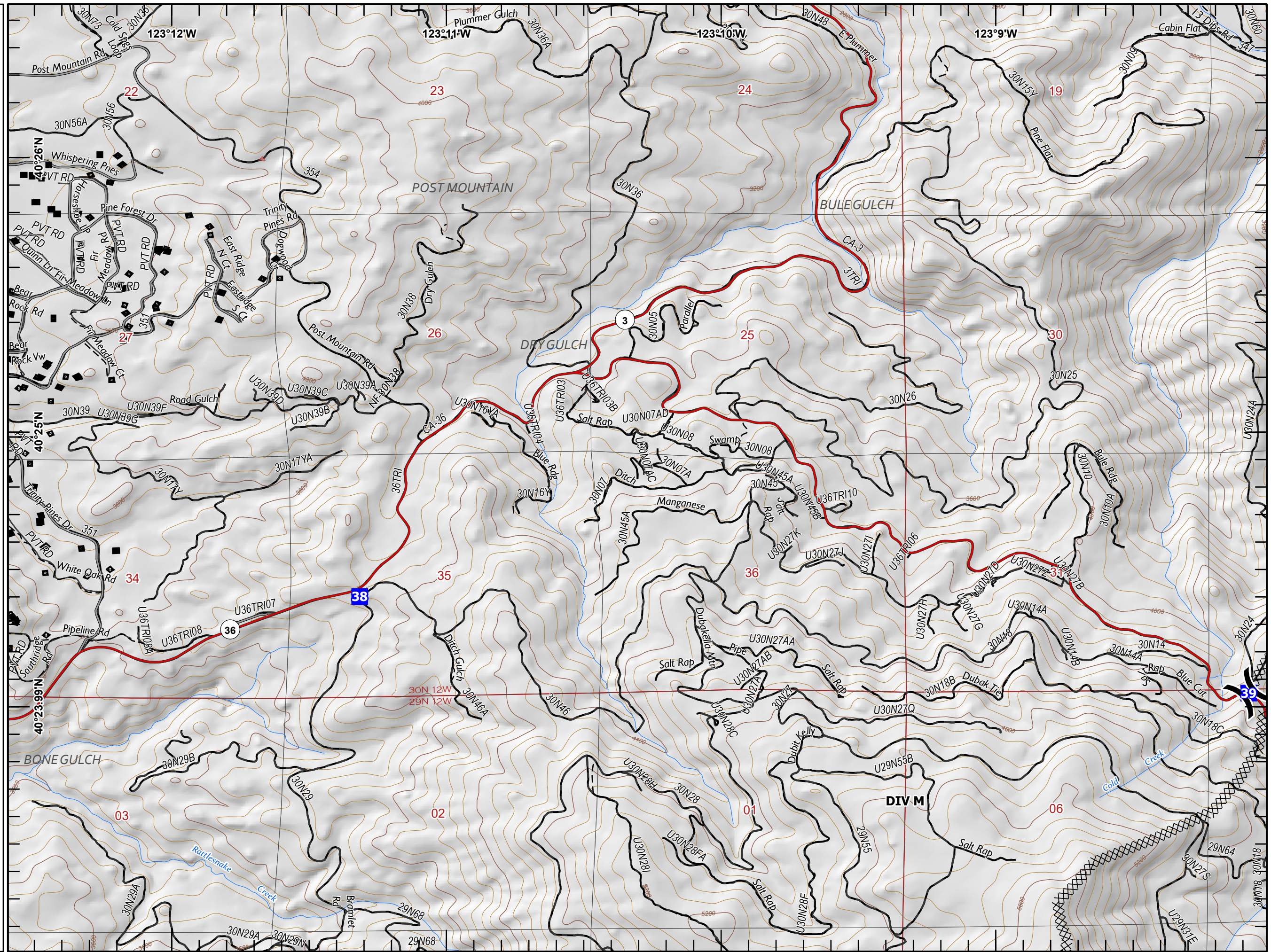
▭ Wildfire Daily Fire Perimeter

■ BuildingFootprints

Miles
0 1/4 1/2

1:24,000

Last Updated
08/06/2021
23:08



IAP MCFARLAND

CA-SHF-001175
08/07/2021
Page 3 of 19
A2

Assignment Breaks

) (Division Break

Logistics

■ Drop Point

Ops Completed

⊗ ⊗ Completed Dozer Line

H - Completed Hand Line

R - Completed Road as Line

Fire Perimeter


▬ Fire Edge

▬ Contained Line

Polygon Type

▭ Wildfire Daily Fire Perimeter

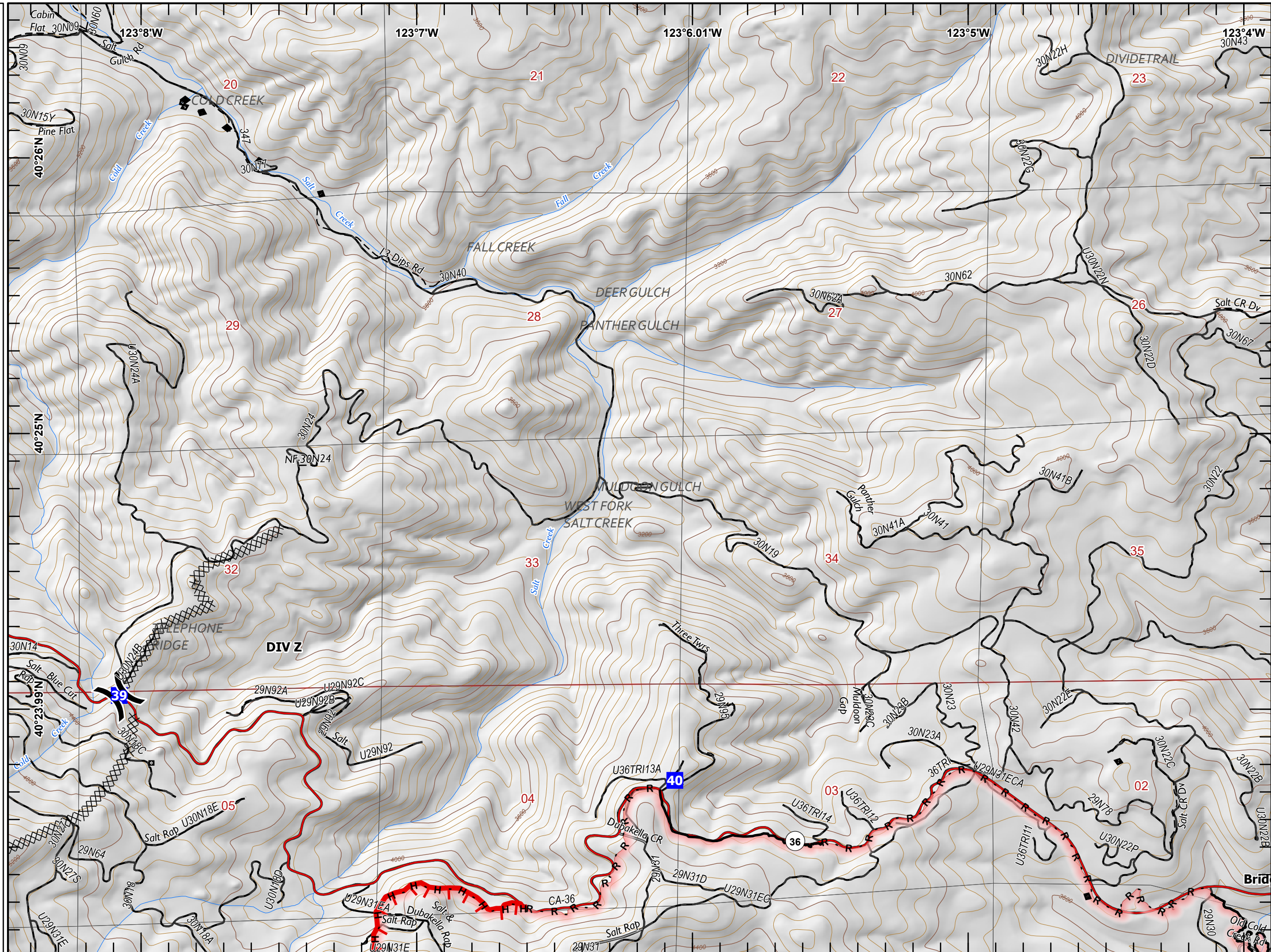
▭ BuildingFootprints



Miles
0 1/4 1/2

1:24,000

Last Updated
08/06/2021
23:08




IAP MCFARLAND

CA-SHF-001175
08/07/2021
Page 4 of 19
A3

Air Operations

 Dip Site

Assignment Breaks

 Branch Break

Ops Completed


 Completed Road as Line





Fire Perimeter

 Contained Line

Polygon Type

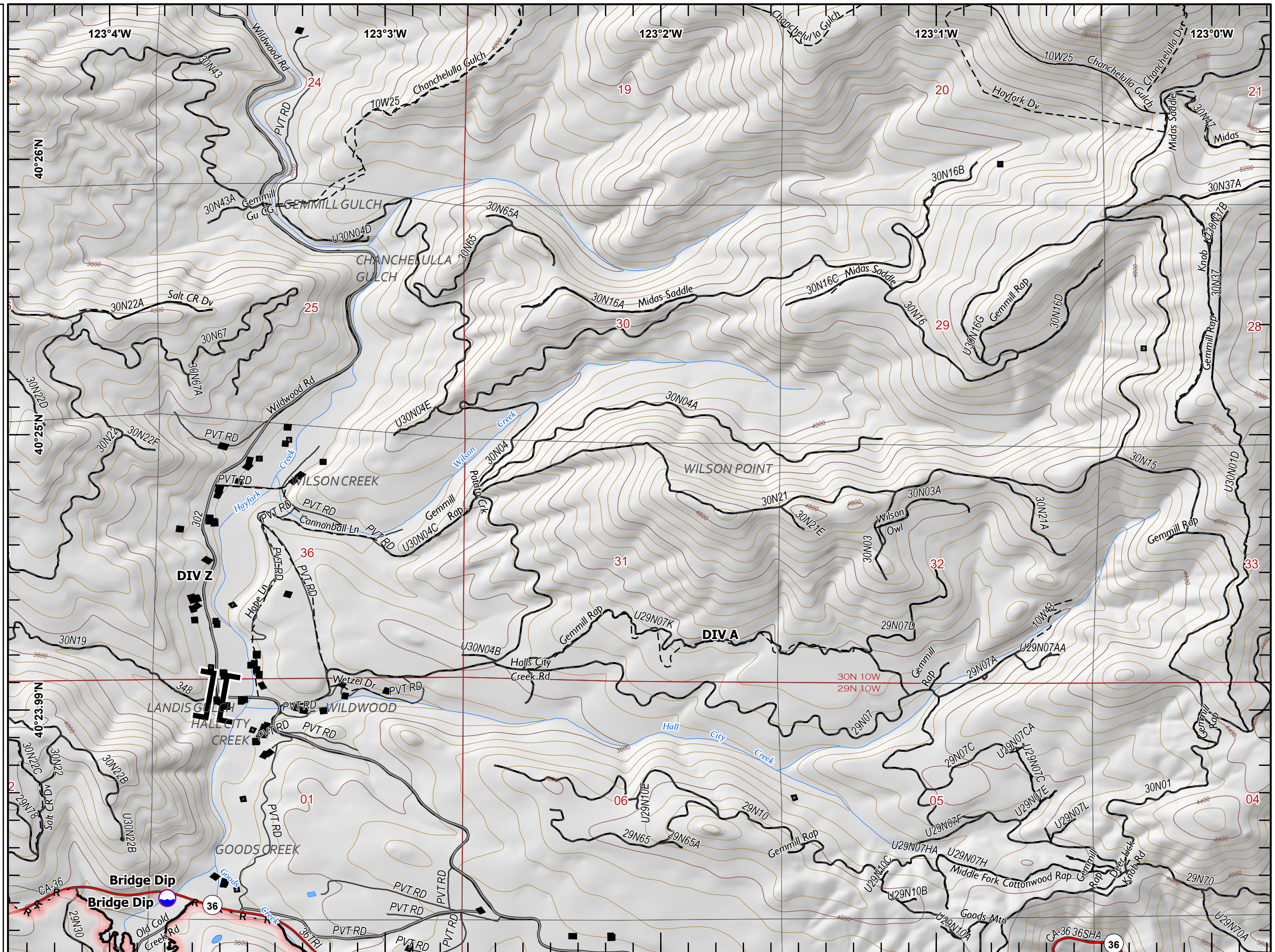
 Wildfire Daily Fire Perimeter

 BuildingFootprints



1:24,000



Last Updated
08/06/2021
23:08

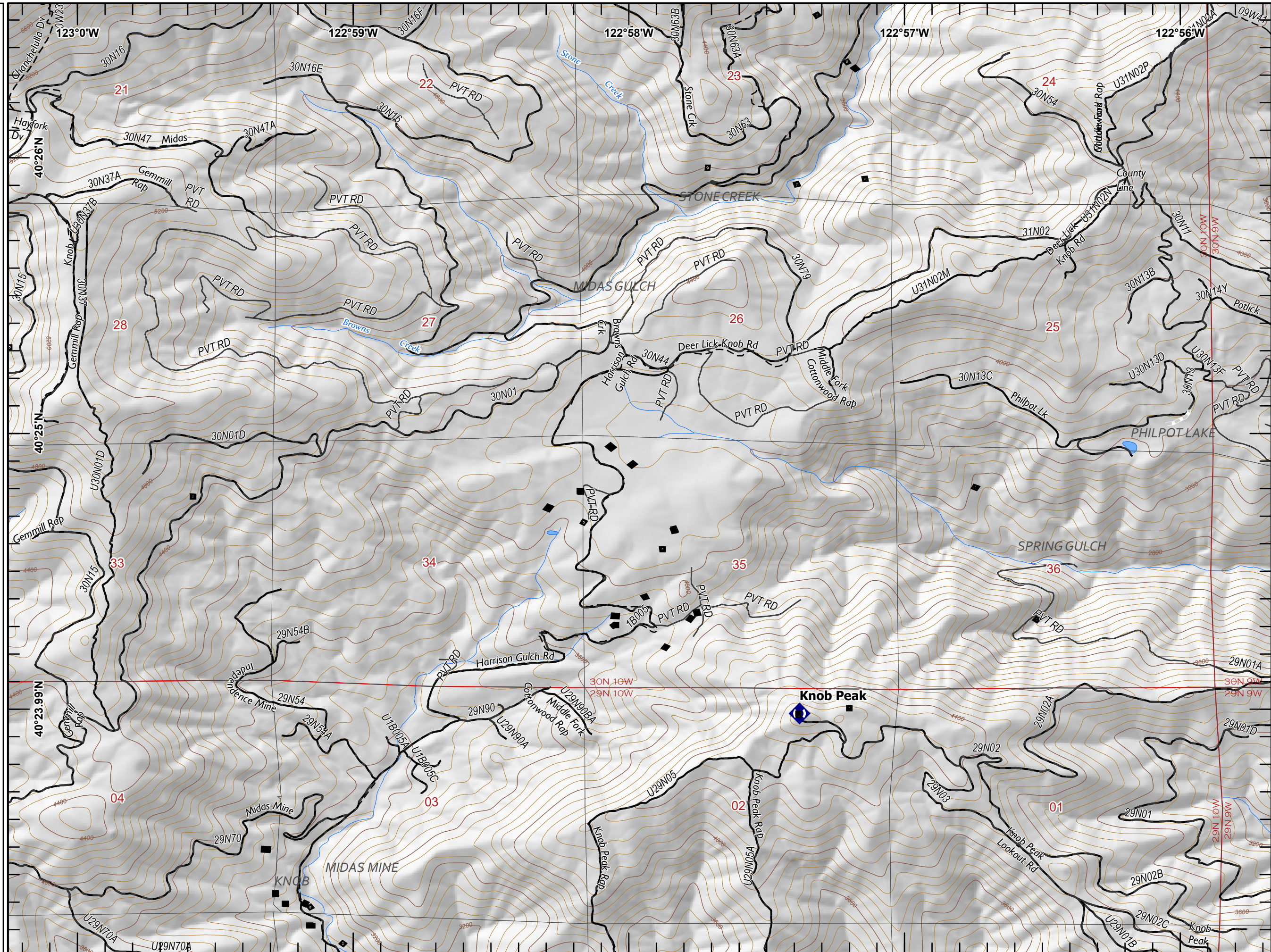


IAP MCFARLAND

CA-SHF-001175
08/07/2021
Page 5 of 19
A4

Communications

-  Repeater
-  BuildingFootprints



Miles
0 1/4 1/2

1:24,000

Last Updated
08/06/2021
23.09

IAP MCFARLAND

CA-SHF-001175
08/07/2021
Page 6 of 19
B1

Ops Completed

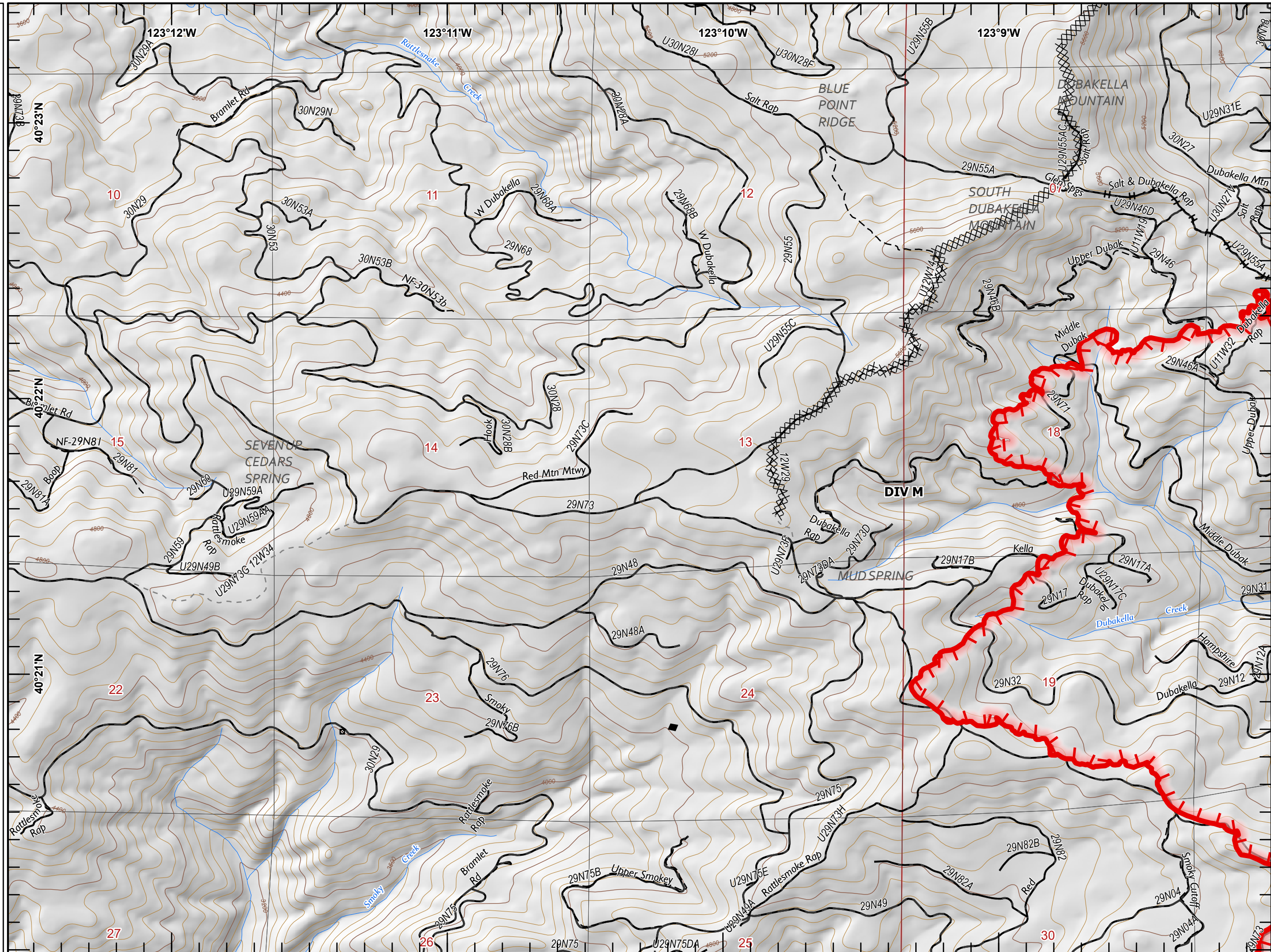
- XX Completed Dozer Line
- H Completed Hand Line

Fire Perimeter

- Fire Edge

Polygon Type

- Wildfire Daily Fire Perimeter
- BuildingFootprints



0 1/4 1/2 Miles
1:24,000
Last Updated 08/06/2021 23:09

IAP MCFARLAND

CA-SHF-001175
08/07/2021
Page 7 of 19
B2

Reference



Bridge

Ops Completed



Completed Dozer Line



Completed Hand Line



Completed Road as Line

Fire Perimeter



Fire Edge

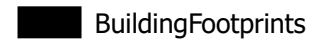


Contained Line

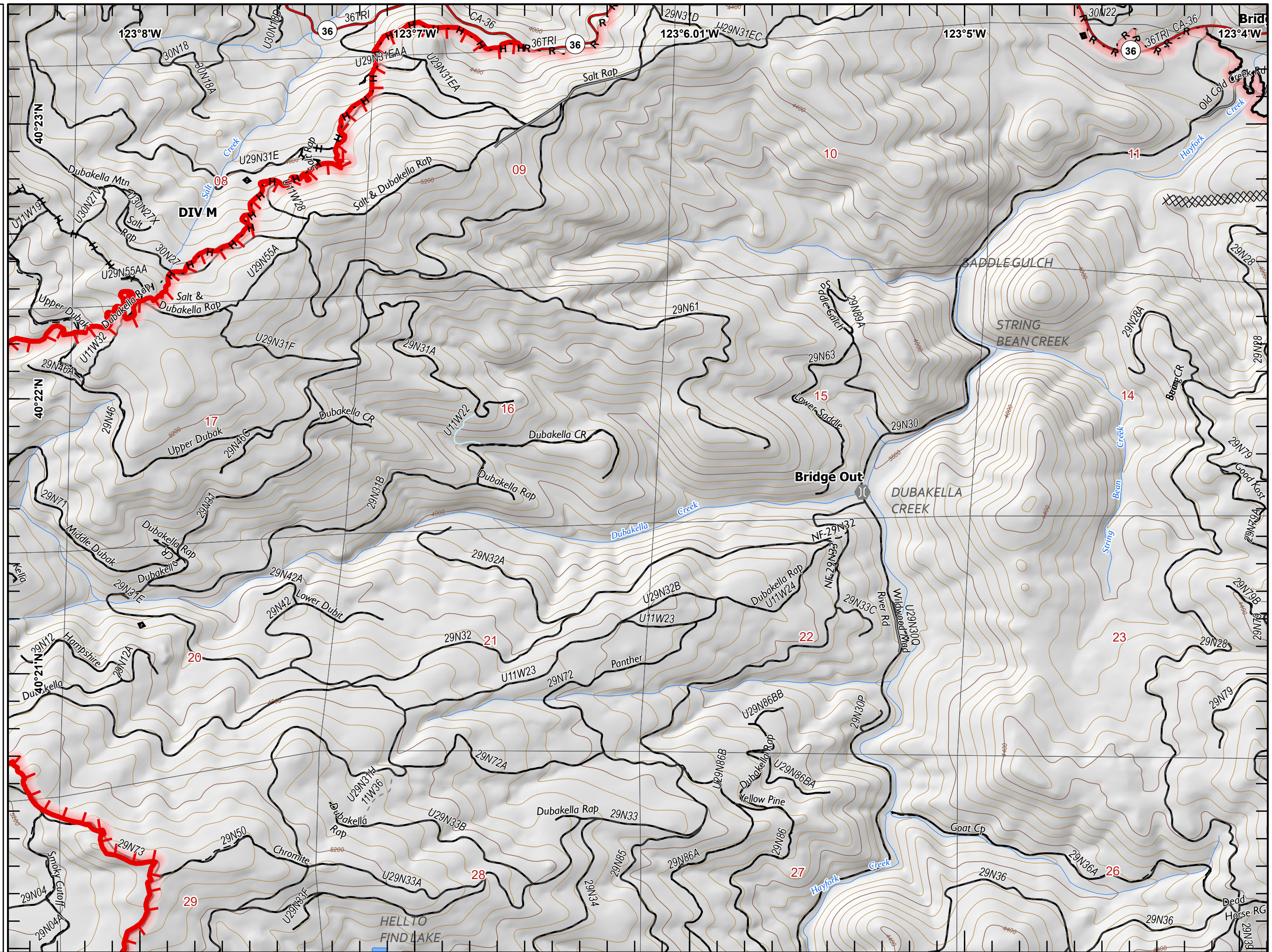
Polygon Type



Wildfire Daily Fire Perimeter



BuildingFootprints



0 1/4 1/2 Miles
1:24,000
Last Updated
08/06/2021
23:09

IAP MCFARLAND

CA-SHF-001175
08/07/2021
Page 8 of 19
B3

Air Operations

 Dip Site

Logistics

 Drop Point

Ops Completed

 Completed Dozer Line

 Completed Road as Line


Fire Perimeter

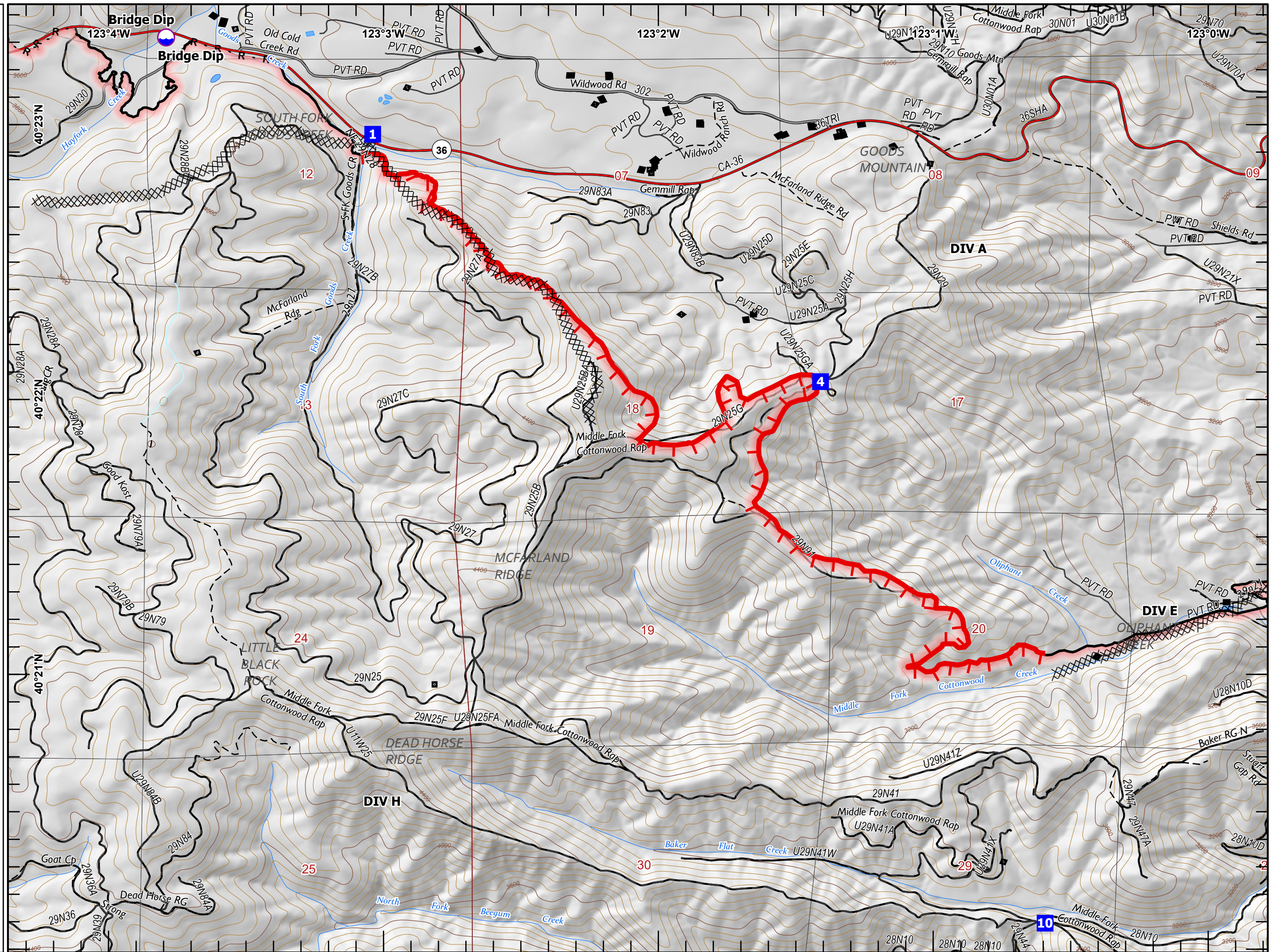
 Fire Edge

 Contained Line

Polygon Type



 Wildfire Daily Fire Perimeter

 BuildingFootprints



FOREST SERVICE
U.S. DEPARTMENT OF AGRICULTURE

CALIFORNIA
FIRE
CALIFORNIA FIRE SERVICE



Miles
0 1/4 1/2

1:24,000

Last Updated
08/06/2021
23:09

IAP MCFARLAND

CA-SHF-001175
08/07/2021
Page 9 of 19
B4

Assignment Breaks

) (Division Break

Ops Completed

XX XX Completed Dozer Line

Fire Perimeter

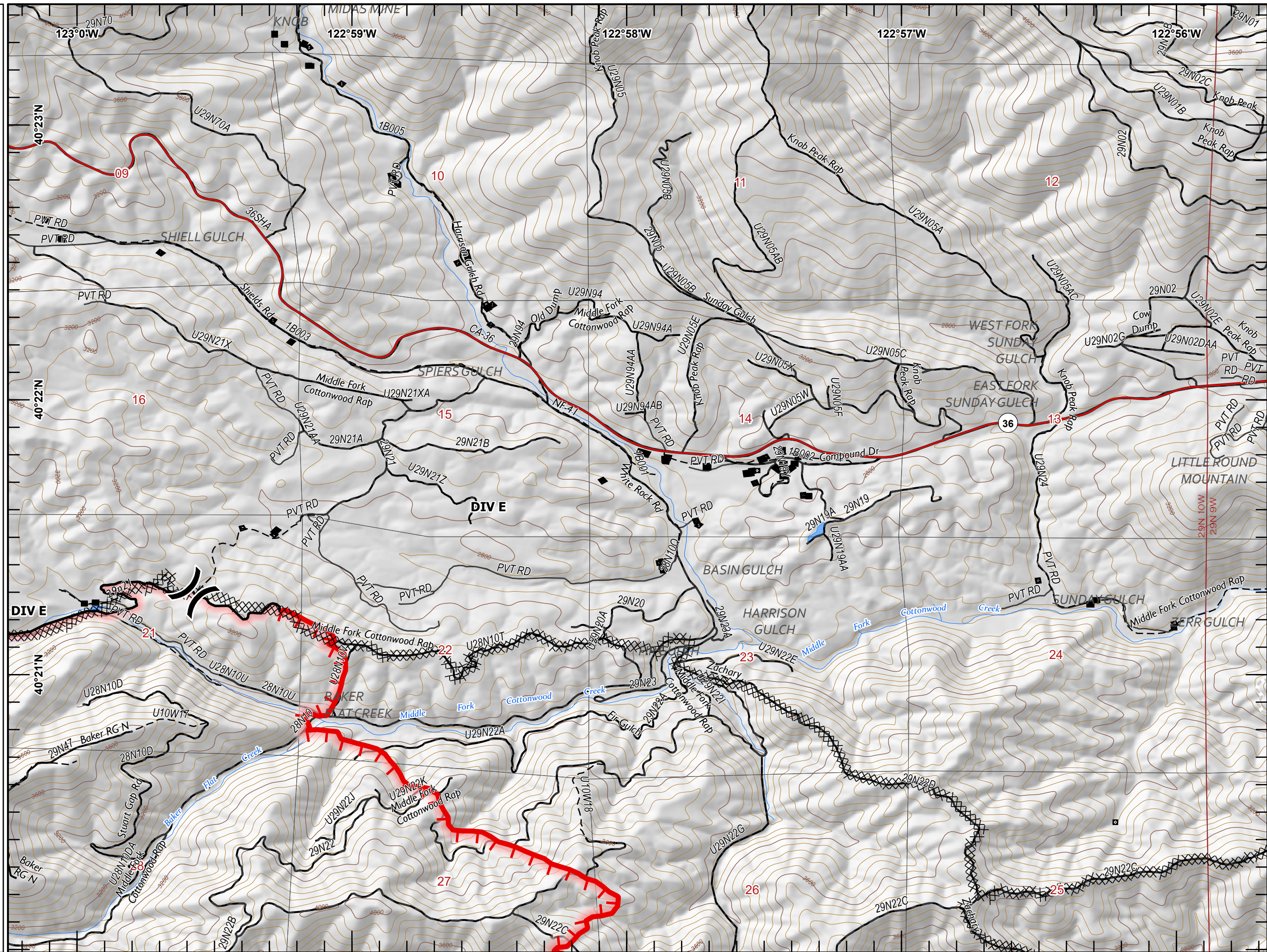
▬ Fire Edge

▬ Contained Line

Polygon Type

▭ Wildfire Daily Fire Perimeter

▭ BuildingFootprints



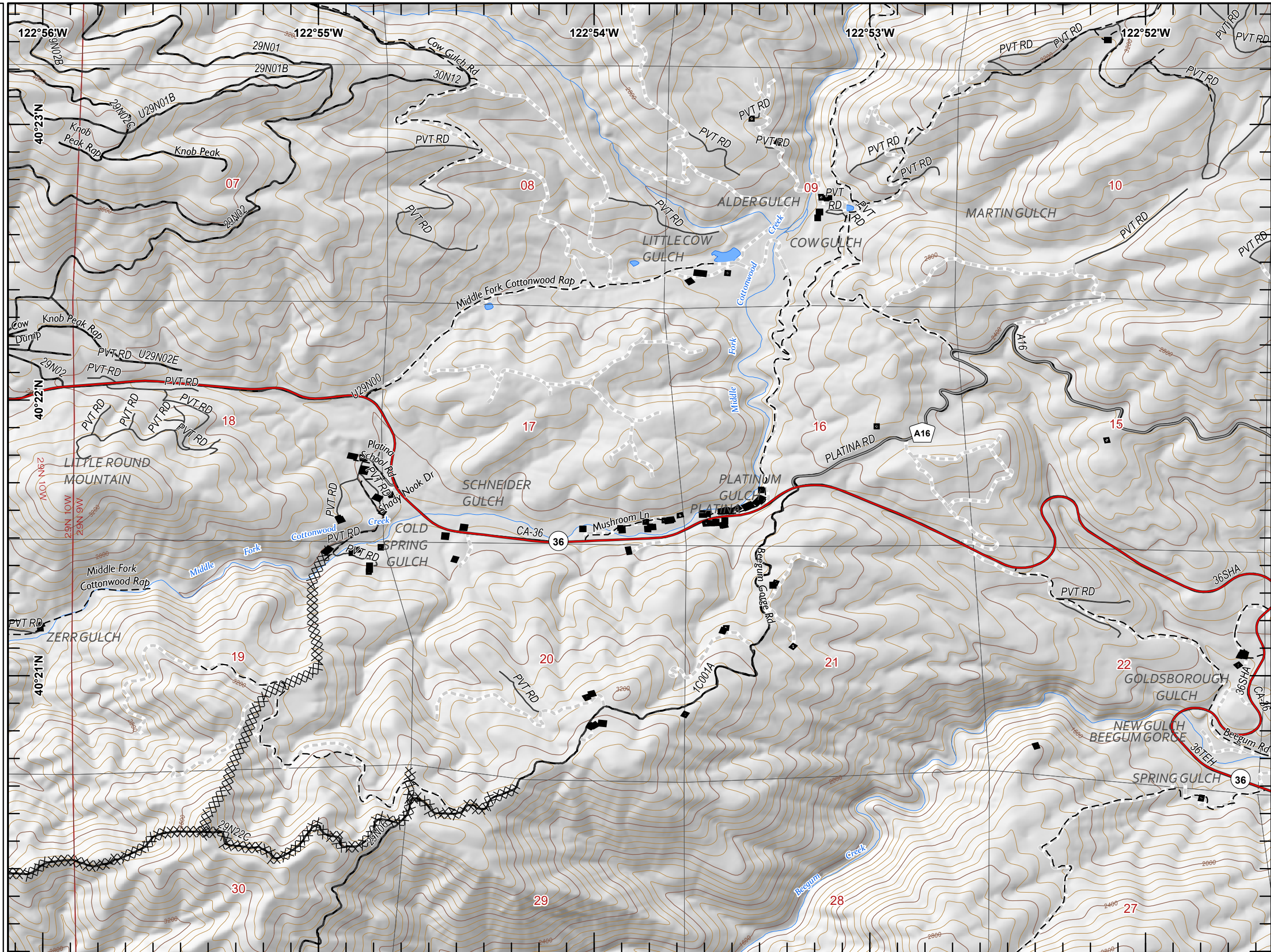
Logos for UAS (United Agency Services) and CALIFORNIA FIRE (CAL FIRE). A QR code is located to the right of the logos. Below the logos is a north arrow and a scale bar in miles, ranging from 0 to 1/2 mile. The scale bar is labeled "Miles" and has markings at 0, 1/4, and 1/2. Below the scale bar is the text "1:24,000". To the right of the scale bar is a small box containing the text "Last Updated 08/06/2021 23:09".

IAP MCFARLAND

CA-SHF-001175
08/07/2021
Page 10 of 19
B5

Ops Completed

- XX XX Completed Dozer Line
- BuildingFootprints



0 1/4 1/2 Miles
1:24,000
Last Updated 08/06/2021 23:09

IAP MCFARLAND


CA-SHF-001175
08/07/2021
Page 11 of 19
C1


Fire Perimeter

 Fire Edge

Polygon Type

 Wildfire Daily Fire Perimeter

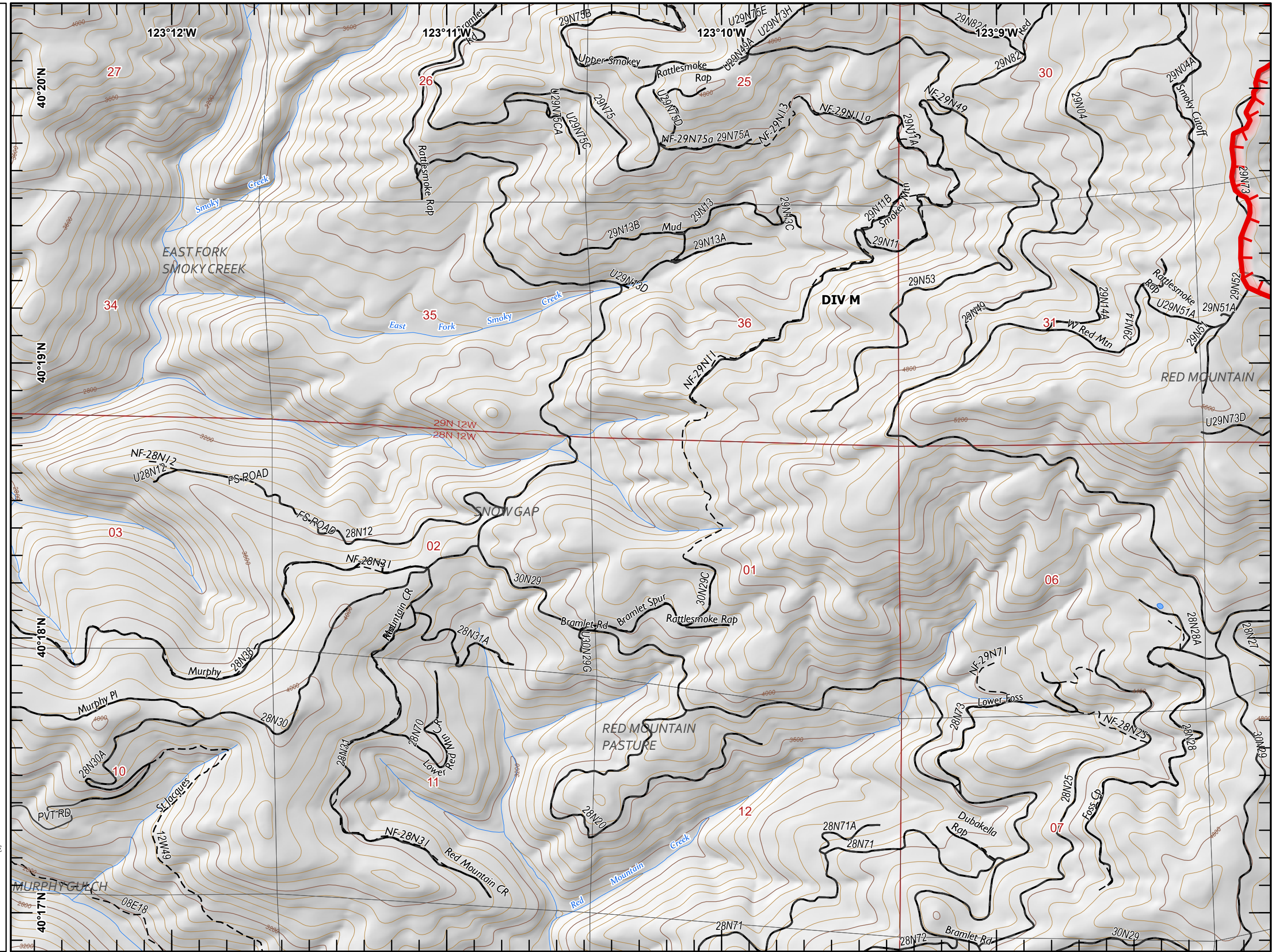
 BuildingFootprints



Miles
0 1/4 1/2

1:24,000

Last Updated
08/06/2021
23:09



IAP MCFARLAND

CA-SHF-001175
08/07/2021
Page 12 of 19
C2

Assignment Breaks

() Division Break

Logistics

■ Drop Point


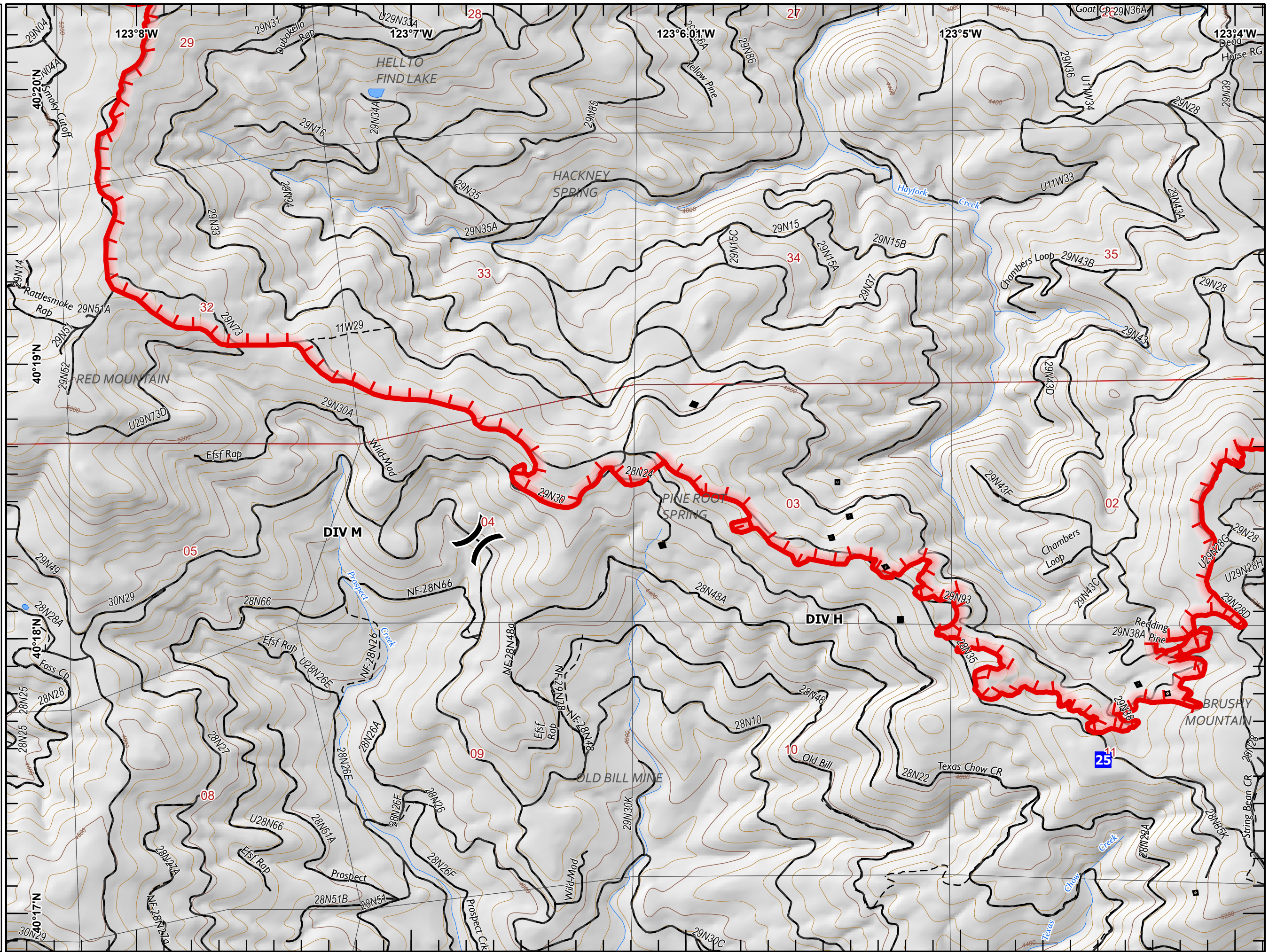
Fire Perimeter

▬ Fire Edge

Polygon Type

▭ Wildfire Daily Fire Perimeter

▭ BuildingFootprints



1:24,000

Last Updated
08/06/2021
23:10

IAP MCFARLAND

CA-SHF-001175
08/07/2021
Page 13 of 19
C3

Logistics

■ Drop Point

Ops Completed

⊗⊗ Completed Dozer Line

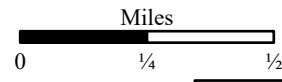
Fire Perimeter

▬ Fire Edge

Polygon Type

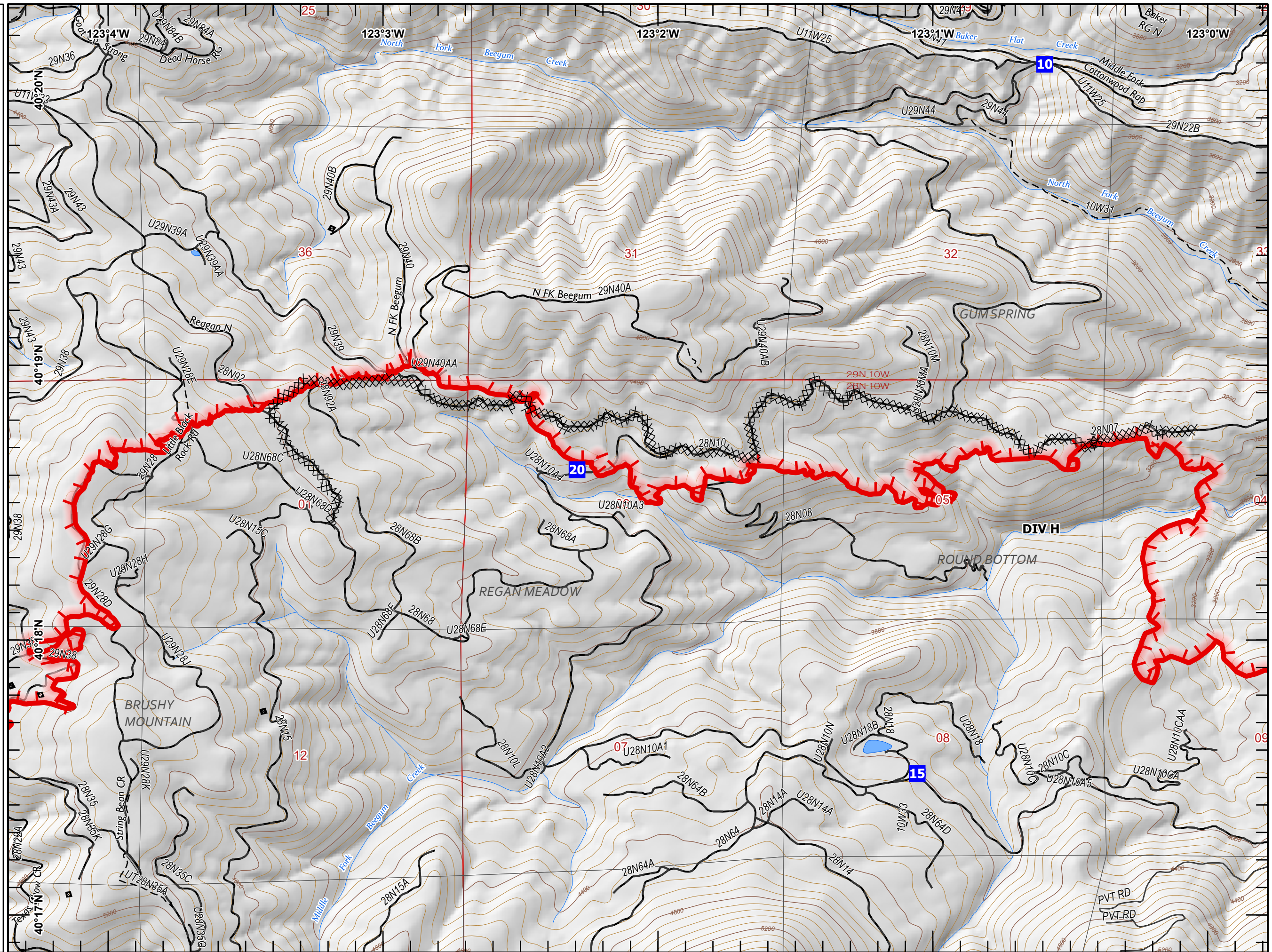
▭ Wildfire Daily Fire Perimeter

▭ BuildingFootprints



1:24,000

Last Updated
08/06/2021
23:10



IAP MCFARLAND

CA-SHF-001175
08/07/2021
Page 14 of 19
C4

Ops Completed

XX Completed Dozer Line

Ops Planned

XX Planned Dozer Line

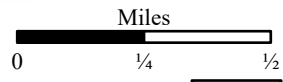
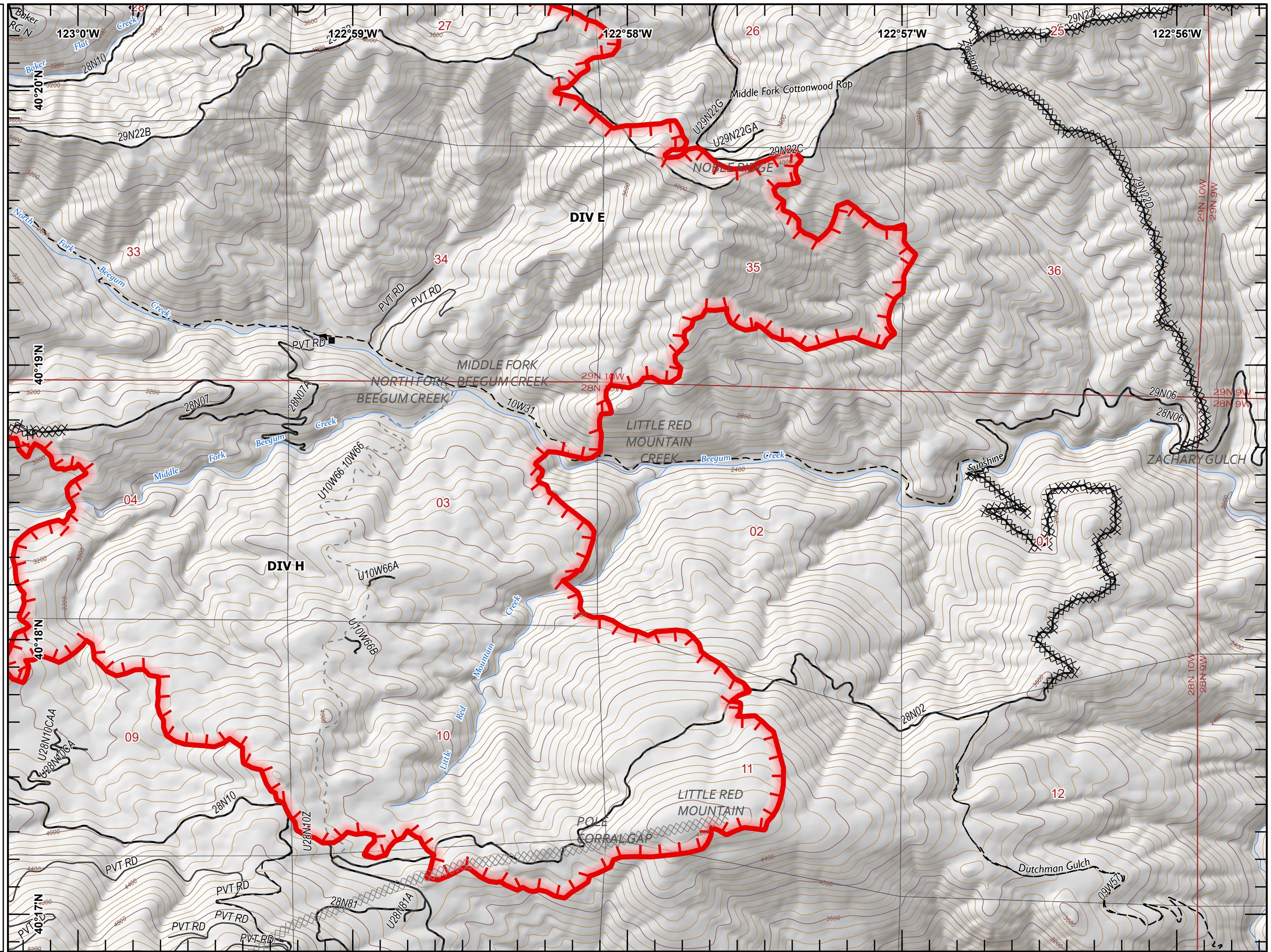
Fire Perimeter

▬ Fire Edge

Polygon Type

■ Wildfire Daily Fire Perimeter

■ BuildingFootprints







1:24,000

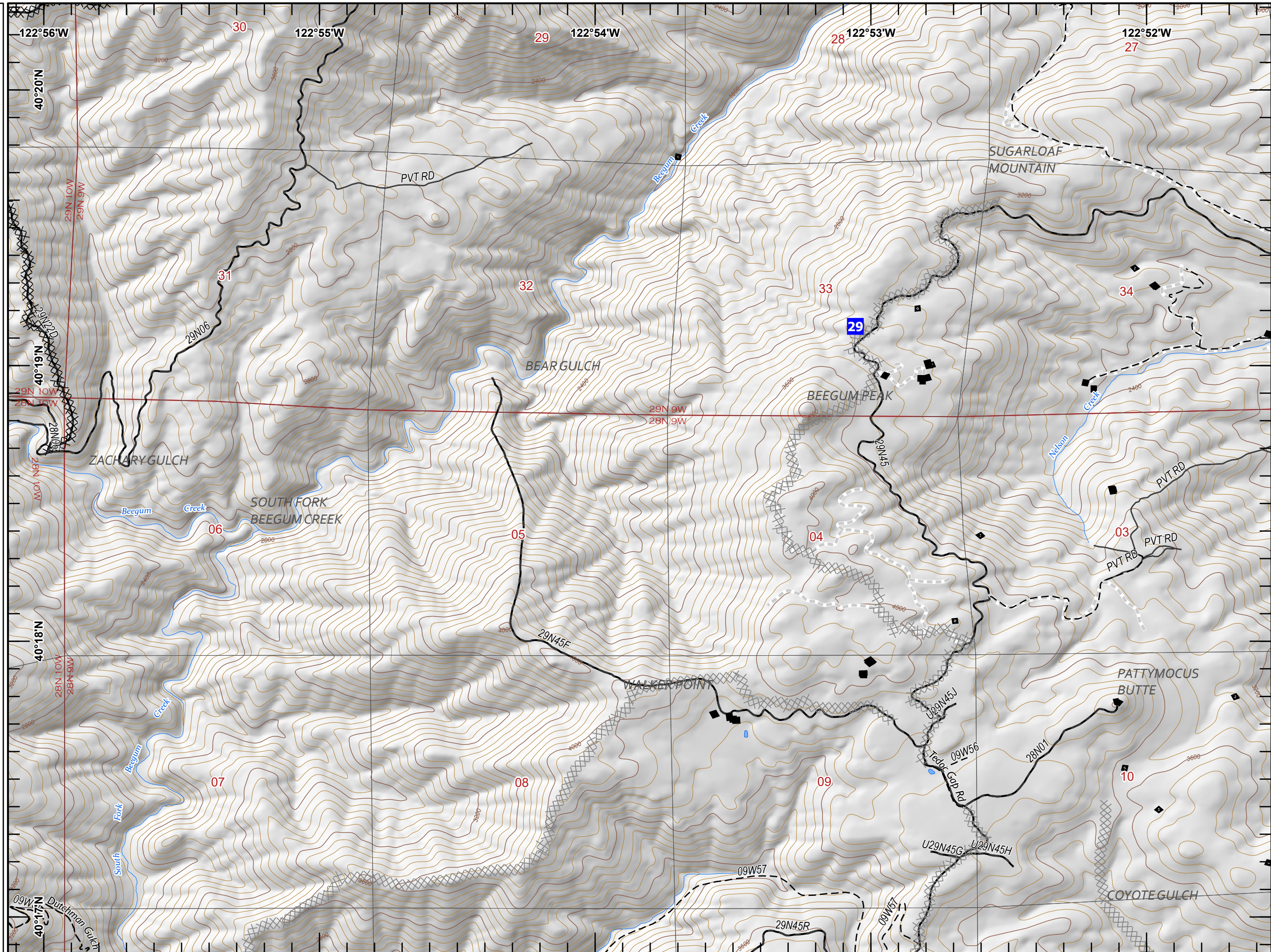
Last Updated
08/06/2021
23:10

IAP MCFARLAND

CA-SHF-001175
08/07/2021
Page 15 of 19
C5

Logistics

-  Drop Point
- Ops Completed**
 -  Completed Dozer Line
- Ops Planned**
 -  Planned Dozer Line
 -  BuildingFootprints




Miles
0 1/4 1/2

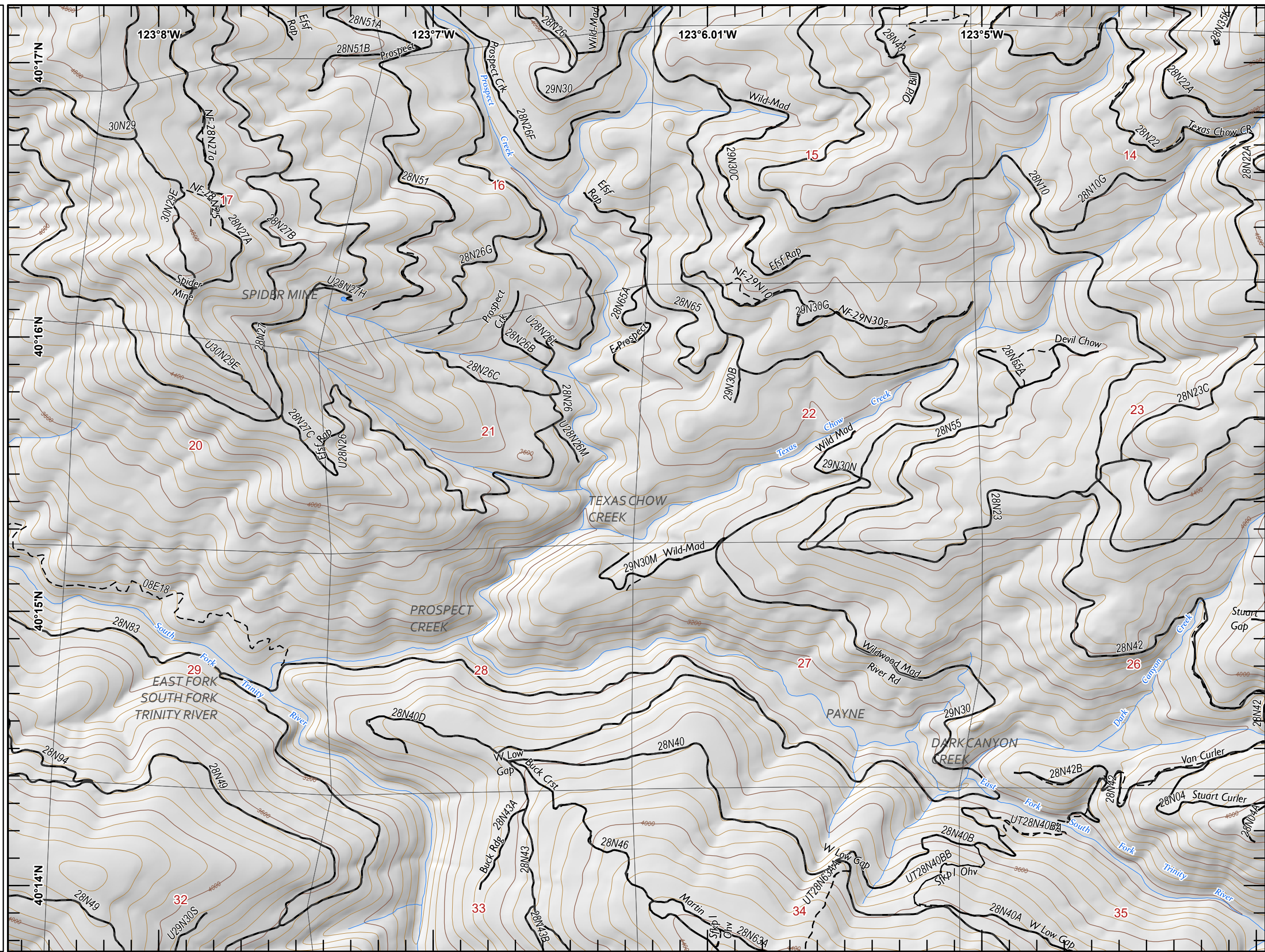
1:24,000

Last Updated
08/06/2021
23:10

IAP MCFARLAND

CA-SHF-001175
08/07/2021
Page 16 of 19
D2

 BuildingFootprints



Miles
0 1/4 1/2

1:24,000

Last Updated
08/06/2021
23:10



IAP MCFARLAND

CA-SHF-001175
08/07/2021
Page 17 of 19
D3

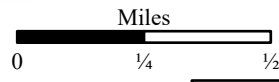
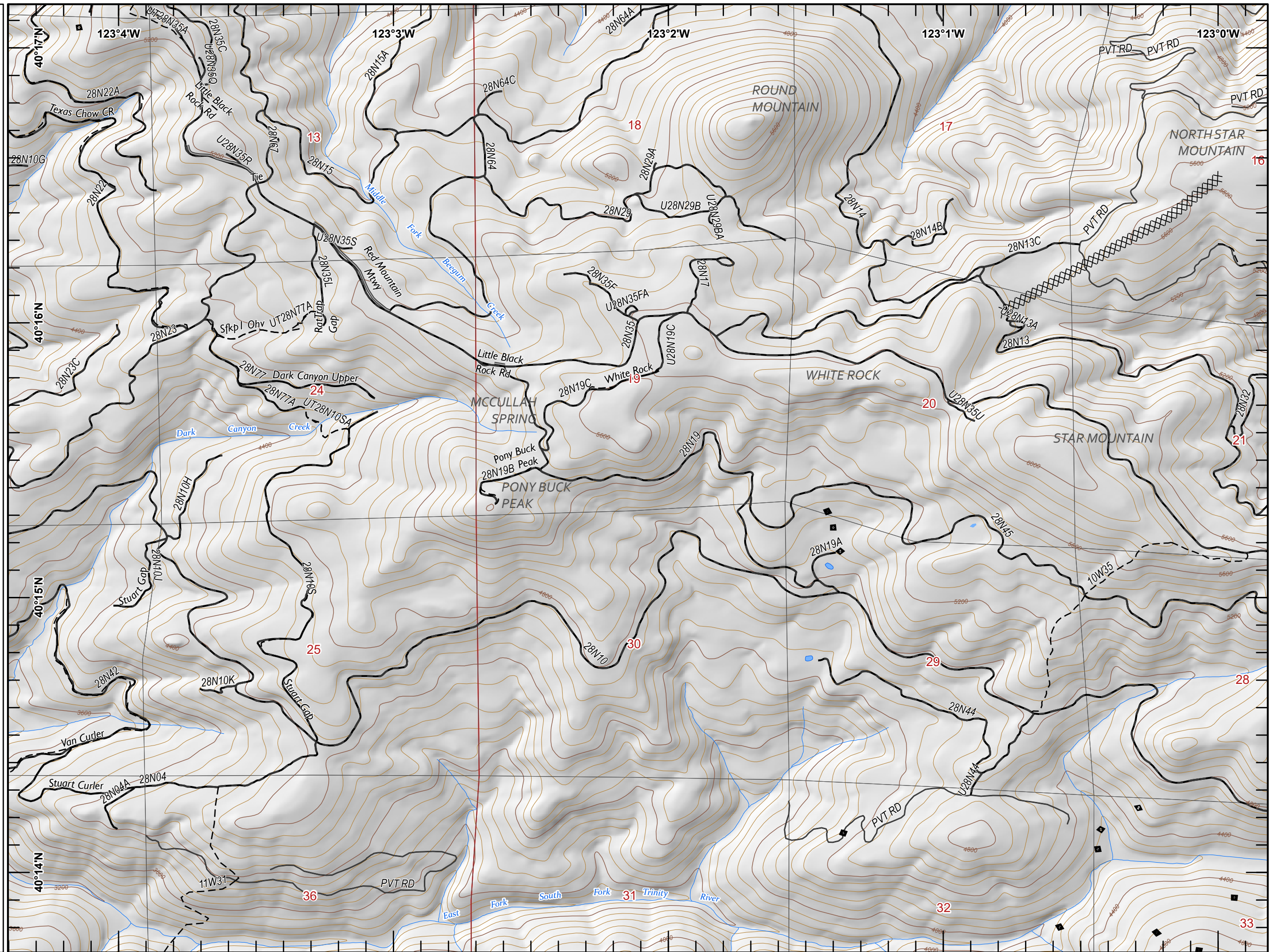
Ops Completed

⌘⌘ Completed Dozer Line

Ops Planned

⌘⌘ Planned Dozer Line

■ BuildingFootprints



1:24,000

Last Updated
08/06/2021
23:10

IAP MCFARLAND

CA-SHF-001175
08/07/2021
Page 18 of 19
D4

Assignment Breaks

|| Branch Break

Logistics

■ Drop Point

Operations

⌘ Lookout

Water

Ⓜ Water Source

Ops Completed

⌘⌘ Completed Dozer Line

Ops Planned

⌘⌘ Planned Dozer Line


Fire Perimeter

▬ Fire Edge

Polygon Type

▬ Wildfire Daily Fire Perimeter

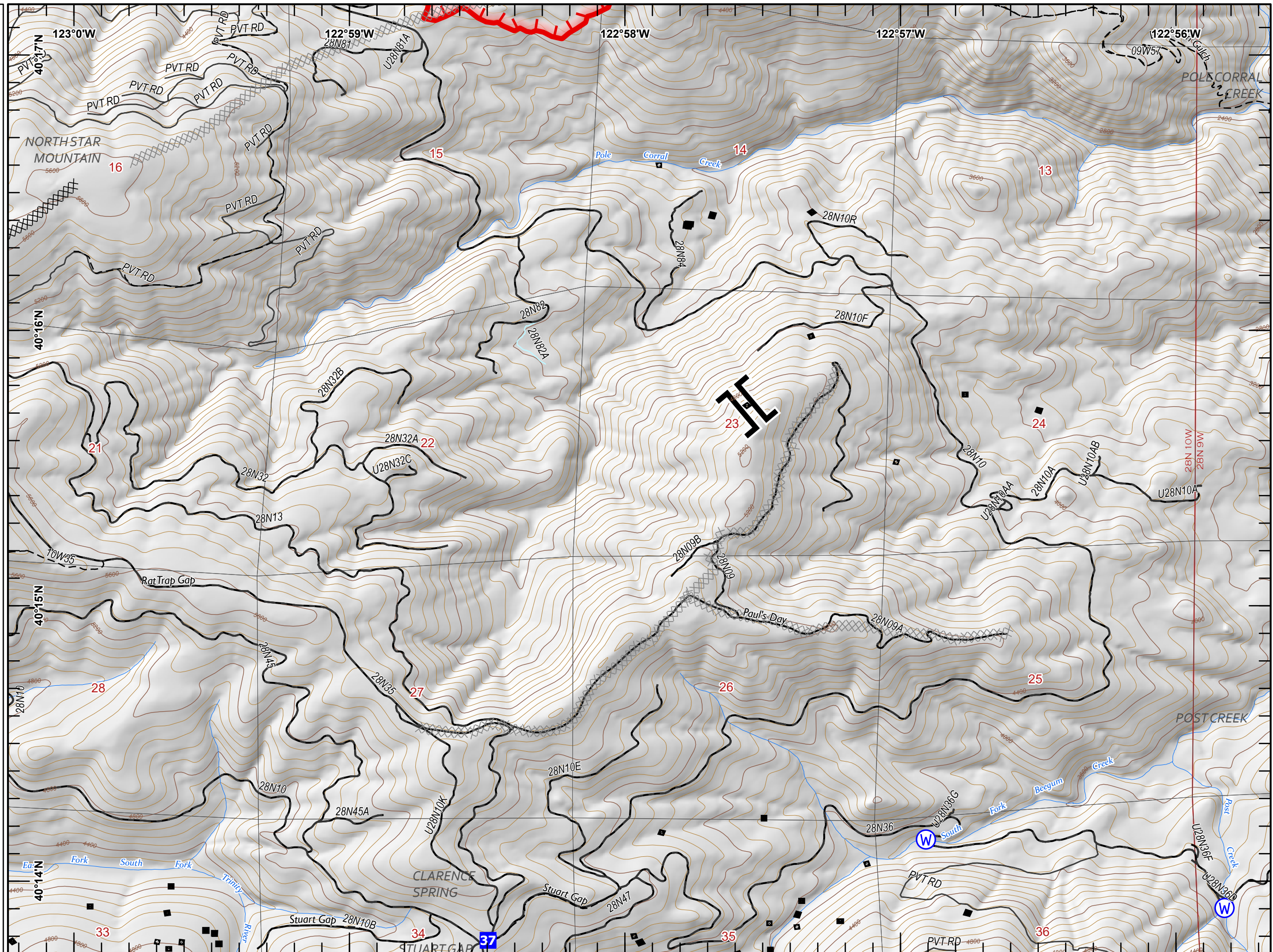
■ BuildingFootprints



Miles
0 1/4 1/2

1:24,000

Last Updated
08/06/2021
23:10



IAP MCFARLAND

CA-SHF-001175
08/07/2021
Page 19 of 19
D5

Logistics

Drop Point

Operations

Lookout

Communications

Repeater

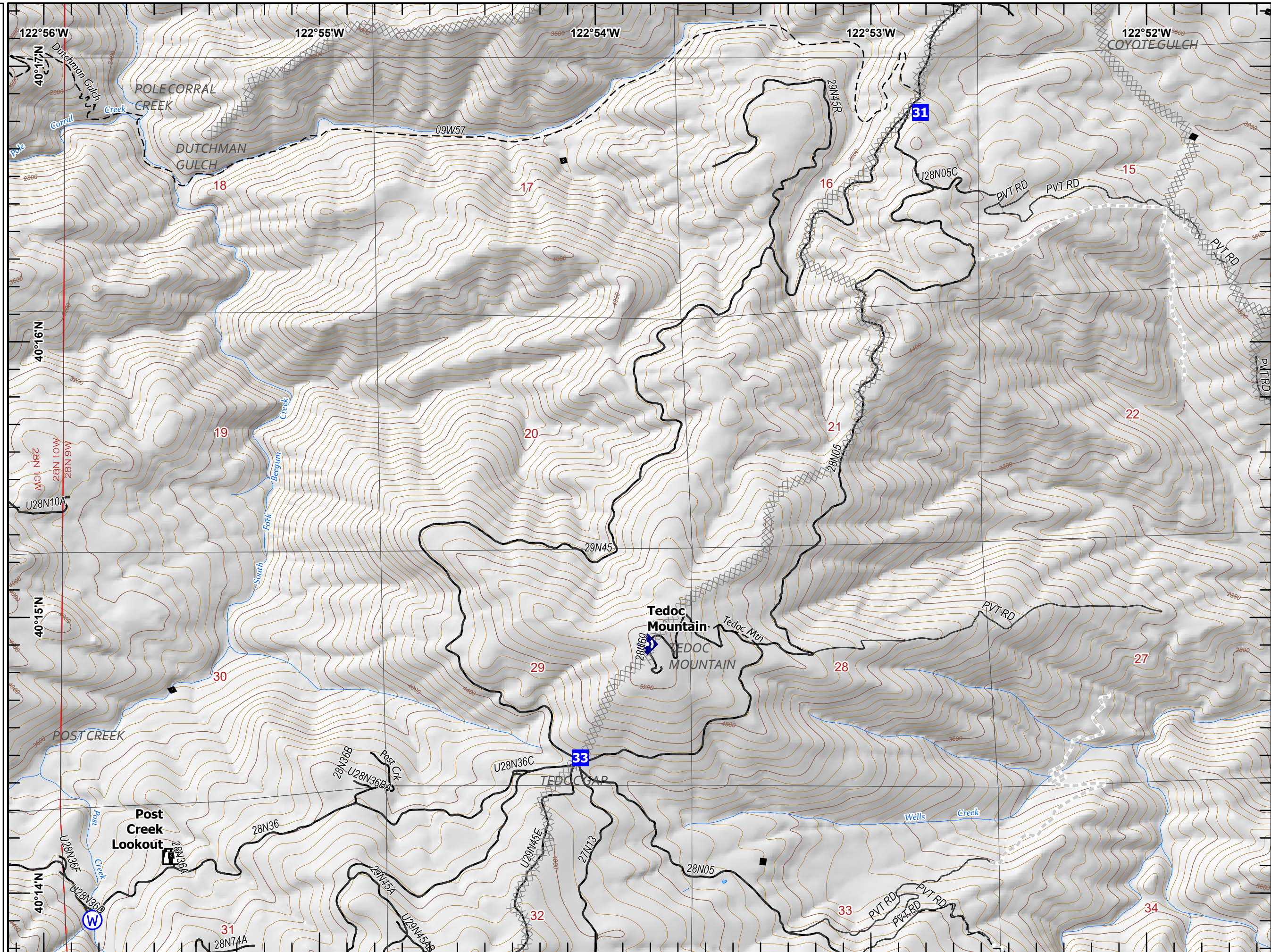
Water

Water Source

Ops Planned

Planned Dozer Line

BuildingFootprints



Miles
0 1/4 1/2

1:24,000

Last Updated
08/06/2021
23:11