





- MCFARLAND
- Bureau of Indian Affairs
- Bureau of Land Management
- Private
- Sierra Pacific Industries
- USDA Forest Service

| <i>Ownership Agency</i> | <i>Acres</i> | <i>Percent</i> |
|---------------------------|-----------------|----------------|
| Private | 1269.52 | 4.16% |
| Sierra Pacific Industries | 25.22 | 0.08% |
| USDA Forest Service | 29190.04 | 95.75% |
| Bureau of Indian Affairs | 0.27 | 0.00% |
| TOTAL | 30485.05 | 100.00% |

OWNERSHIP
MCFARLAND
CA-SHF-001175
08/08/2021





Miles
1:32,000

Map Updated: 8/7/2021 10:50