

IAP MCFARLAND

CA-SHF-001175
08/10/2021
Page 1 of 19
OVERVIEW

Accountable Property

- Other Property
- Pump
- Water Tank

Air Operations

- Dip Site
- Helispot

Assignment Breaks

- Division Break
- Branch Break

Logistics

- Drop Point

Operations

- Lookout

Reference

- Landmark
- Bridge

Communications

- Repeater

Water

- Water Source

Ops Completed

- Completed Dozer Line
- Completed Hand Line
- Completed Road as Line

Ops Planned

- Planned Dozer Line

Fire Perimeter

- Fire Edge
- Contained Line

Polygon Type

- Wildfire Daily Fire Perimeter

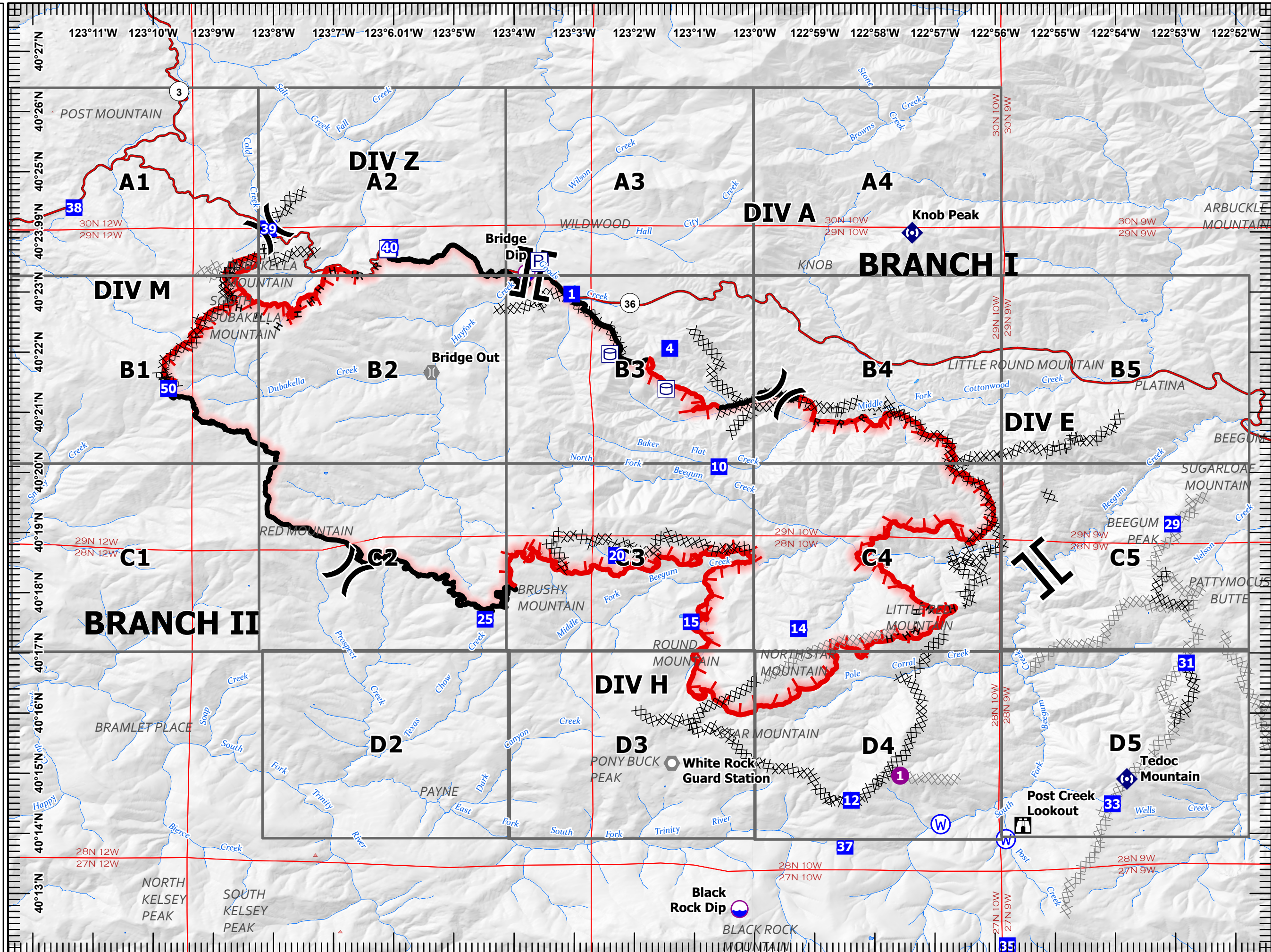




Miles
0 1.1 2.3

1:110,000

Last Updated
8/9/2021
22:29



IAP MCFARLAND

CA-SHF-001175
08/10/2021
Page 2 of 19
A1

Assignment Breaks

() Division Break

Logistics

■ Drop Point

Ops Completed

⊗⊗ Completed Dozer Line

Ops Planned

⊗⊗ Planned Dozer Line

Fire Perimeter

▬ Fire Edge

Polygon Type

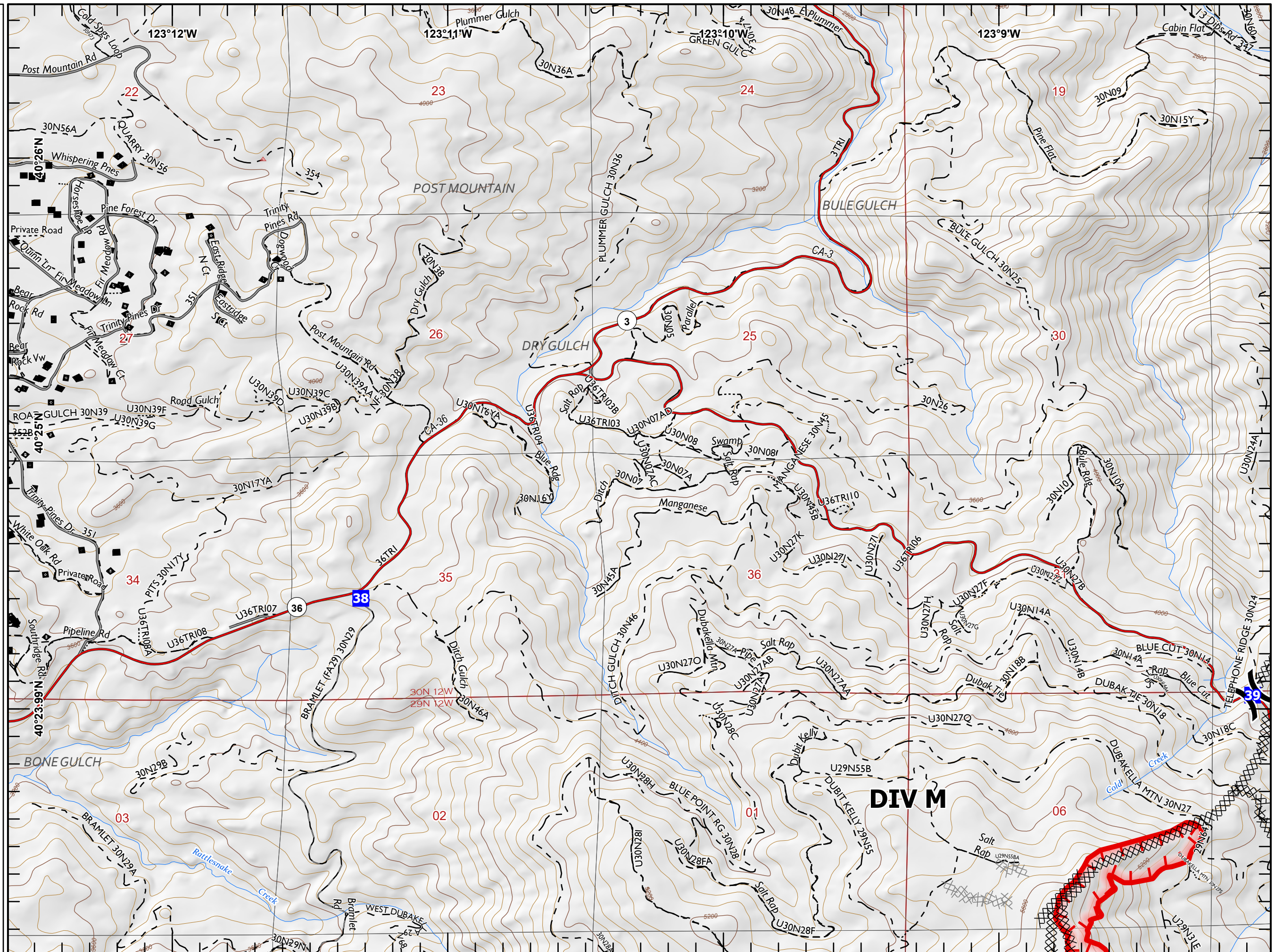
▭ Wildfire Daily Fire Perimeter

▭ Building Footprints

Miles
0 1/4 1/2

1:24,000

Last Updated
8/9/2021
22:29



IAP MCFARLAND

CA-SHF-001175
08/10/2021
Page 3 of 19
A2

Accountable Property

- Other Property
- Water Tank

Assignment Breaks

- Division Break

Logistics

- Drop Point

Ops Completed

- Completed Dozer Line
- Completed Hand Line
- Completed Road as Line

Fire Perimeter

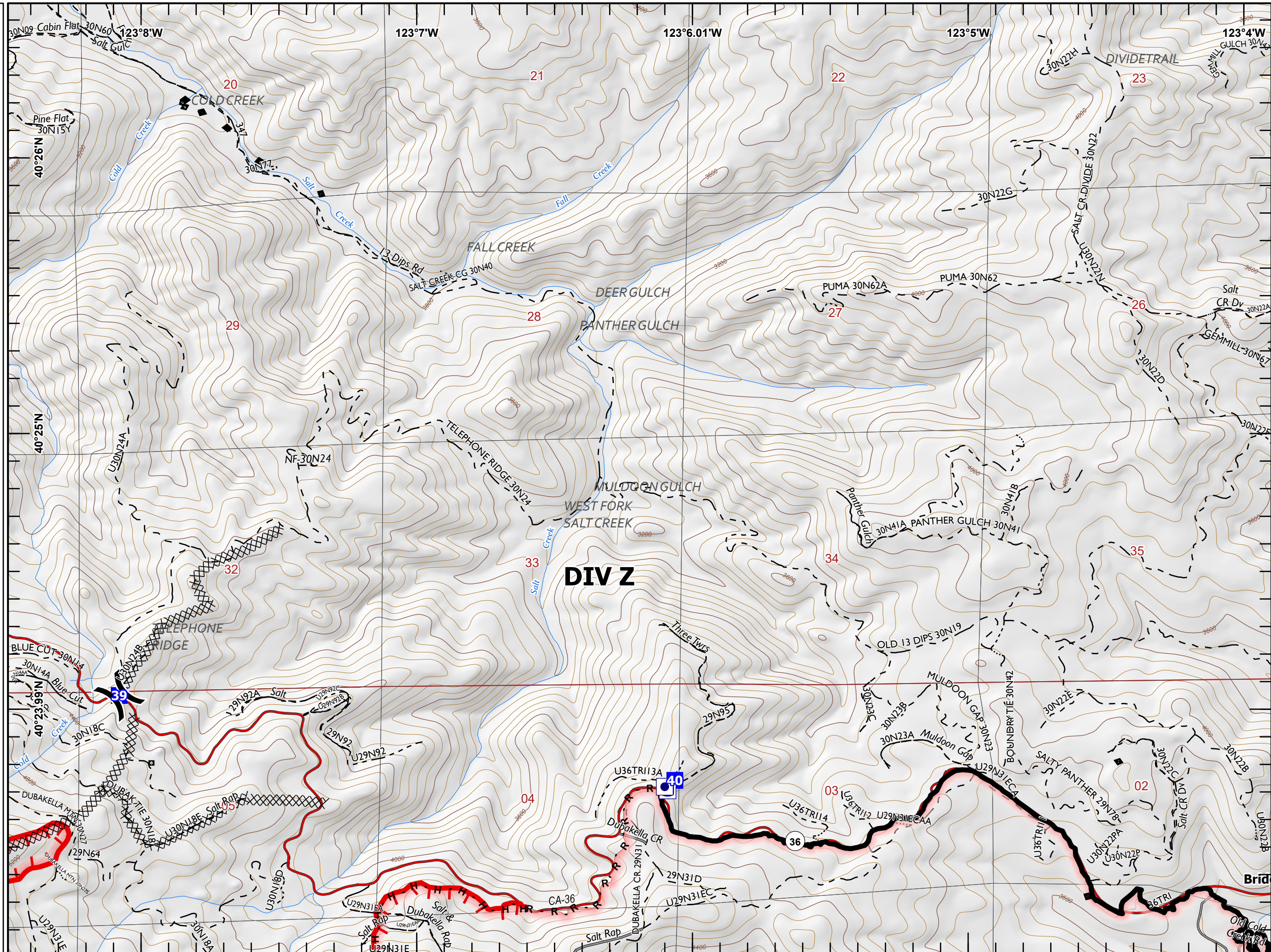
- Fire Edge
- Contained Line

Polygon Type

- Wildfire Daily Fire Perimeter
- BuildingFootprints

1:24,000

Last Updated
8/9/2021
22:29



IAP MCFARLAND

CA-SHF-001175
08/10/2021
Page 4 of 19
A3

Accountable Property

- Pump
- Water Tank

Air Operations

- Dip Site

Assignment Breaks

- Branch Break

Fire Perimeter

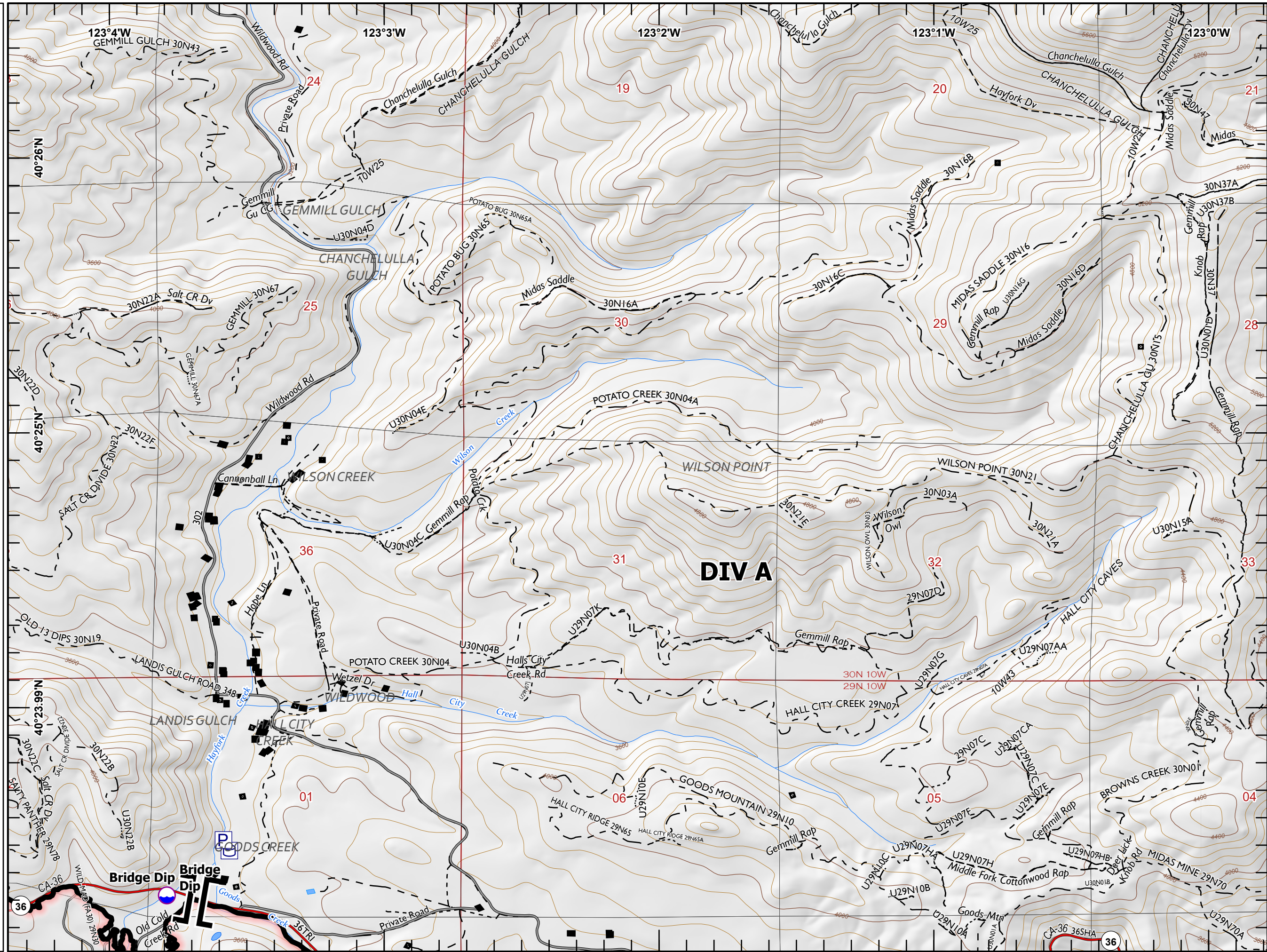
- Contained Line

Polygon Type

- Wildfire Daily Fire Perimeter
- BuildingFootprints

1:24,000



Last Updated
8/9/2021
22:30


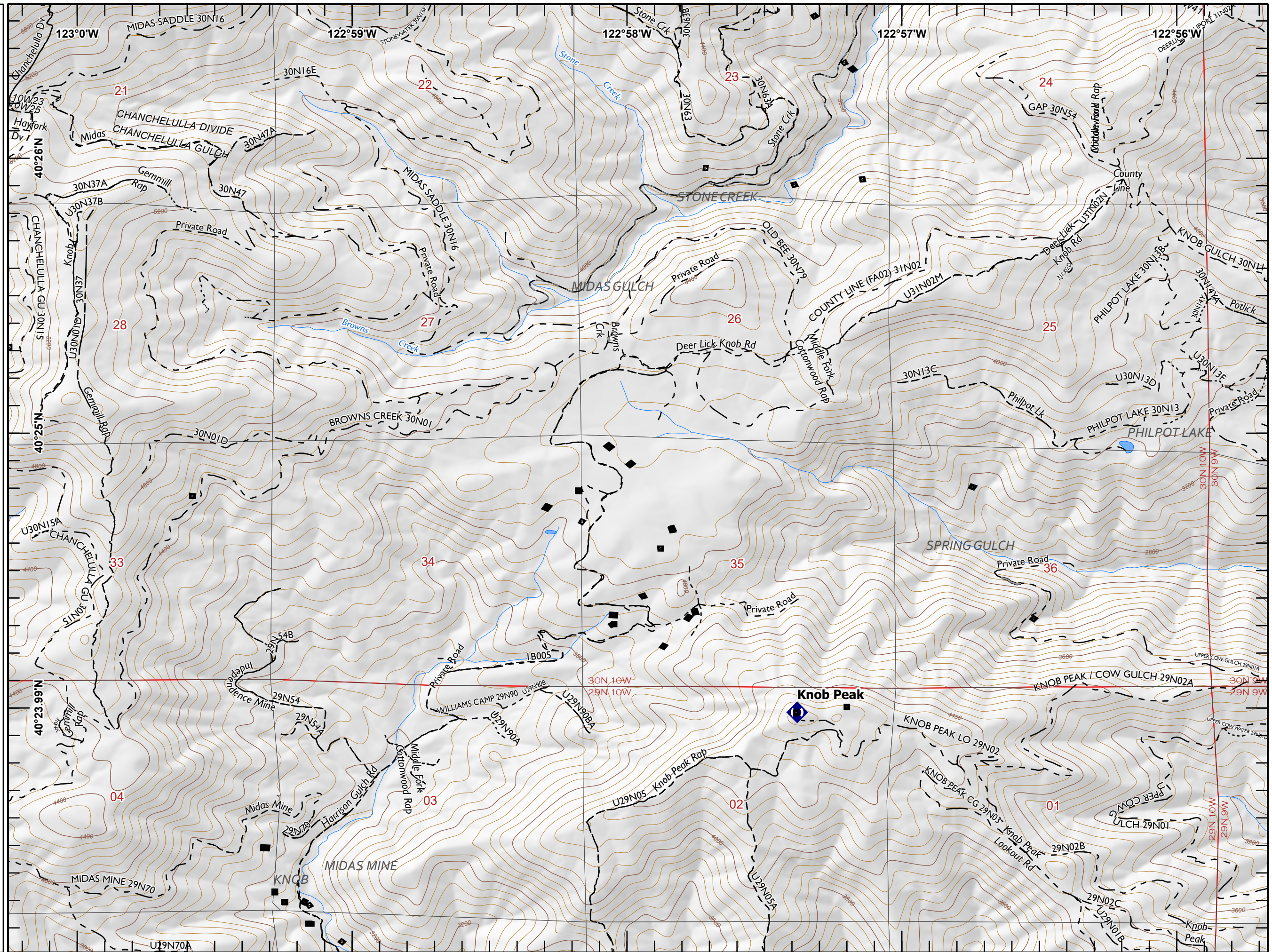


IAP MCFARLAND

CA-SHF-001175
08/10/2021
Page 5 of 19
A4

Communications

-  Repeater
-  BuildingFootprints



1:24,000

Last Updated
8/9/2021
22:30

IAP MCFARLAND

CA-SHF-001175
08/10/2021
Page 6 of 19
B1

Logistics

■ Drop Point

Ops Completed

⊗⊗ Completed Dozer Line

H - Completed Hand Line

Ops Planned

⊗⊗ Planned Dozer Line

Fire Perimeter


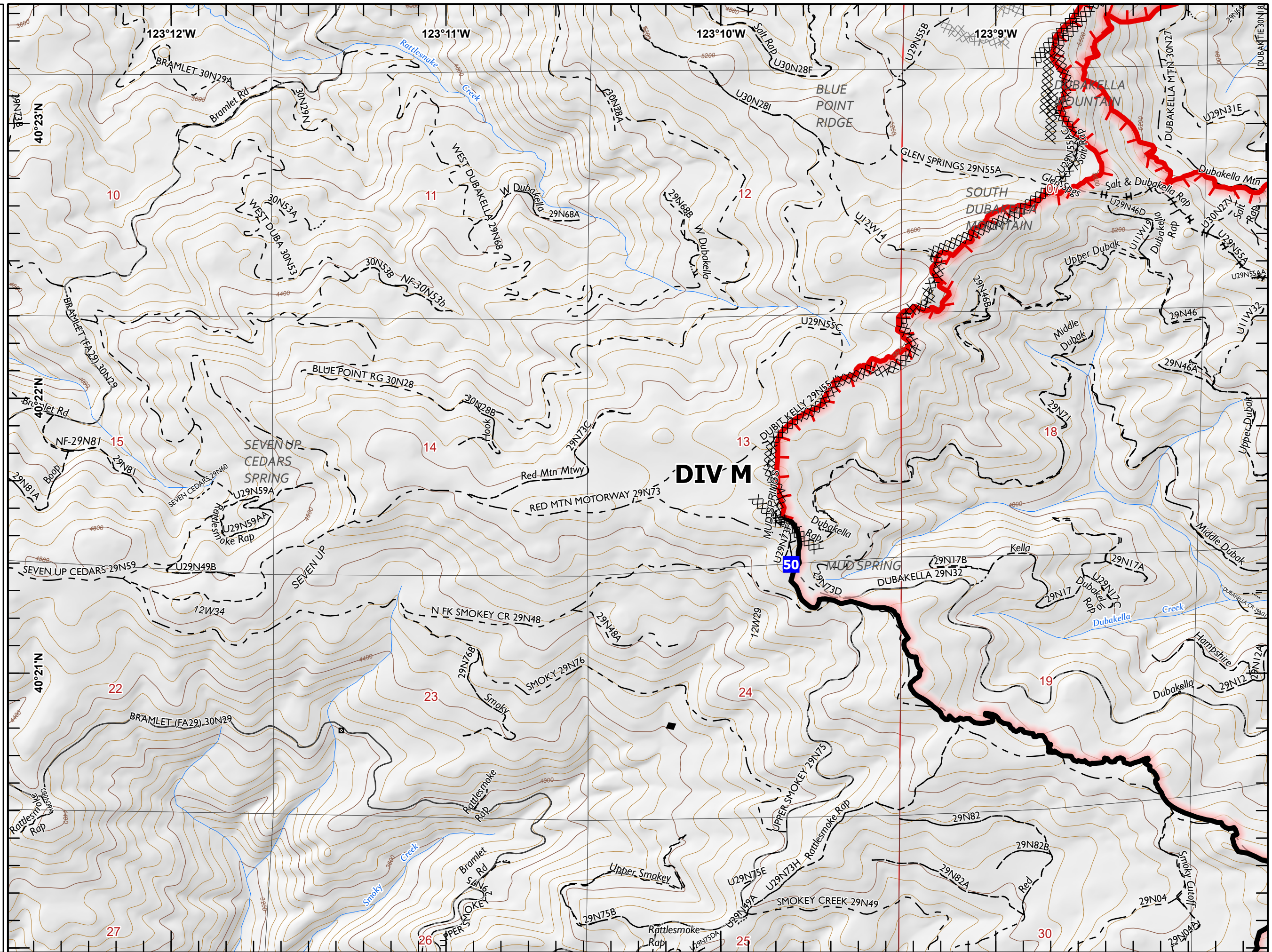
▬ Fire Edge

▬ Contained Line

Polygon Type

▬ Wildfire Daily Fire Perimeter

■ BuildingFootprints



1:24,000

Last Updated
8/9/2021
22:30

IAP MCFARLAND

CA-SHF-001175
08/10/2021
Page 7 of 19
B2

Reference

Bridge

Ops Completed

- Completed Dozer Line
- Completed Hand Line
- Completed Road as Line

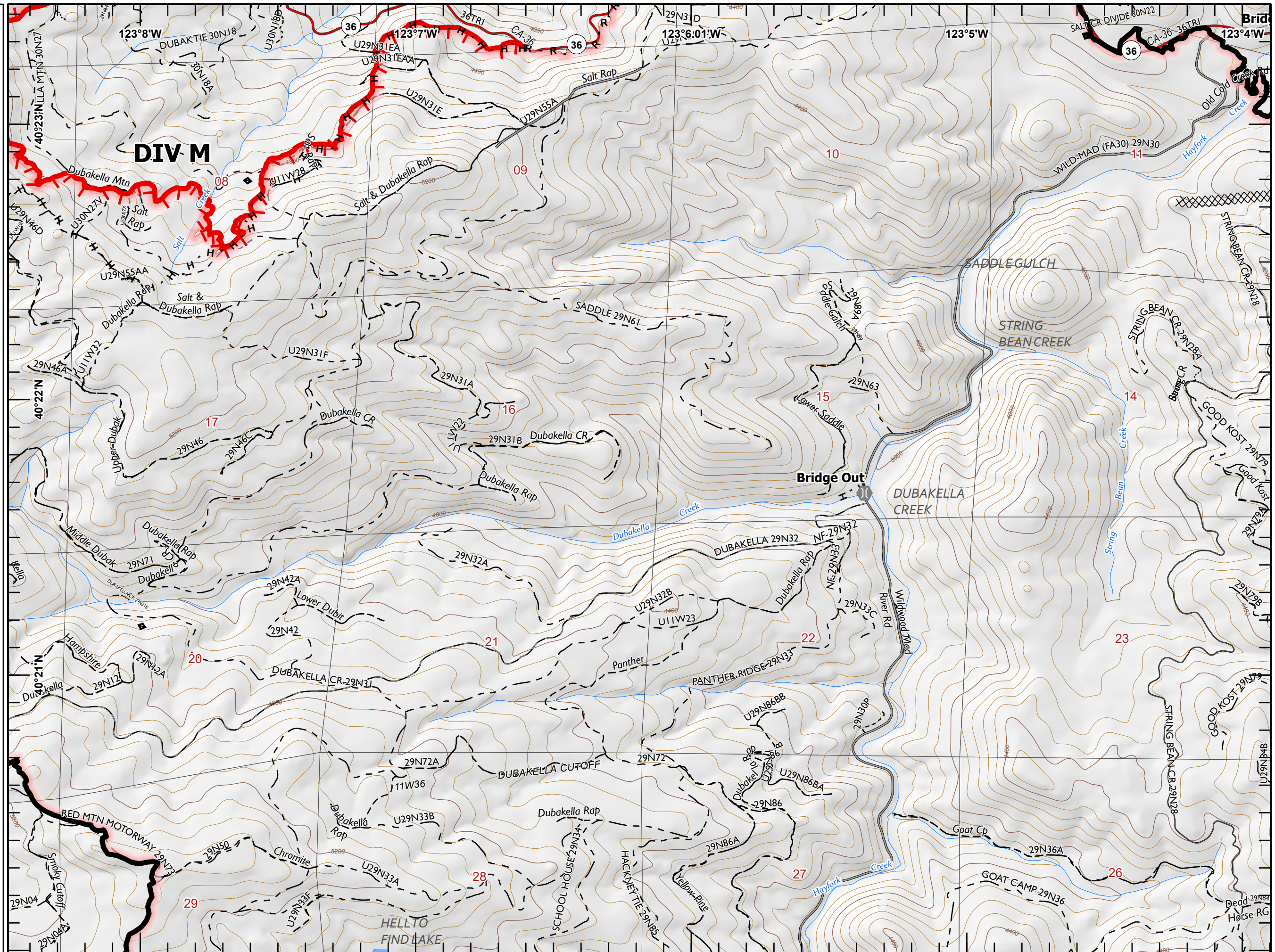
Fire Perimeter

- Fire Edge
- Contained Line

Polygon Type

- Wildfire Daily Fire Perimeter
- BuildingFootprints

Miles
0 1/4 1/2
1:24,000
Last Updated
8/9/2021
22:30



IAP MCFARLAND

CA-SHF-001175
08/10/2021
Page 8 of 19
B3

Accountable Property

Water Tank

Air Operations

Dip Site

Assignment Breaks

Branch Break

Logistics

Drop Point

Ops Completed

Completed Dozer Line

Fire Perimeter

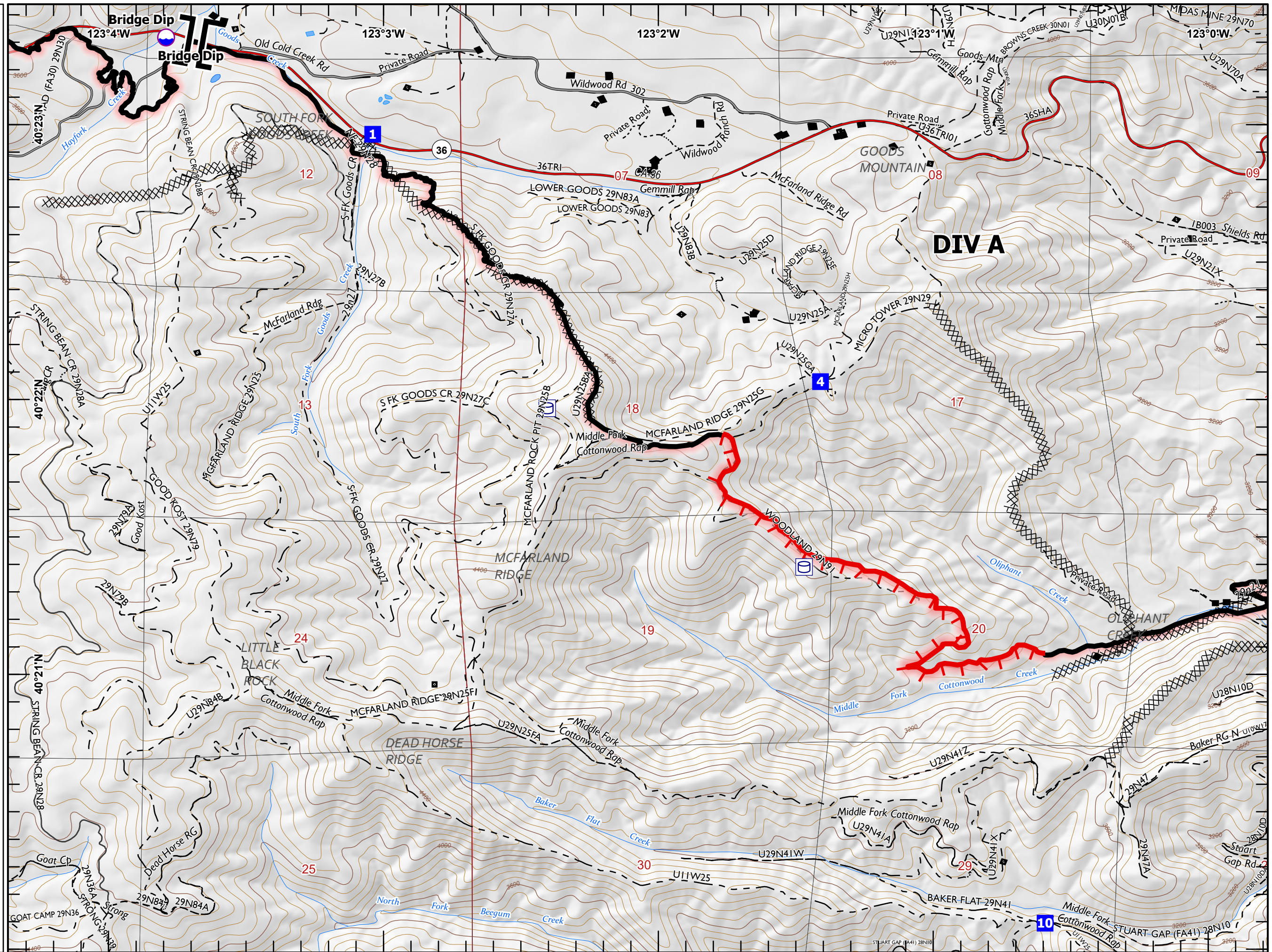
Fire Edge

Contained Line

Polygon Type

Wildfire Daily Fire Perimeter

BuildingFootprints



Miles
0 1/4 1/2

1:24,000

Last Updated
8/9/2021
22:30

IAP MCFARLAND

CA-SHF-001175
08/10/2021
Page 9 of 19
B4

Assignment Breaks

) (Division Break

Ops Completed

XX XX Completed Dozer Line

R - Completed Road as Line

Fire Perimeter

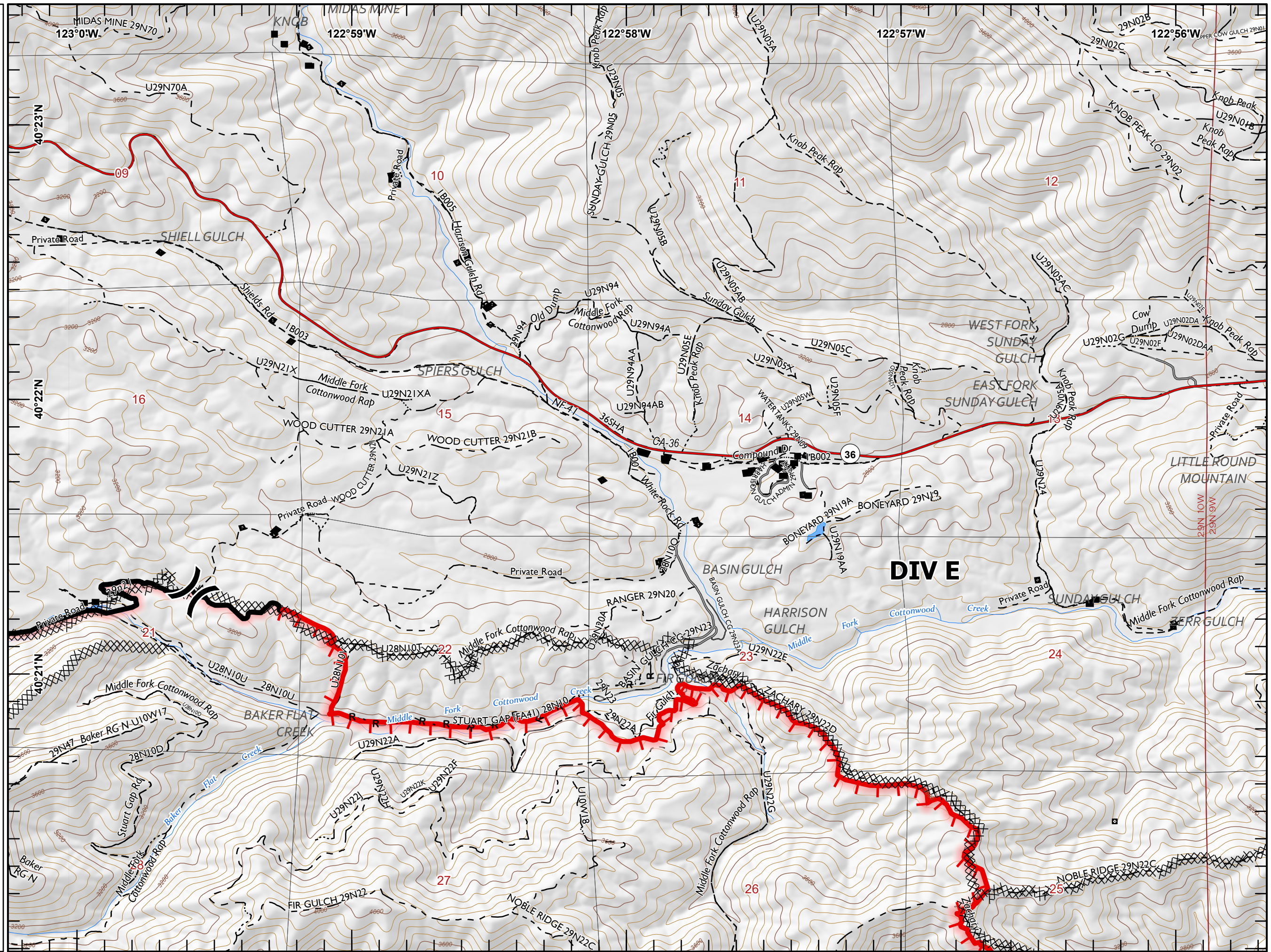
▬ Fire Edge

▬ Contained Line

Polygon Type

▬ Wildfire Daily Fire Perimeter

▬ BuildingFootprints



FOREST SERVICE UAS CALIFORNIA FIRE U.S. DEPARTMENT OF AGRICULTURE CALIFORNIA FOREST MANAGEMENT

Miles
0 1/4 1/2

1:24,000

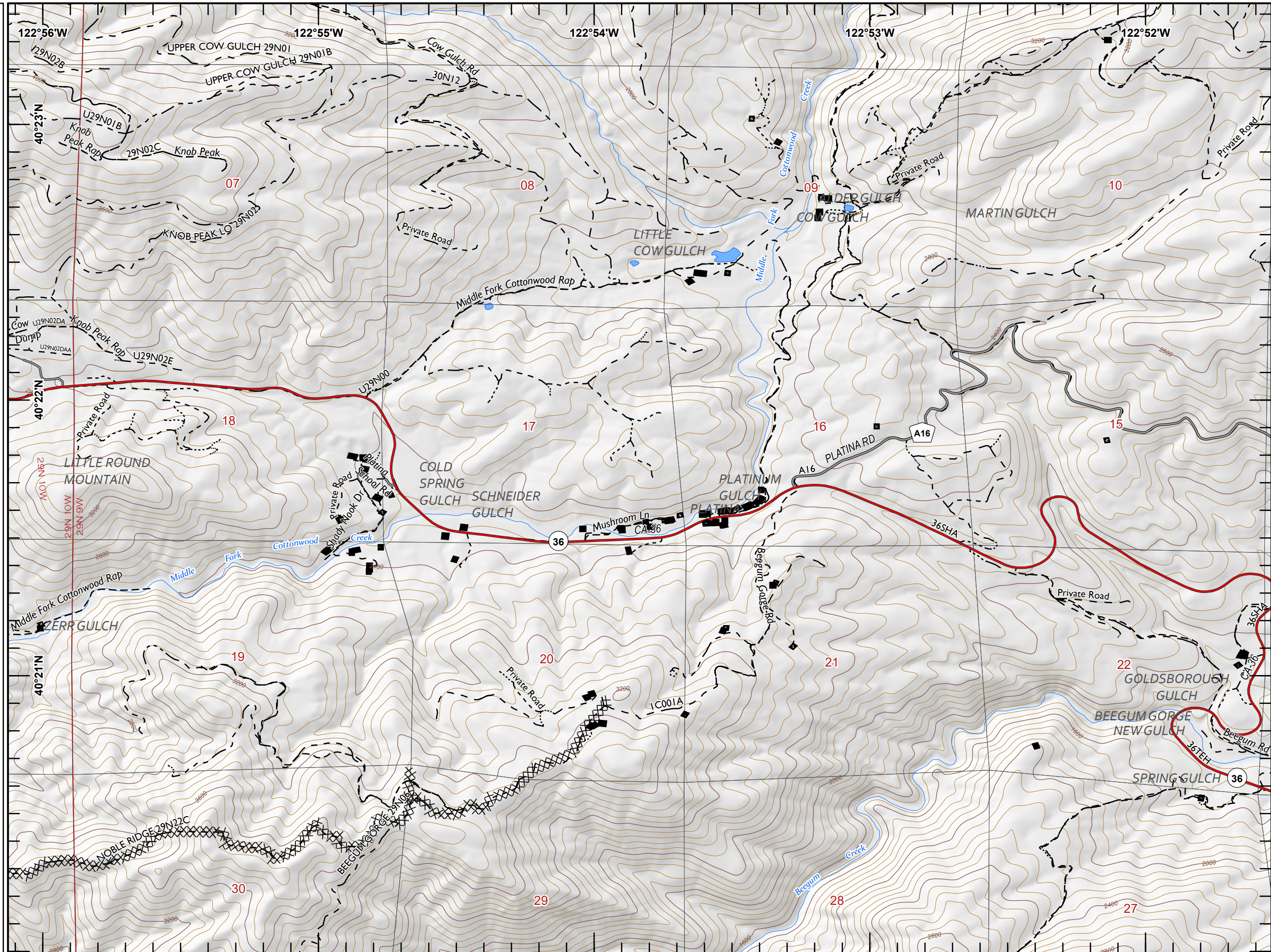
Last Updated
8/9/2021
22:31

IAP MCFARLAND

CA-SHF-001175
08/10/2021
Page 10 of 19
B5

Ops Completed

- XX XX Completed Dozer Line
- BuildingFootprints



Logos for UAS (United Agency Services) and CALIFORNIA FIRE (CAL FIRE) are displayed. A QR code is located to the right of the logos. Below the logos is a north arrow and a scale bar in miles, ranging from 0 to 1/2 mile. The scale is labeled '1:24,000'. A small box at the bottom right of this section contains the text 'Last Updated 8/9/2021 22:31'.

IAP MCFARLAND

CA-SHF-001175
08/10/2021
Page 11 of 19
C1

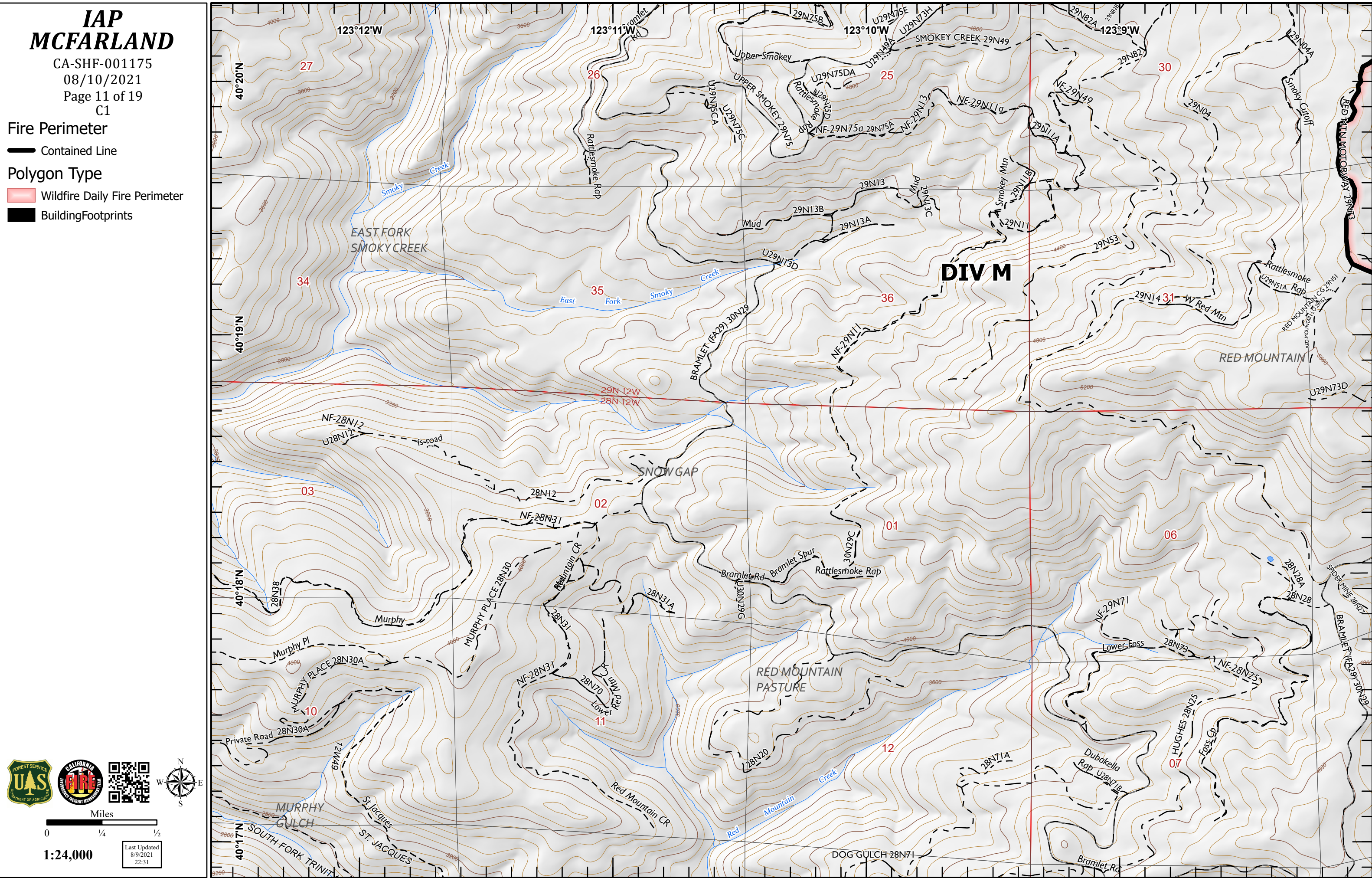
Fire Perimeter

— Contained Line

Polygon Type

■ Wildfire Daily Fire Perimeter

■ BuildingFootprints



0 1/4 1/2 Miles

1:24,000

Last Updated
8/9/2021
22:31

IAP MCFARLAND

CA-SHF-001175
08/10/2021
Page 12 of 19
C2

Assignment Breaks

() Division Break

Logistics

■ Drop Point

Fire Perimeter


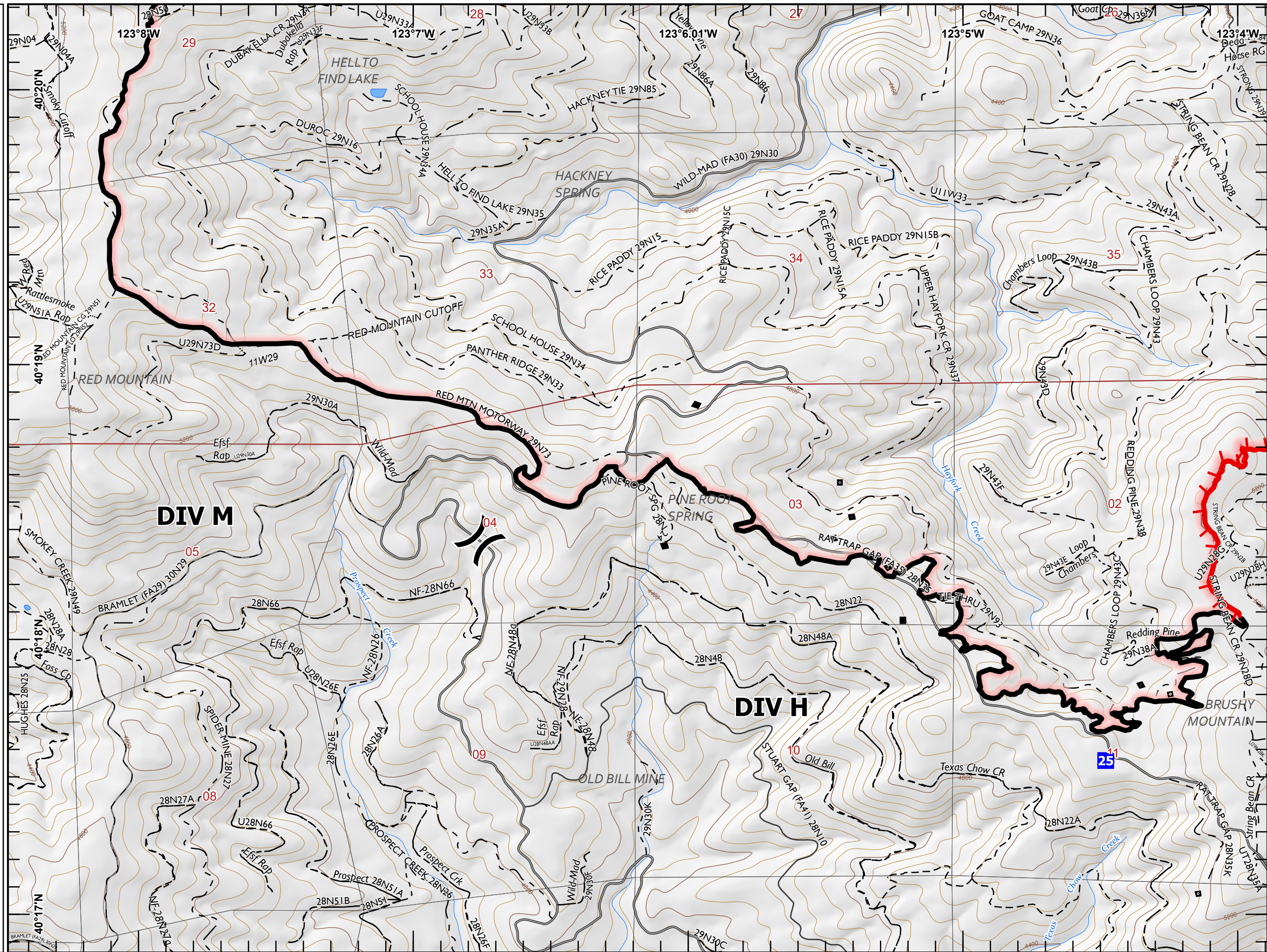
▬ Fire Edge

▬ Contained Line

Polygon Type

▭ Wildfire Daily Fire Perimeter

▭ BuildingFootprints



1:24,000

Last Updated
8/9/2021
22:31

IAP MCFARLAND

CA-SHF-001175
08/10/2021
Page 13 of 19
C3

Logistics

■ Drop Point

Ops Completed

⊗⊗ Completed Dozer Line

Fire Perimeter

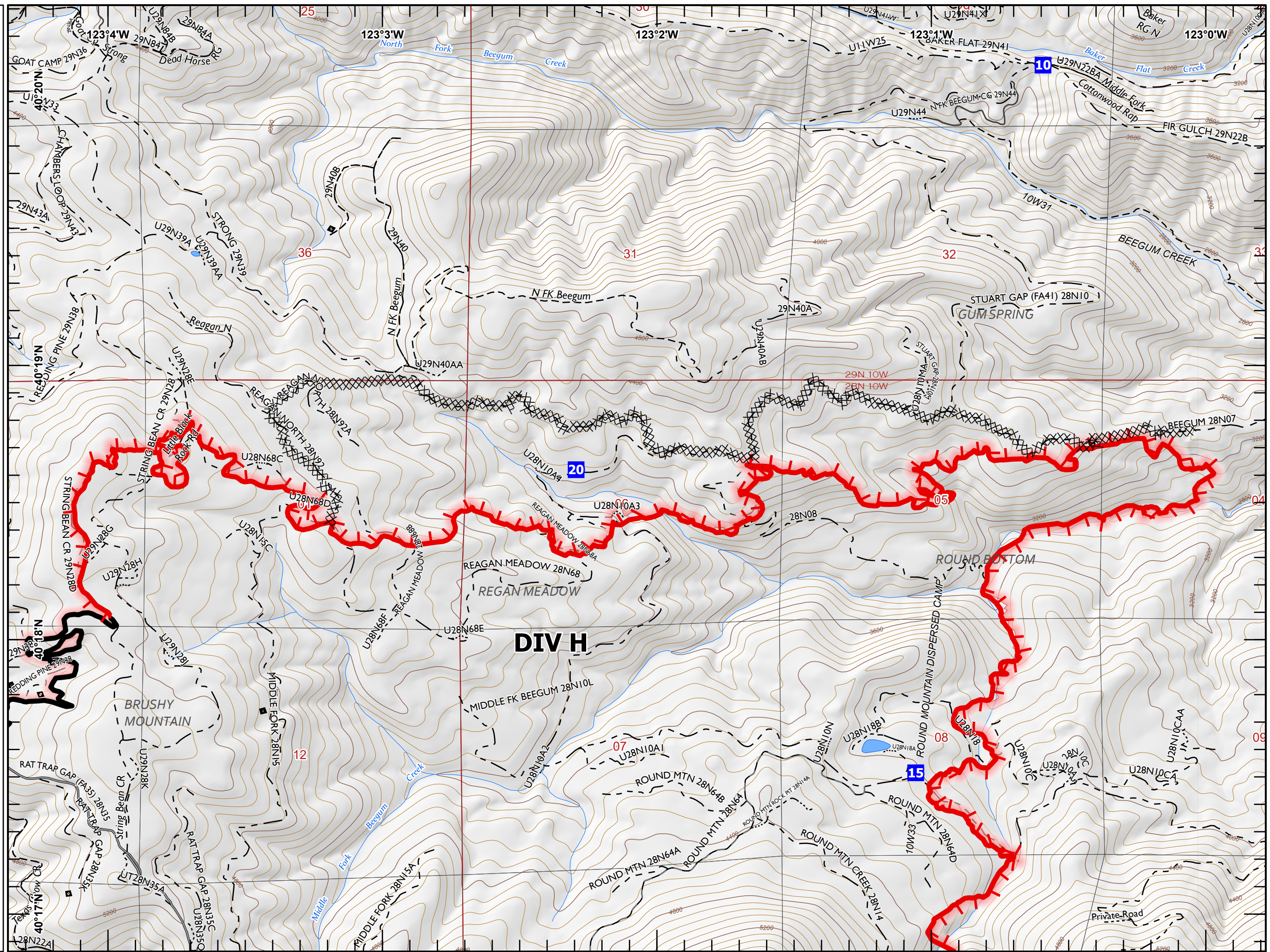
▬ Fire Edge

▬ Contained Line



Polygon Type

■ Wildfire Daily Fire Perimeter

■ BuildingFootprints





Miles
0 1/4 1/2

1:24,000

Last Updated
8/9/2021
22:31

IAP MCFARLAND

CA-SHF-001175
08/10/2021
Page 14 of 19
C4

Logistics

■ Drop Point

Ops Completed

⊗⊗ Completed Dozer Line

H Completed Hand Line

Ops Planned

⊗⊗ Planned Dozer Line

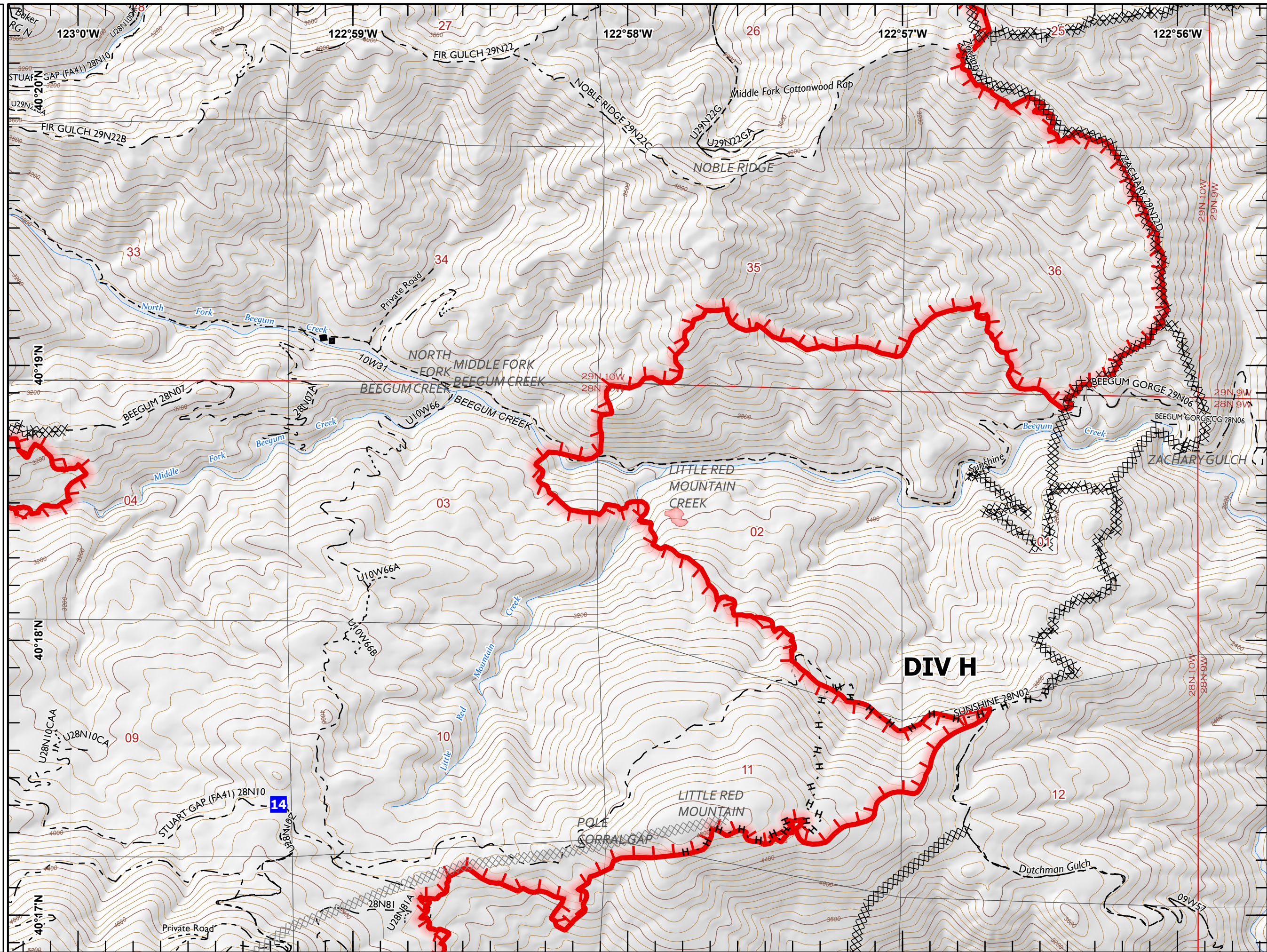
Fire Perimeter

▬ Fire Edge

Polygon Type

▭ Wildfire Daily Fire Perimeter

■ BuildingFootprints



Miles
0 1/4 1/2
1:24,000
Last Updated
8/9/2021
22:31

IAP MCFARLAND

CA-SHF-001175
08/10/2021
Page 15 of 19
C5

Assignment Breaks

|| Branch Break

Logistics

■ Drop Point

Ops Completed

⊗⊗ Completed Dozer Line

Ops Planned

⊗⊗ Planned Dozer Line

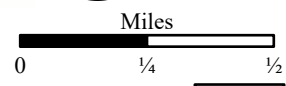
Fire Perimeter

▬ Fire Edge

Polygon Type

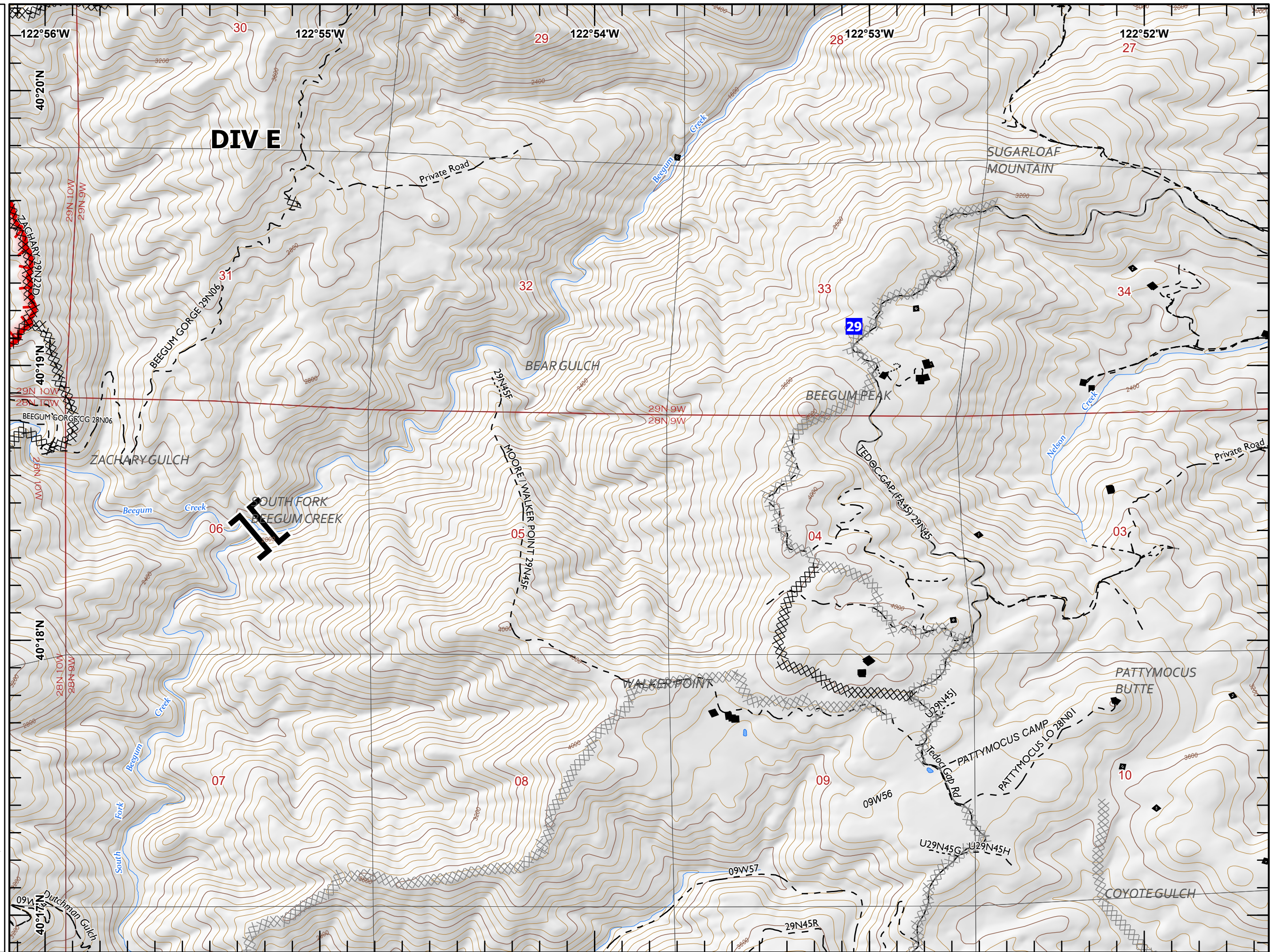
▭ Wildfire Daily Fire Perimeter

■ BuildingFootprints




1:24,000

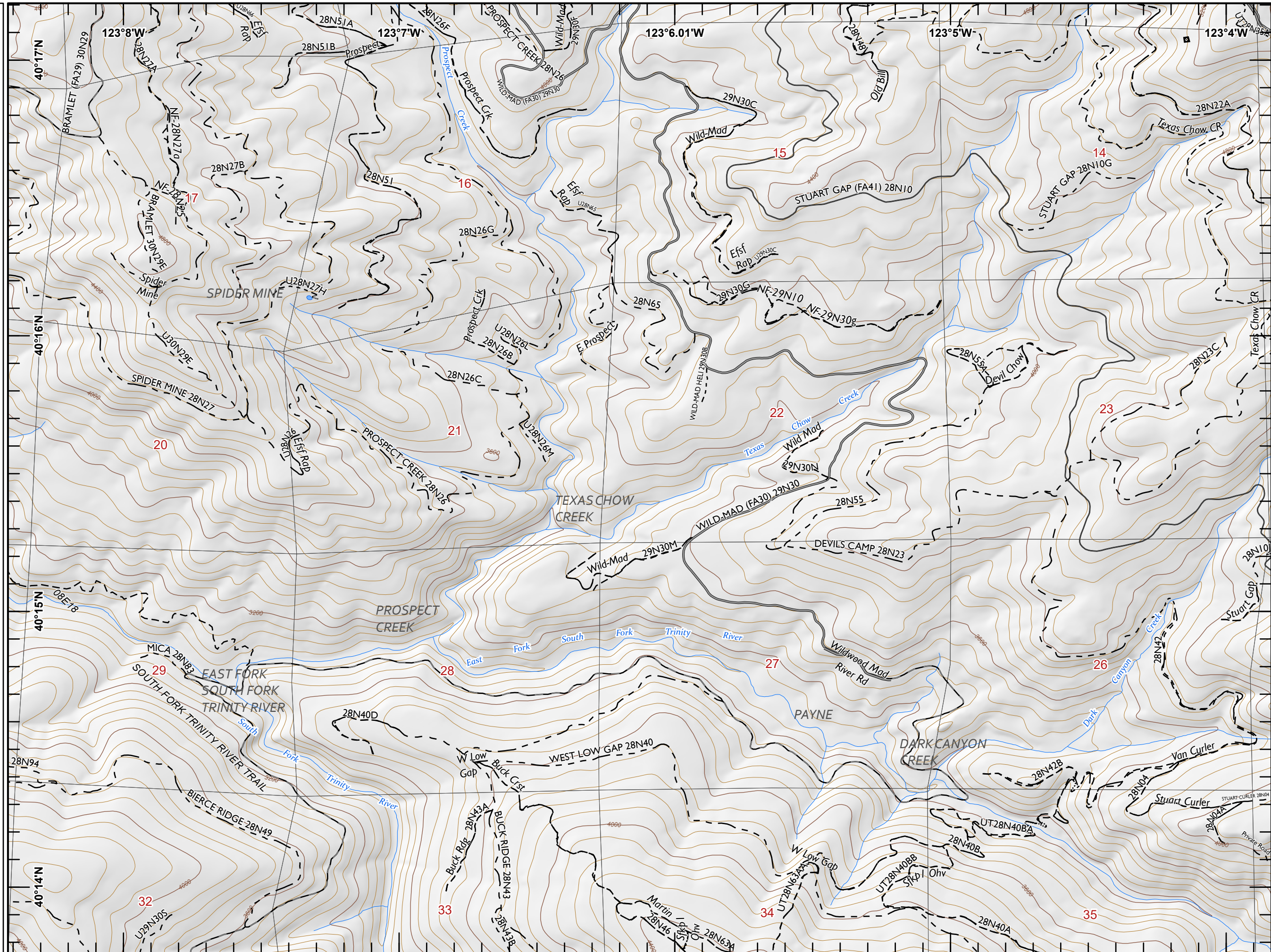
Last Updated
8/9/2021
22:31



IAP MCFARLAND

CA-SHF-001175
08/10/2021
Page 16 of 19
D2

 Building Footprints



Miles
0 1/4 1/2

1:24,000

Last Updated
8/9/2021
22:32

IAP MCFARLAND

CA-SHF-001175
08/10/2021
Page 17 of 19
D3

Reference

◻ Landmark

Ops Completed

⊗⊗ Completed Dozer Line

Ops Planned

⊗⊗ Planned Dozer Line

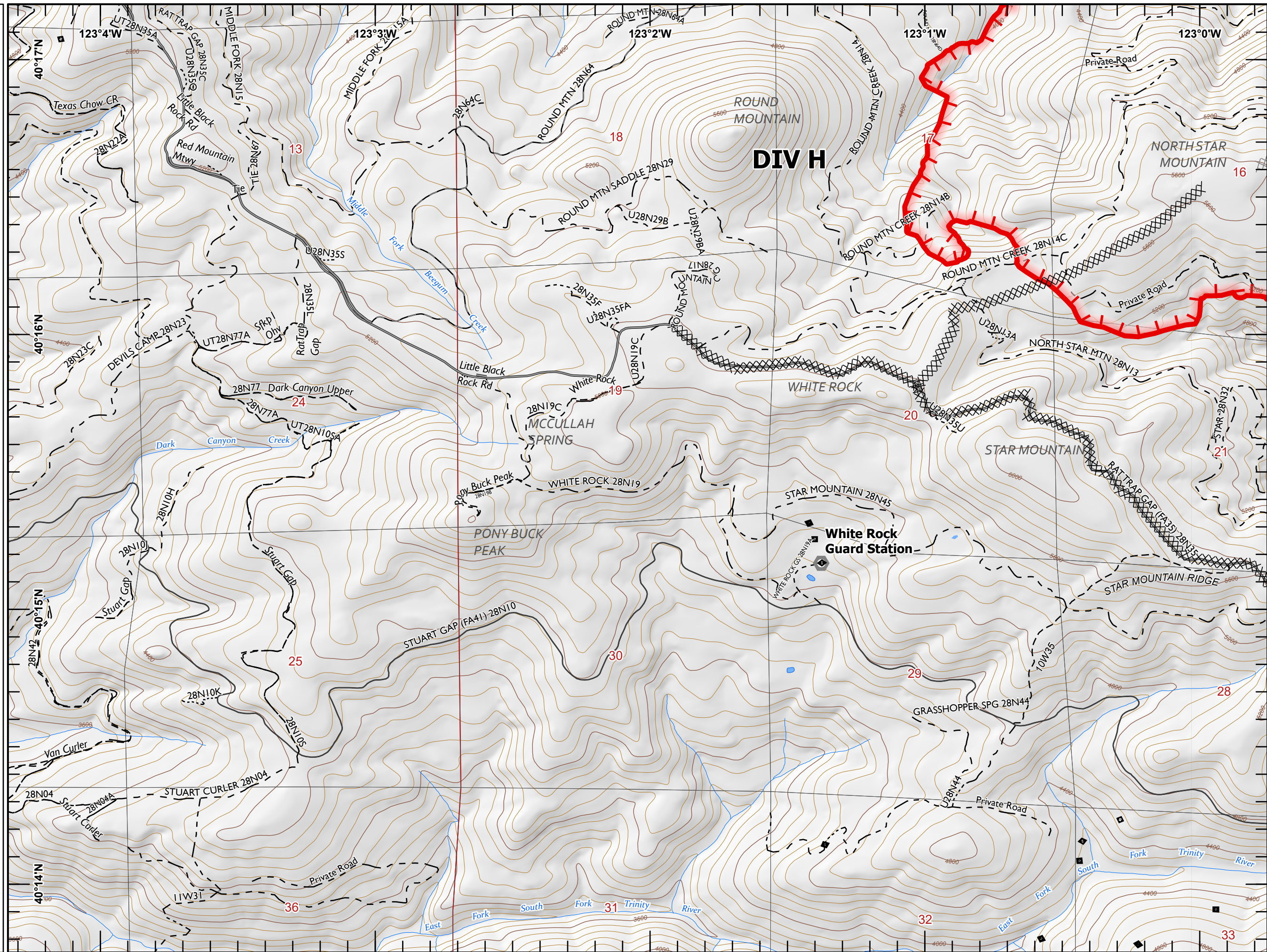
Fire Perimeter

▬ Fire Edge

Polygon Type

▭ Wildfire Daily Fire Perimeter

▭ BuildingFootprints



FOREST SERVICE UAS CALIFORNIA FIRE QR CODE

Miles 0 1/4 1/2

1:24,000

Last Updated 8/9/2021 22:32

IAP MCFARLAND

CA-SHF-001175
08/10/2021
Page 19 of 19
D5

Logistics

■ Drop Point

Operations

🏠 Lookout

Communications

📶 Repeater

Water

🌊 Water Source

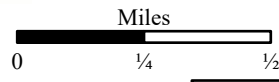
Ops Completed

⌘⌘ Completed Dozer Line

Ops Planned

⌘⌘ Planned Dozer Line

■ BuildingFootprints



1:24,000

Last Updated
8/9/2021
22:32

