





Accountable Property	Logistics	Ops Completed	Fire Perimeter
Other Property	Drop Point	Completed Dozer Line	Fire Edge
Pump	Operations	Completed Hand Line	Contained Line
Water Tank	Lookout	Completed Road as Line	Wildfire Daily Fire Perimeter
Air Operations	Reference	Ops Planned	Polygon Type
Dip Site	Landmark	Planned Dozer Line	Current IR
Helispot	Bridge	Repair	Isolated Heat Sources
Assignment Breaks	Communications	Road Repair	Scattered Heat
Division Break	Repeater	Air Ops	Intense Heat
Branch Break	Water Source	Retardant Drop	Heat Perimeter

OPERATIONS + IR
 MCFARLAND
 CA-SHF-001175
 08/10/2021

0 1 2 Miles
 1:36,000
 Map Updated: 8/10/2021 4:35