

# IAP MCFARLAND

CA-SHF-001175

08/12/2021

Page 1 of 19

OVERVIEW

## Accountable Property

- Other Property
- Pump
- Water Tank

## Air Operations

- Dip Site
- Hellspot

## Assignment Breaks

- Division Break

## Logistics

- Drop Point

## Operations

- Lookout

## Reference

- Landmark
- Bridge

## Repair

- Dozer Push

## Communications

- Repeater

## Water

- Water Source

## Ops Completed

- Completed Dozer Line
- Completed Hand Line
- Completed Mixed Construction Line
- Completed Road as Line

## Ops Planned

- Planned Dozer Line

## Repair


- Repair Line

## Fire Perimeter

- Fire Edge
- Contained Line

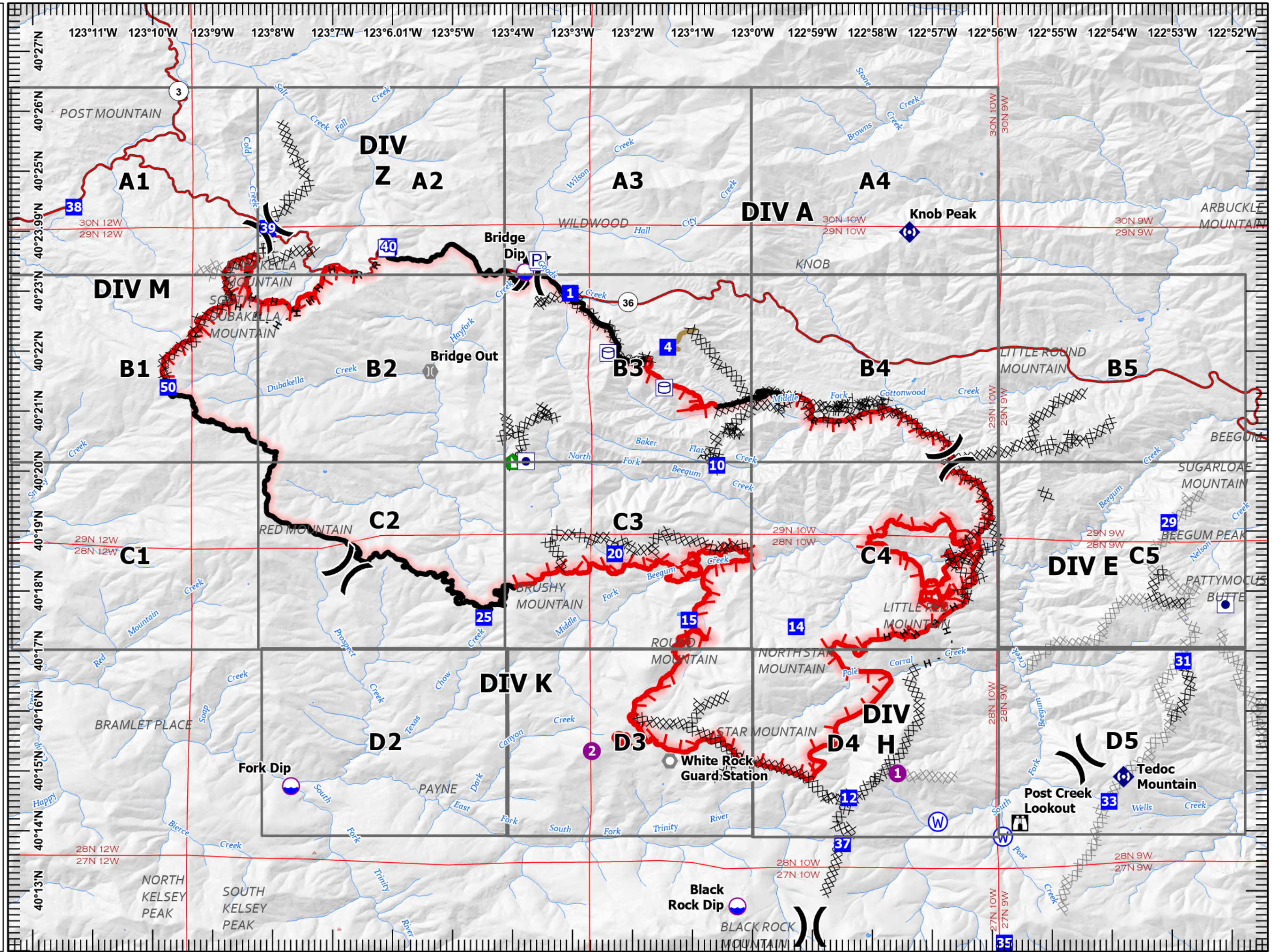
## Polygon Type

- Wildfire Daily Fire Perimeter



1:110,000

Last Updated  
8/11/2021  
22:01





# IAP MCFARLAND

CA-SHF-001175  
08/12/2021  
Page 2 of 19  
A1

## Assignment Breaks

( ) Division Break

## Logistics

■ Drop Point

## Ops Completed

⊗⊗ Completed Dozer Line

H · Completed Hand Line

## Ops Planned

⊗⊗ Planned Dozer Line

## Fire Perimeter

▬ Fire Edge

## Polygon Type

▭ Wildfire Daily Fire Perimeter

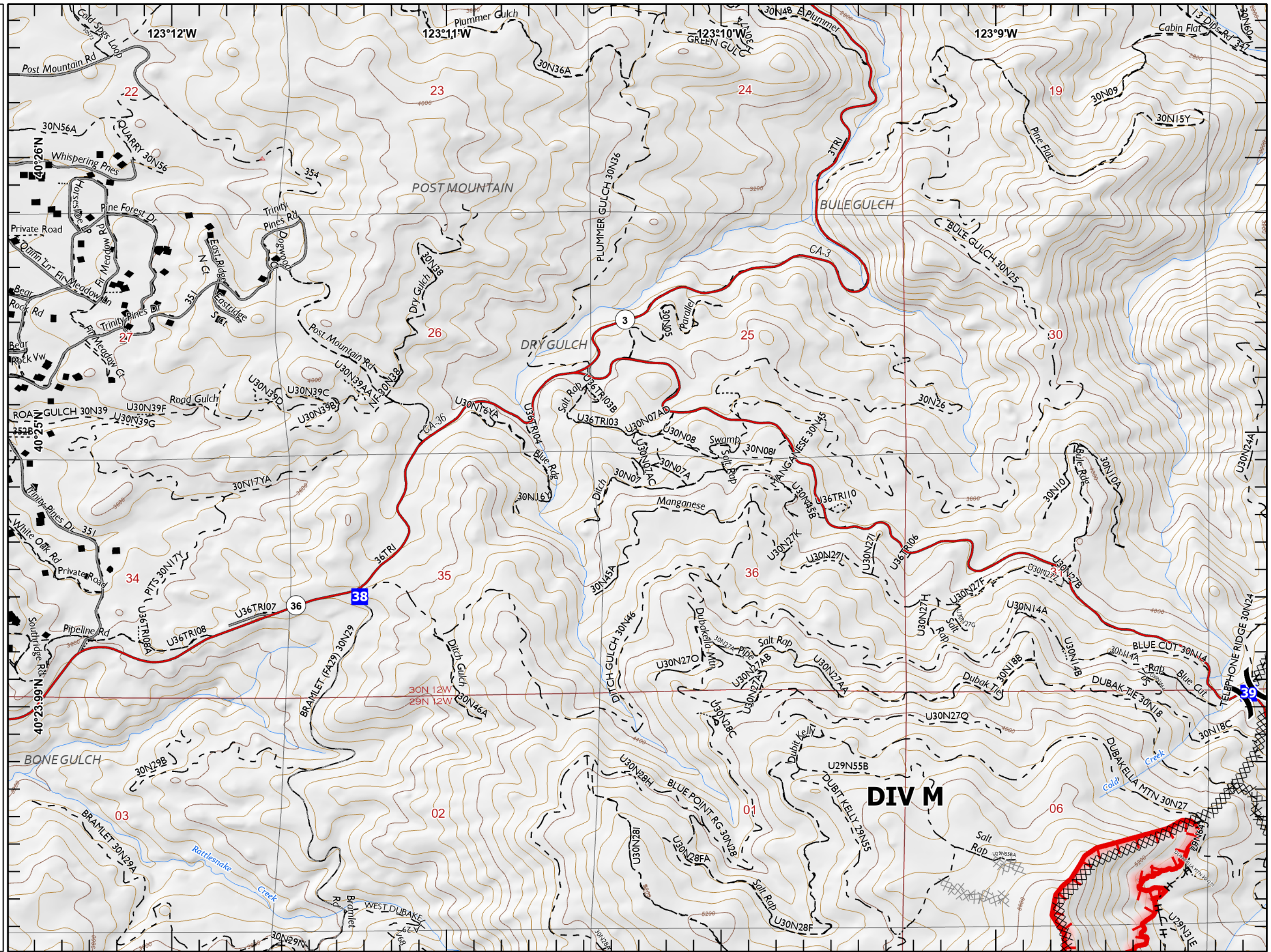
■ BuildingFootprints



Miles  
0 1/4 1/2

1:24,000

Last Updated  
8/11/2021  
22:02







# IAP MCFARLAND

CA-SHF-001175  
08/12/2021  
Page 3 of 19  
A2

## Accountable Property

-  Other Property
-  Water Tank




## Assignment Breaks

-  Division Break



## Logistics

-  Drop Point

## Ops Completed

-  Completed Dozer Line
-  Completed Hand Line
-  Completed Road as Line

## Fire Perimeter

-  Fire Edge
-  Contained Line

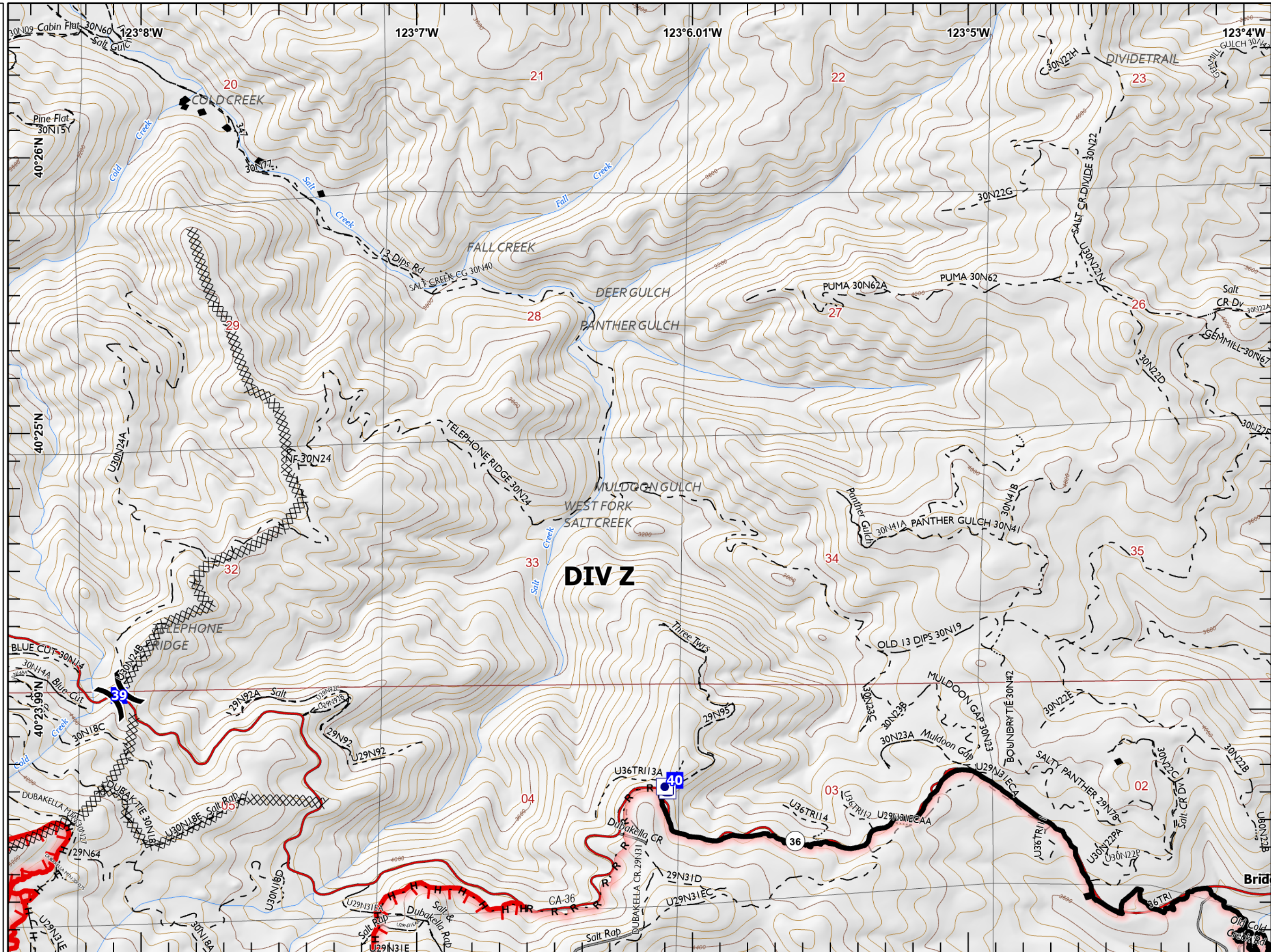
## Polygon Type

-  Wildfire Daily Fire Perimeter
-  BuildingFootprints



1:24,000

Last Updated  
8/11/2021  
22:02





# IAP MCFARLAND

CA-SHF-001175  
08/12/2021  
Page 4 of 19  
A3

## Accountable Property

- Pump
- Water Tank

## Air Operations

- Dip Site

## Assignment Breaks





- Division Break

## Fire Perimeter

- Contained Line

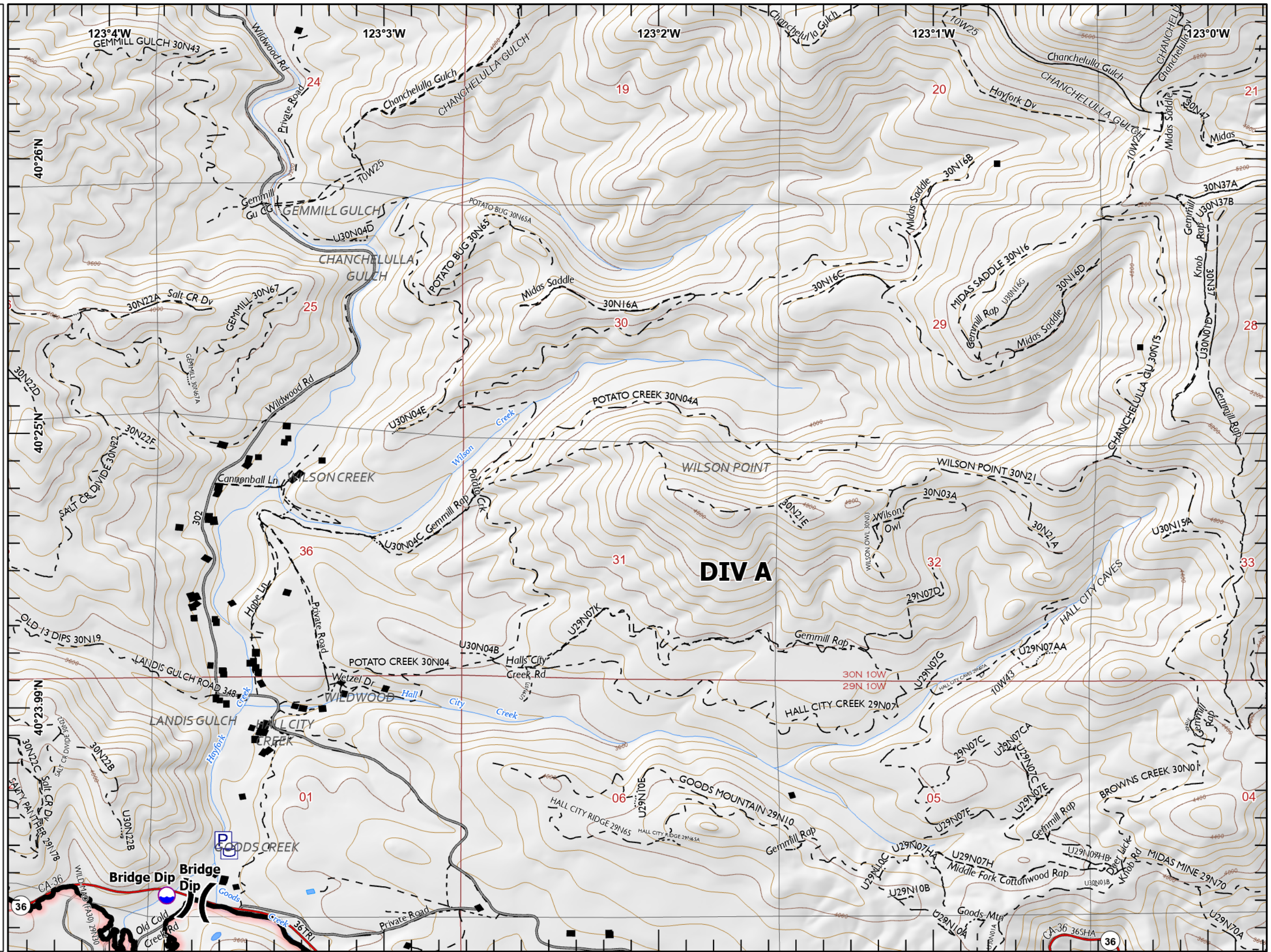
## Polygon Type

- Wildfire Daily Fire Perimeter
- BuildingFootprints



1:24,000

Last Updated  
8/11/2021  
22:02





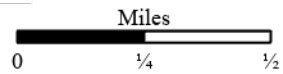
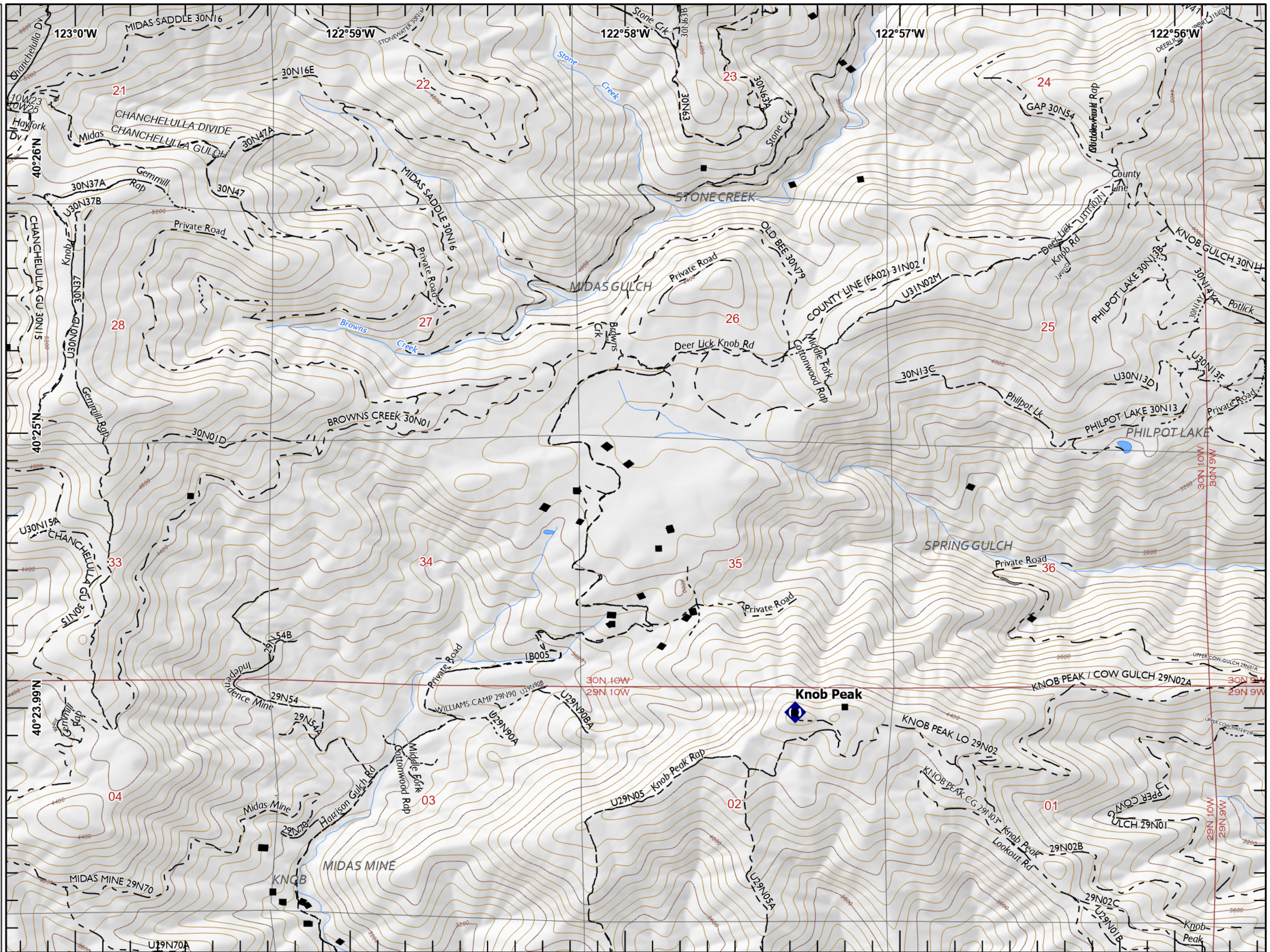


# IAP MCFARLAND

CA-SHF-001175  
08/12/2021  
Page 5 of 19  
A4

## Communications

-  Repeater
-  BuildingFootprints



1:24,000

Last Updated  
8/11/2021  
22:03



# IAP MCFARLAND

CA-SHF-001175  
08/12/2021  
Page 6 of 19  
B1

## Logistics

■ Drop Point

## Ops Completed

⊗⊗ Completed Dozer Line

H - Completed Hand Line

## Ops Planned

⊗⊗ Planned Dozer Line

## Fire Perimeter

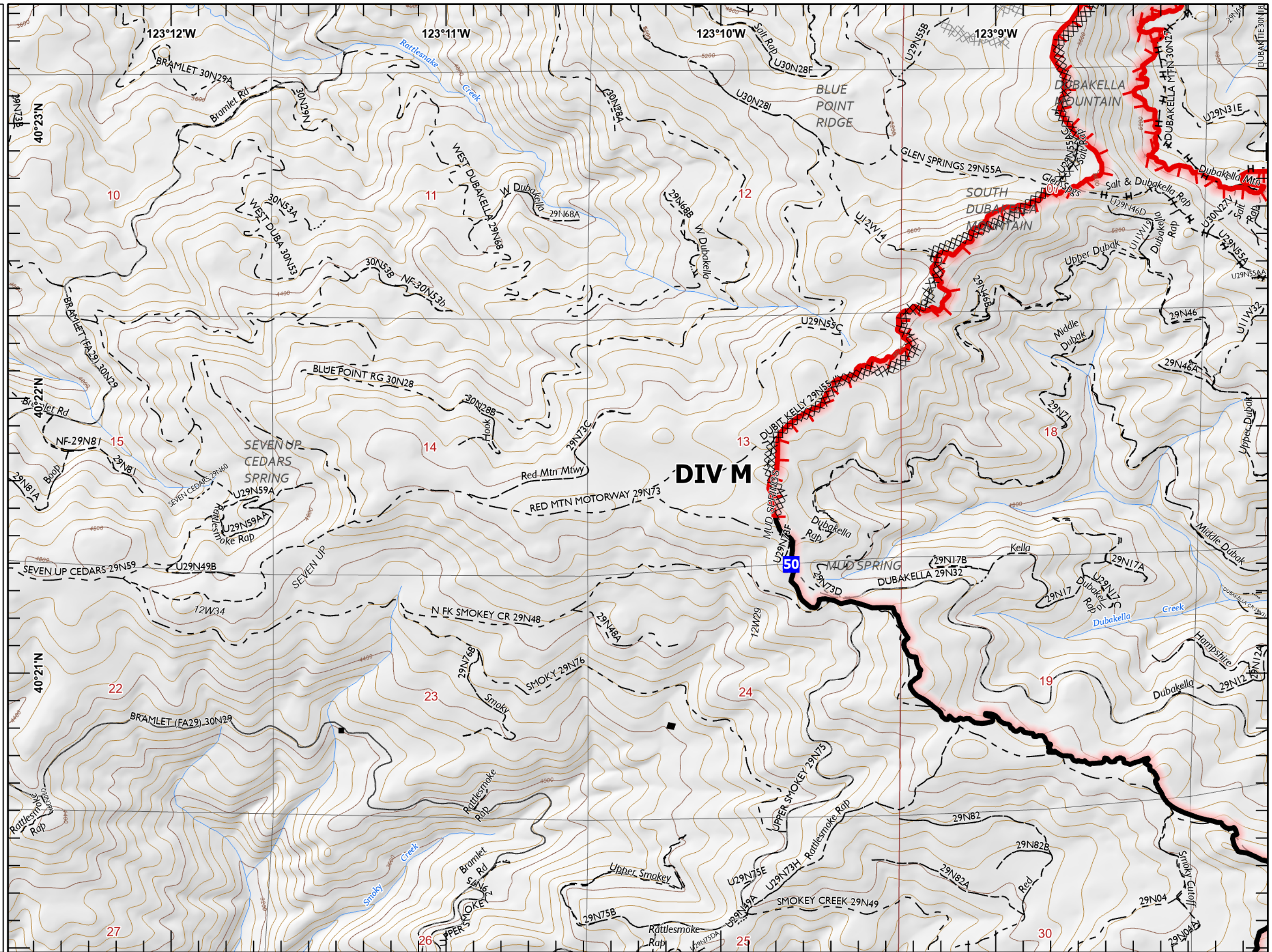
▬ Fire Edge

▬ Contained Line

## Polygon Type

▭ Wildfire Daily Fire Perimeter

▭ BuildingFootprints



Miles  
0 1/4 1/2  
1:24,000  
Last Updated  
8/11/2021  
22:03



# IAP MCFARLAND

CA-SHF-001175  
08/12/2021  
Page 7 of 19  
B2

## Reference



Bridge

## Repair



Dozer Push

## Ops Completed



Completed Dozer Line



Completed Hand Line



Completed Road as Line

## Fire Perimeter



Fire Edge

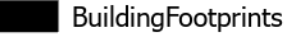


Contained Line

## Polygon Type

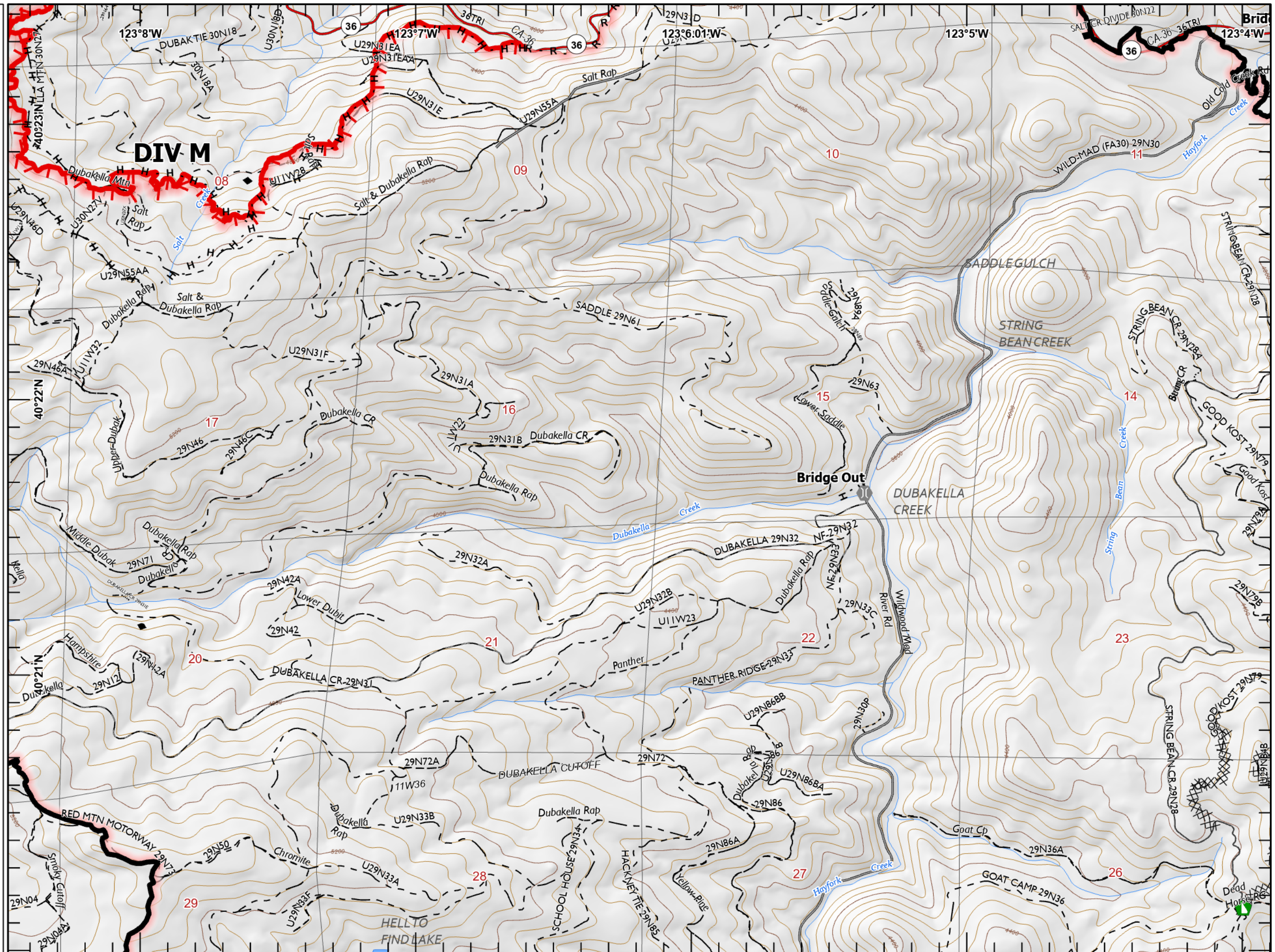


Wildfire Daily Fire Perimeter



BuildingFootprints

Miles  
0 1/4 1/2  
1:24,000  
Last Updated  
8/11/2021  
22:03





# IAP MCFARLAND

CA-SHF-001175  
08/12/2021  
Page 8 of 19  
B3

## Accountable Property

- Other Property
- Water Tank

## Air Operations

- Dip Site

## Assignment Breaks

- Division Break

## Logistics

- Drop Point

## Repair

- Dozer Push

## Ops Completed

- Completed Dozer Line

## Repair

- Repair Line

## Fire Perimeter

- Fire Edge
- Contained Line

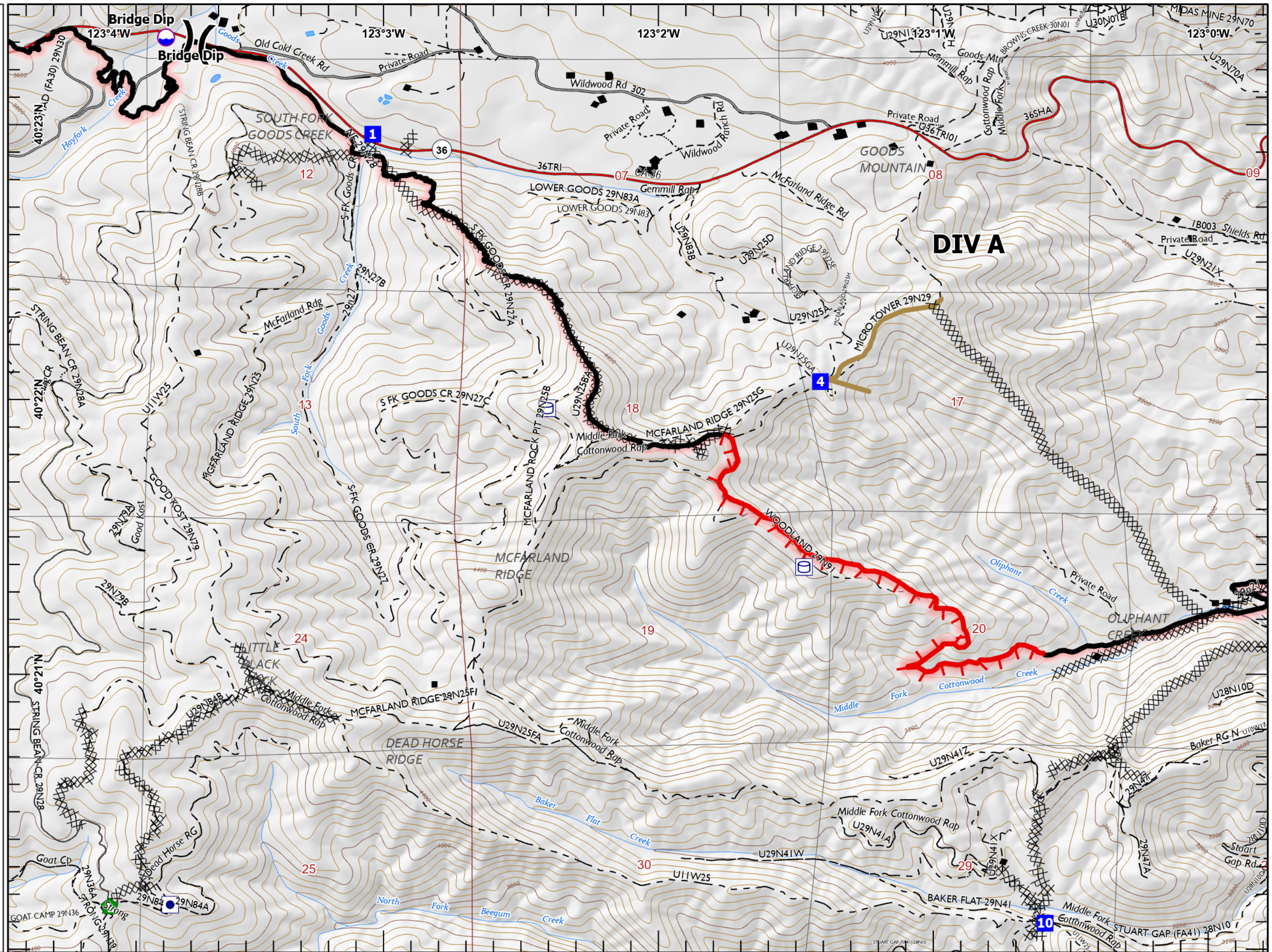
## Polygon Type

- Wildfire Daily Fire Perimeter
- BuildingFootprints

Miles  
0 1/4 1/2

1:24,000

Last Updated  
8/11/2021  
22:04





# IAP MCFARLAND

CA-SHF-001175  
08/12/2021  
Page 9 of 19  
B4

## Assignment Breaks

(X) Division Break

## Ops Completed

XX Completed Dozer Line

M Completed Mixed Construction Line

R Completed Road as Line

## Fire Perimeter

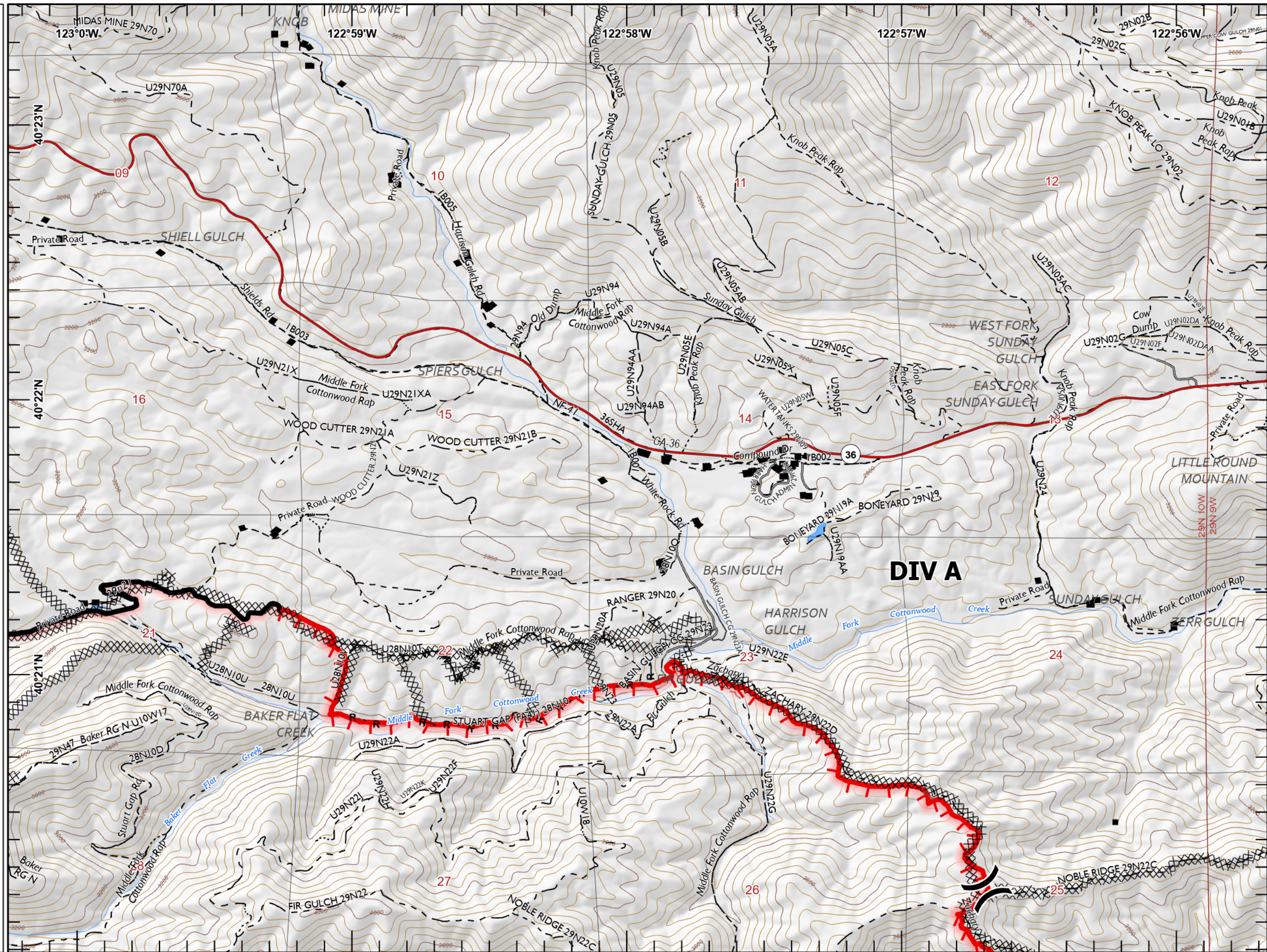
Fire Edge

Contained Line

## Polygon Type

Wildfire Daily Fire Perimeter

Building Footprints



0 1/4 1/2 Miles  
1:24,000  
Last Updated 8/11/2021 22:04

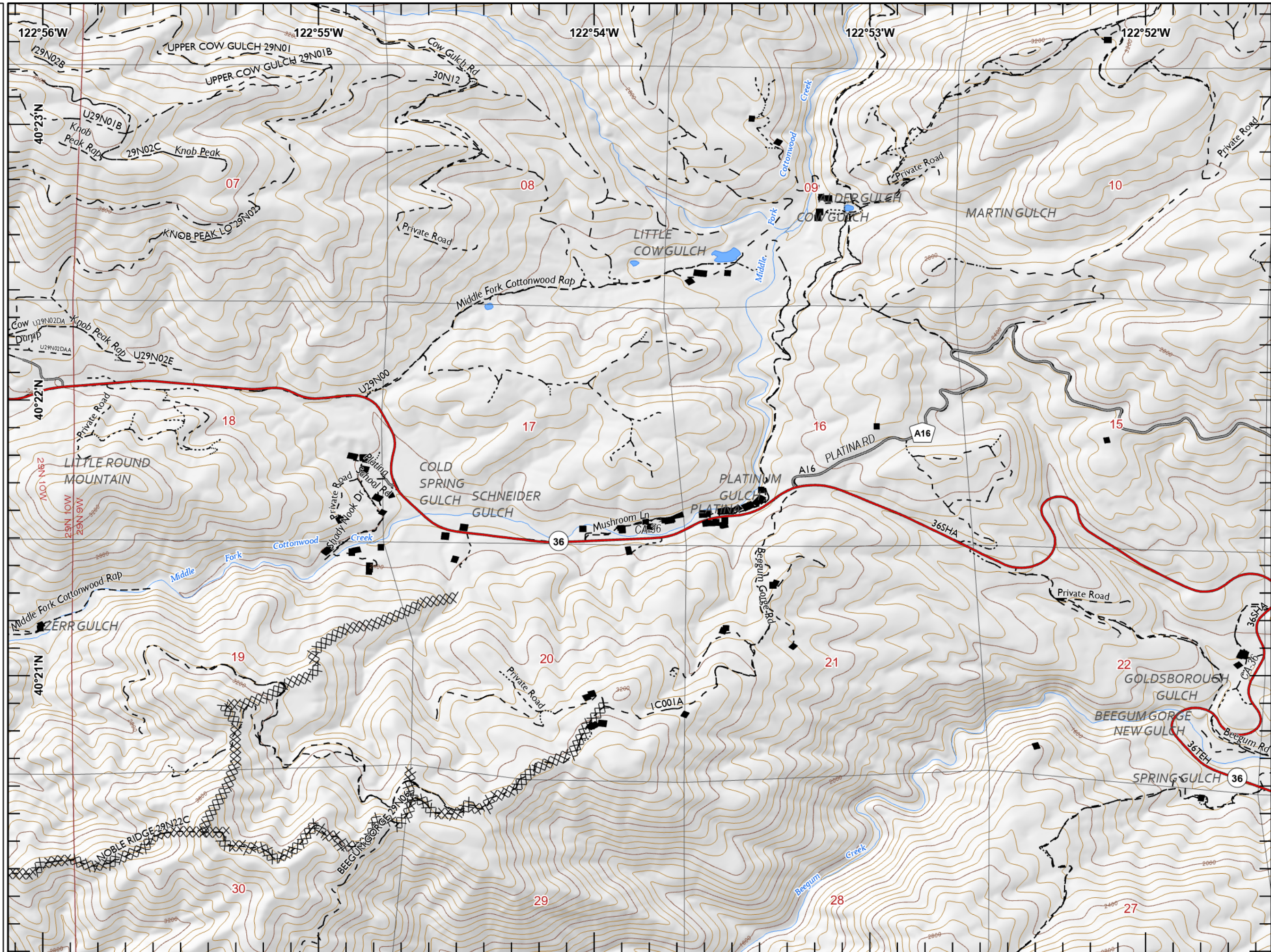


# IAP MCFARLAND

CA-SHF-001175  
08/12/2021  
Page 10 of 19  
B5

## Ops Completed

- XX XX Completed Dozer Line
- BuildingFootprints



Miles  
0 1/4 1/2  
1:24,000  
Last Updated  
8/11/2021  
22:05



# IAP MCFARLAND

CA-SHF-001175  
08/12/2021  
Page 11 of 19  
C1

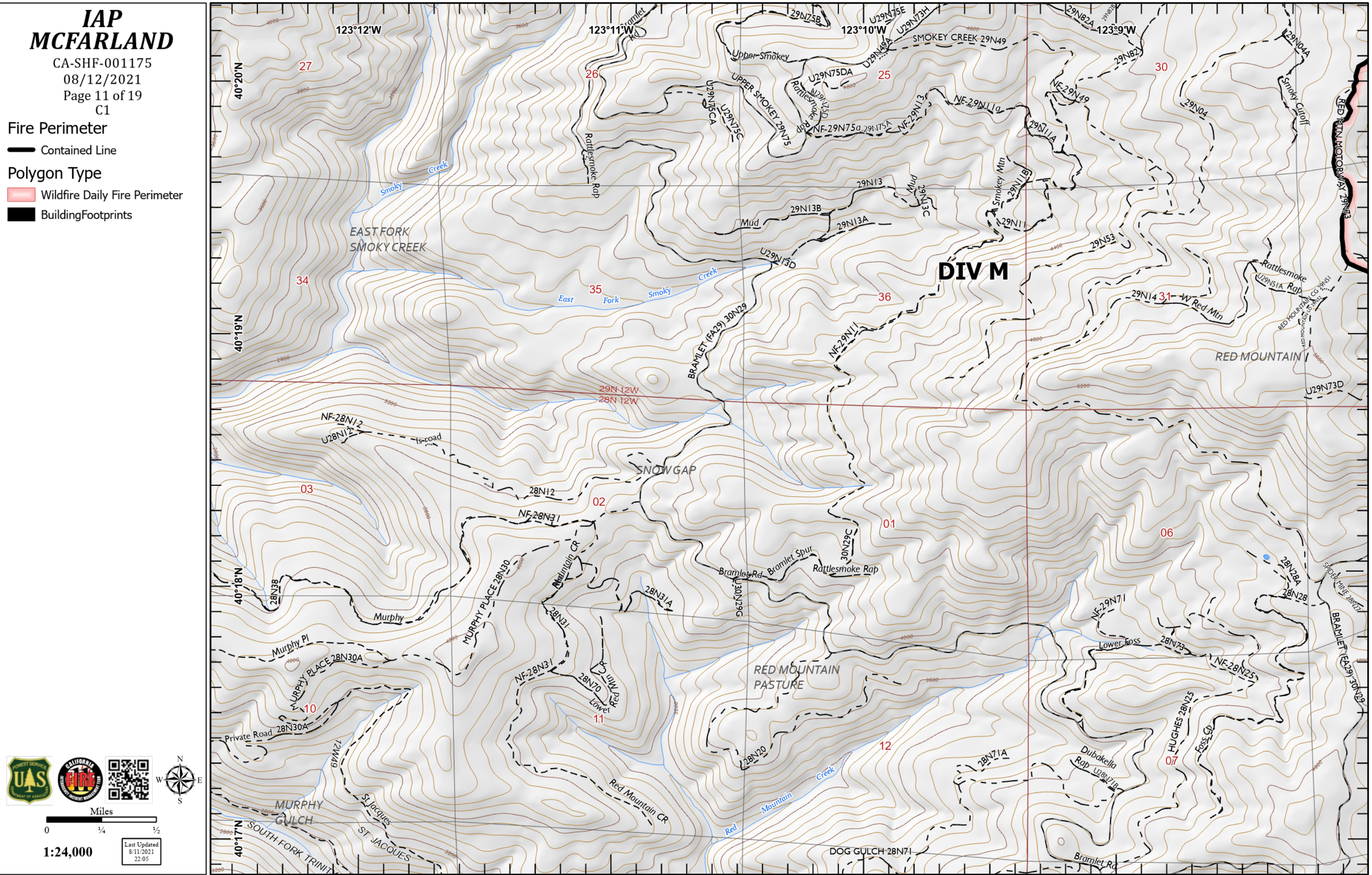
## Fire Perimeter

— Contained Line

## Polygon Type

■ Wildfire Daily Fire Perimeter

■ BuildingFootprints



UAS  
CALIFORNIA FIRE  
MILES  
0 1/4 1/2  
1:24,000  
Last Updated  
8/11/2021  
22:05



# IAP MCFARLAND

CA-SHF-001175  
08/12/2021  
Page 12 of 19  
C2

## Assignment Breaks

( ) Division Break

## Logistics

■ Drop Point

## Repair

▲ Dozer Push

## Ops Completed

⌘⌘ Completed Dozer Line

## Fire Perimeter

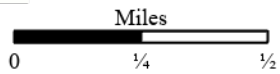
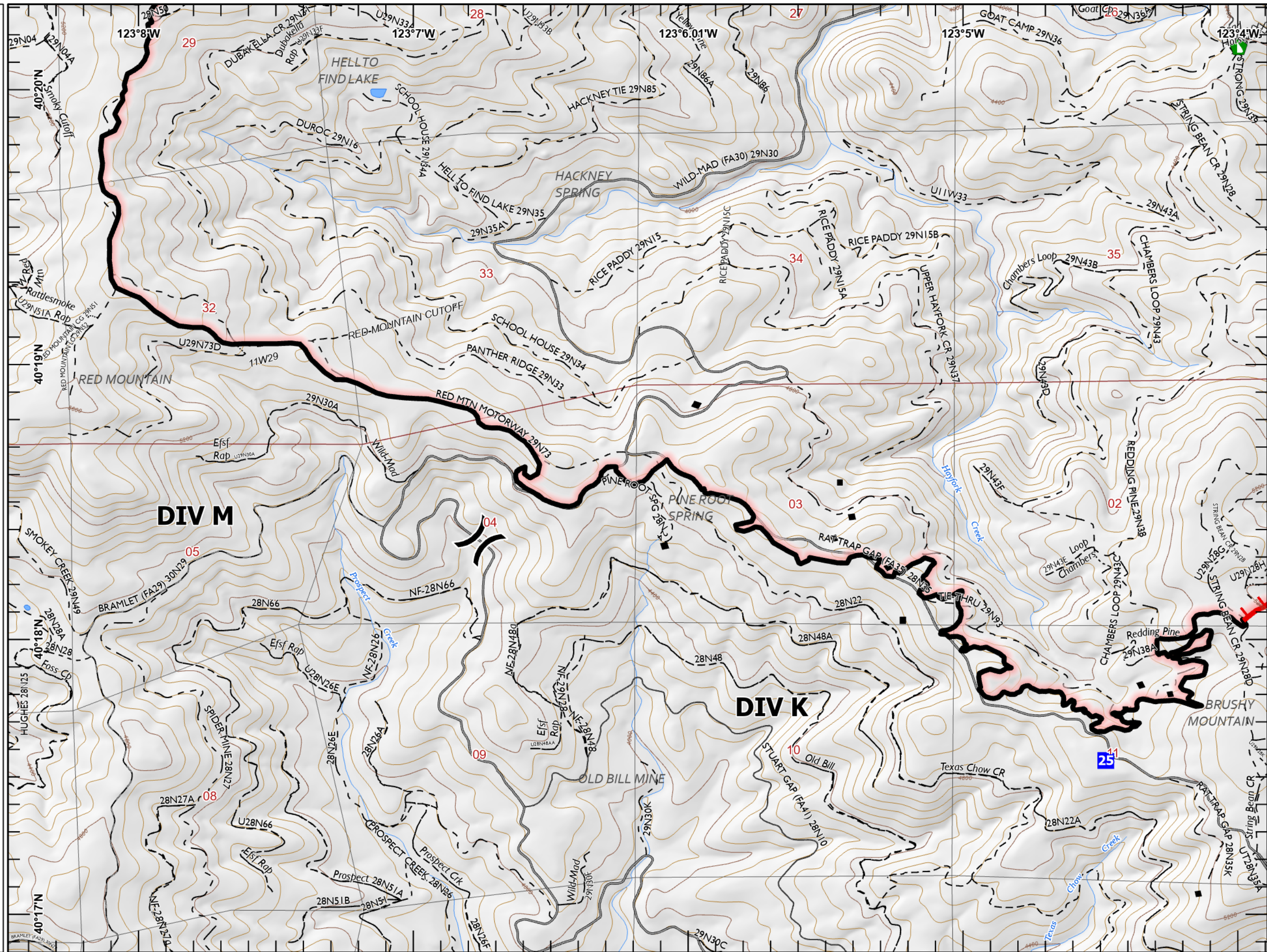
▬ Fire Edge

▬ Contained Line

## Polygon Type

▭ Wildfire Daily Fire Perimeter

▭ BuildingFootprints



1:24,000

Last Updated  
8/11/2021  
22:05



# IAP MCFARLAND

CA-SHF-001175  
08/12/2021  
Page 13 of 19  
C3

## Accountable Property

- Other Property

## Logistics

- Drop Point

## Repair

- Dozer Push

## Ops Completed

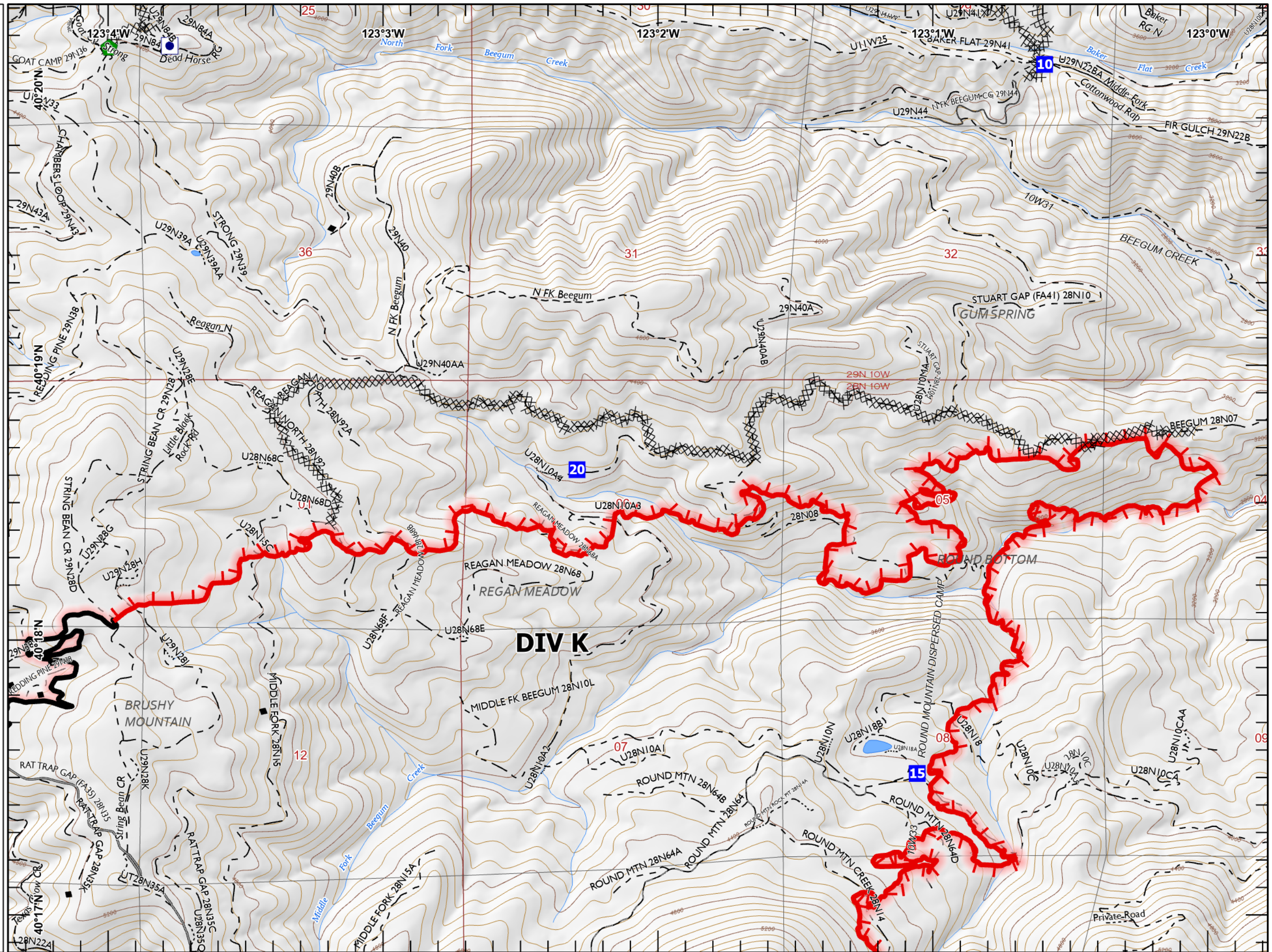
- Completed Dozer Line

## Fire Perimeter

- Fire Edge
- Contained Line

## Polygon Type

- Wildfire Daily Fire Perimeter
- BuildingFootprints



0 1/4 1/2 Miles  
1:24,000  
Last Updated 8/11/2021 22:06



# IAP MCFARLAND

CA-SHF-001175  
08/12/2021  
Page 14 of 19  
C4

## Assignment Breaks

( ) Division Break

## Logistics

■ Drop Point

## Ops Completed

⊗⊗ Completed Dozer Line

H · Completed Hand Line

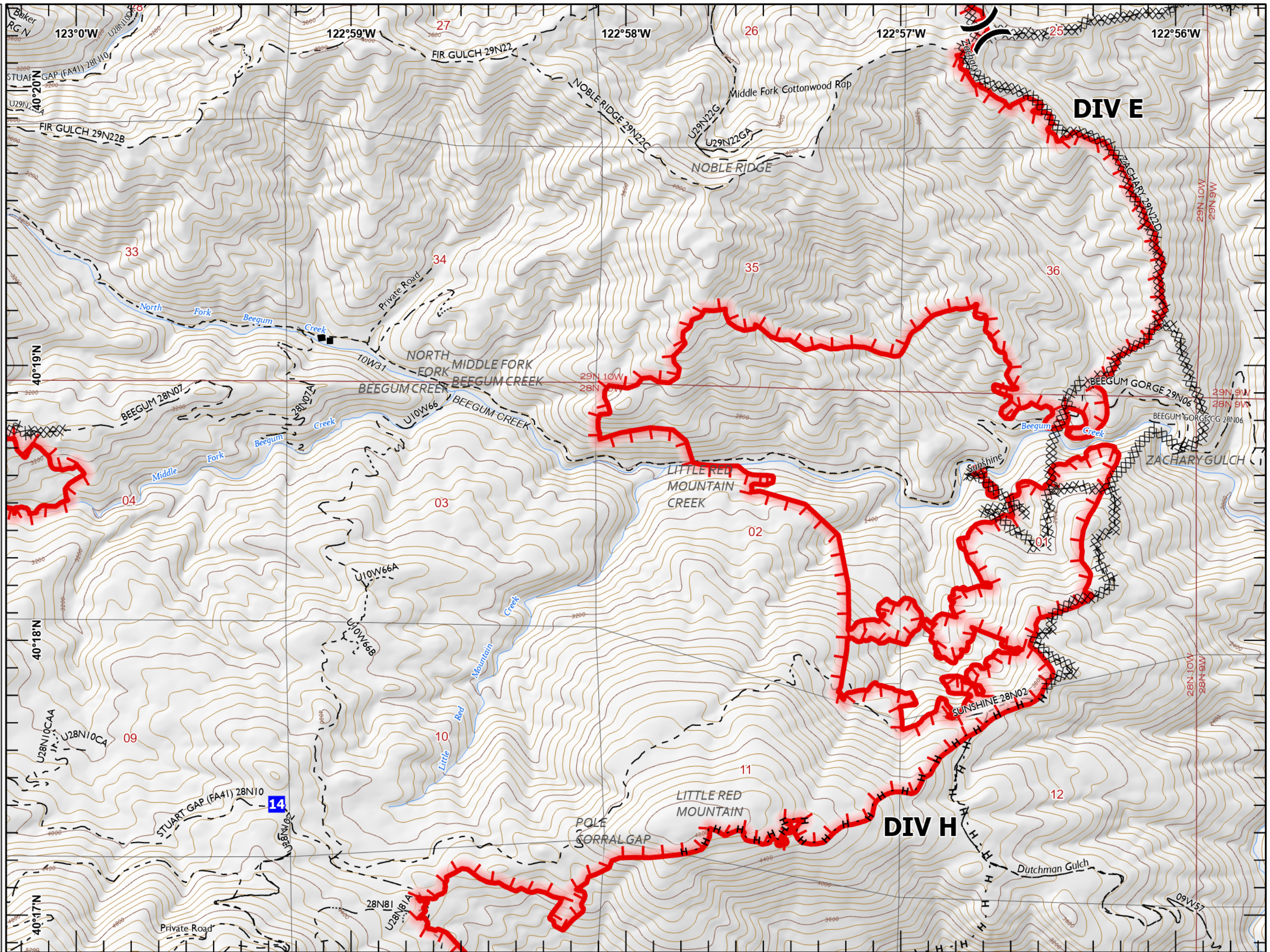
## Fire Perimeter

▬ Fire Edge

## Polygon Type

▭ Wildfire Daily Fire Perimeter

■ BuildingFootprints



Miles  
0 1/4 1/2

1:24,000

Last Updated  
8/11/2021  
22.06



# IAP MCFARLAND

CA-SHF-001175  
08/12/2021  
Page 15 of 19  
C5

## Accountable Property

Other Property

## Logistics

Drop Point

## Ops Completed

Completed Dozer Line

## Ops Planned

Planned Dozer Line

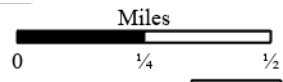
## Fire Perimeter

Fire Edge

## Polygon Type

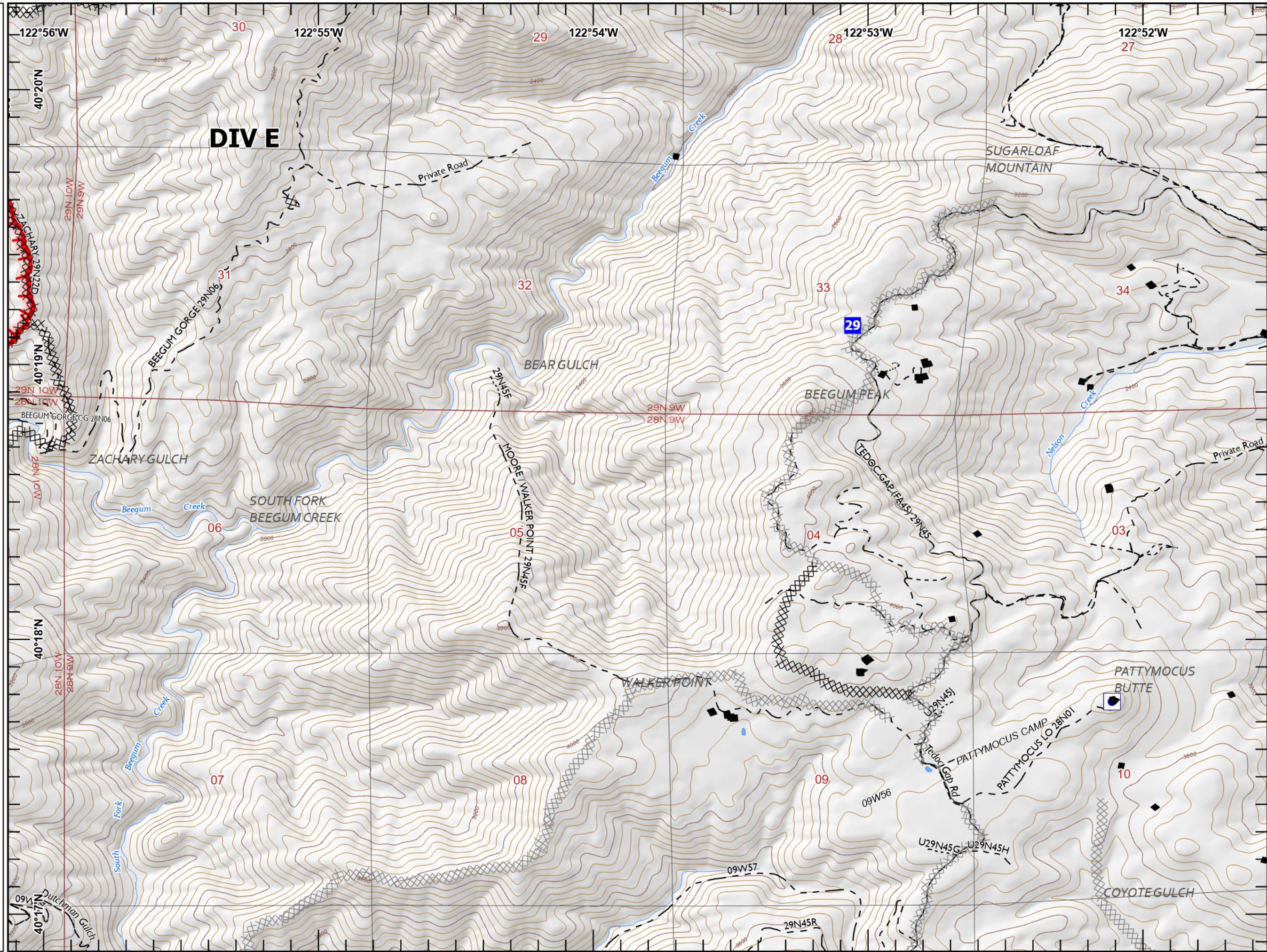
Wildfire Daily Fire Perimeter

BuildingFootprints



1:24,000

Last Updated  
8/11/2021  
22:07



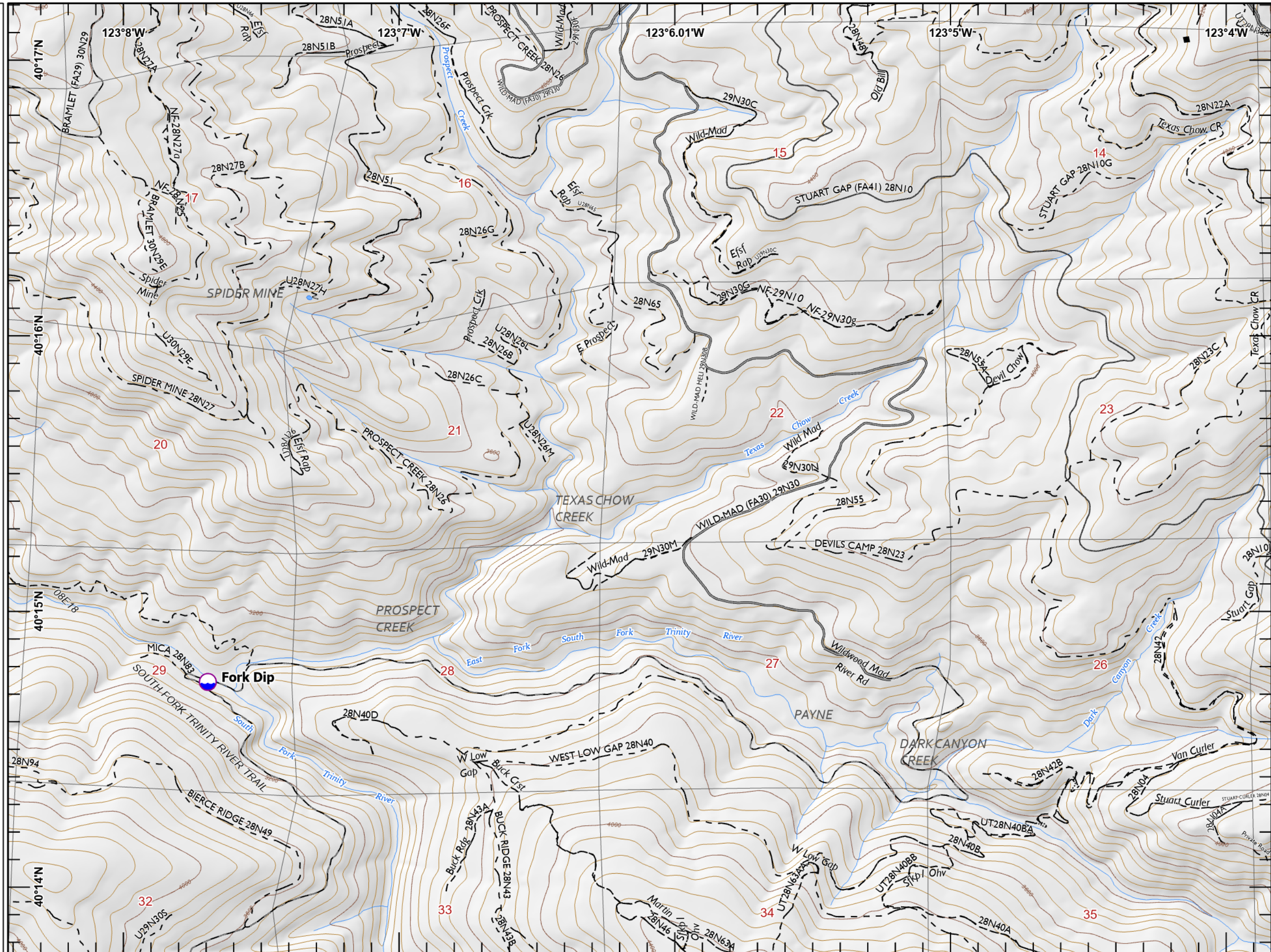


# IAP MCFARLAND

CA-SHF-001175  
08/12/2021  
Page 16 of 19  
D2

## Air Operations

-  Dip Site
-  Building Footprints



Miles  
0 1/4 1/2

1:24,000

Last Updated  
8/11/2021  
22:07



# IAP MCFARLAND

CA-SHF-001175  
08/12/2021  
Page 17 of 19  
D3

## Air Operations

● Helispot

## Reference

○ Landmark

## Ops Completed

⊗⊗ Completed Dozer Line

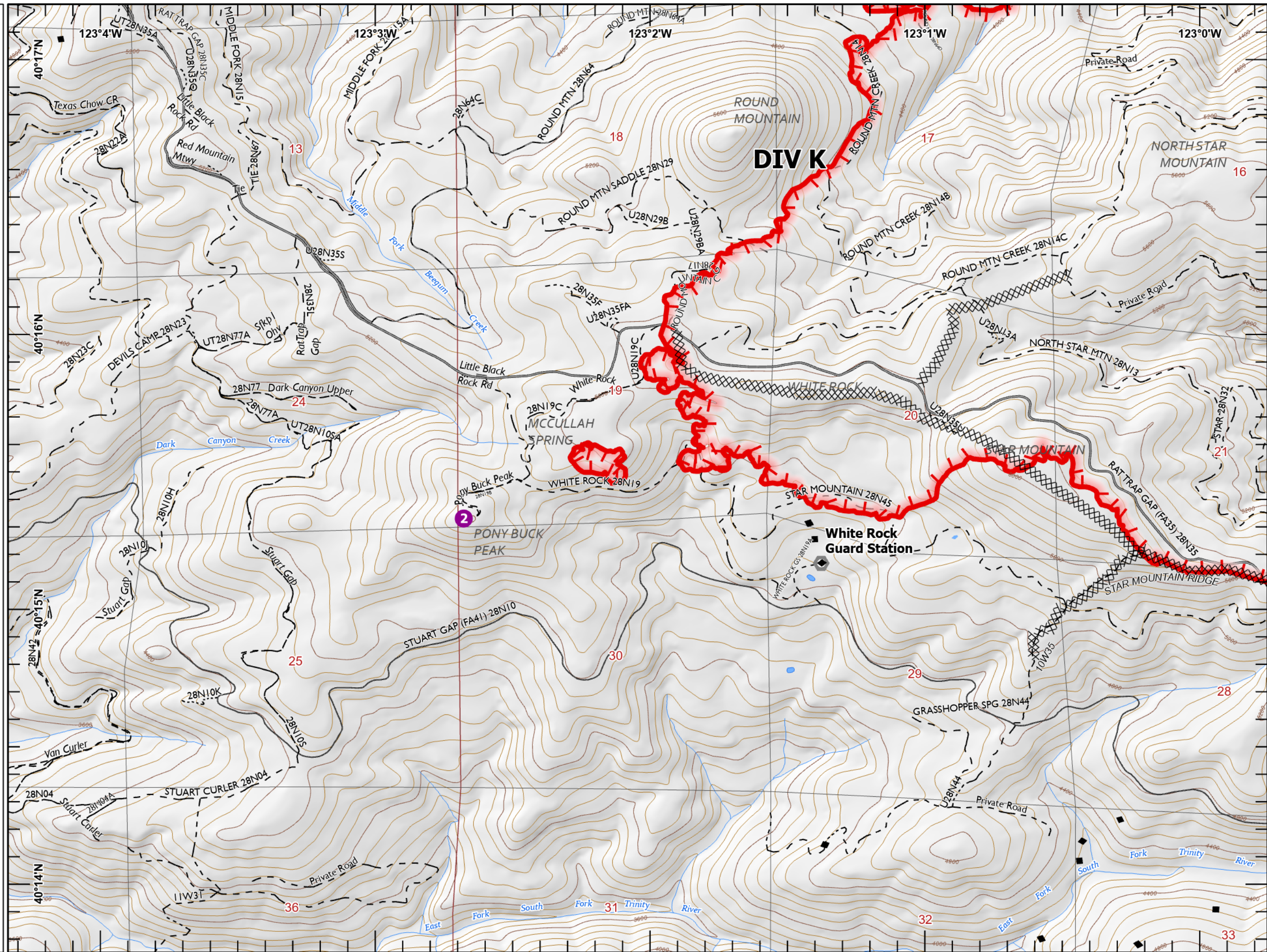
## Fire Perimeter

▬ Fire Edge

## Polygon Type

■ Wildfire Daily Fire Perimeter

■ BuildingFootprints



UAS CALIFORNIA FIRE  
1:24,000  
Miles 0 1/4 1/2  
Last Updated 8/11/2021 22:07



# IAP MCFARLAND

CA-SHF-001175  
08/12/2021  
Page 18 of 19  
D4

## Air Operations

● Helispot

## Logistics

■ Drop Point

## Water

Ⓜ Water Source

## Ops Completed

⊗⊗ Completed Dozer Line

H · Completed Hand Line

## Ops Planned

⊗⊗ Planned Dozer Line


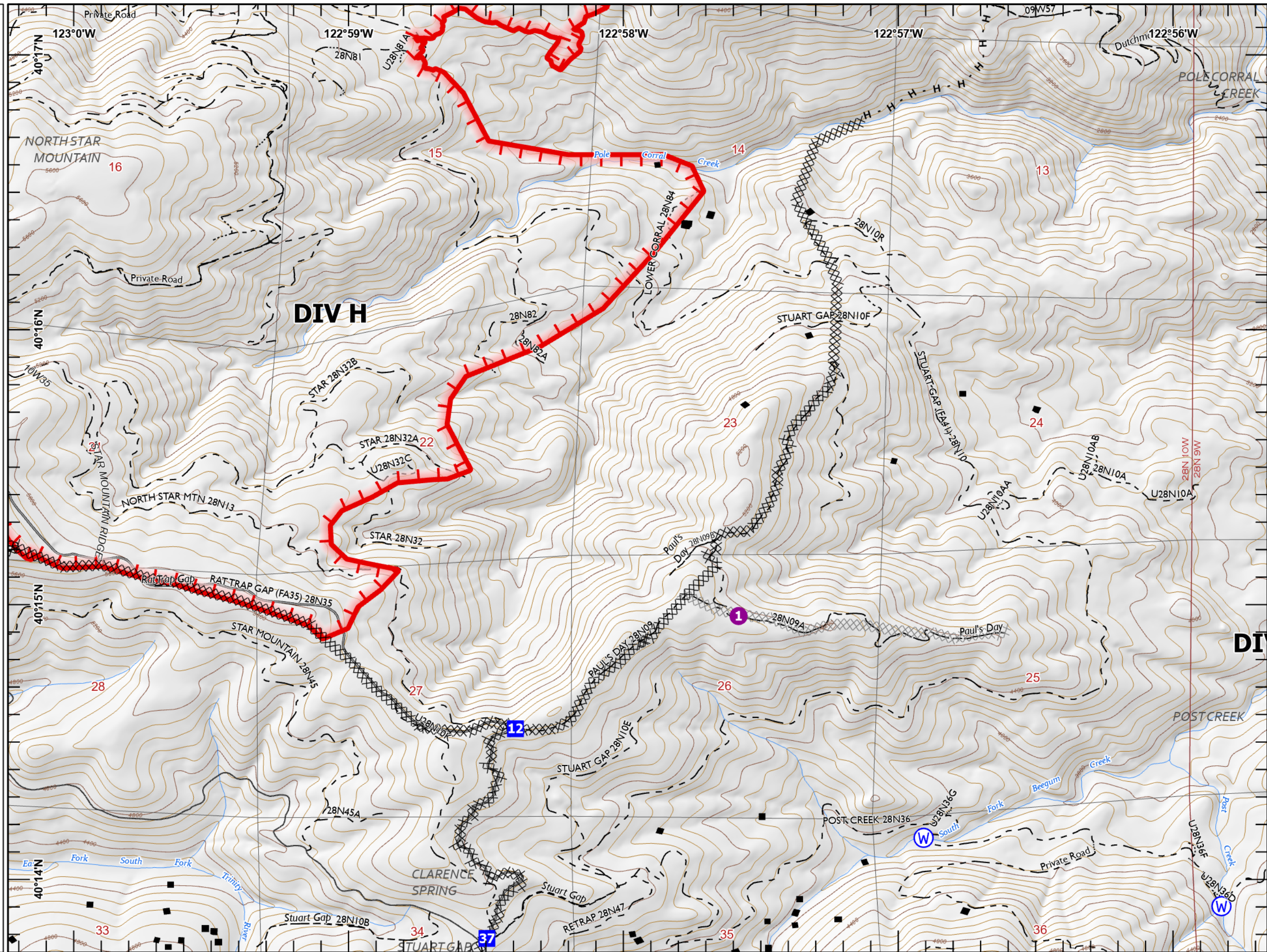
## Fire Perimeter

▬ Fire Edge

## Polygon Type

▭ Wildfire Daily Fire Perimeter

■ BuildingFootprints



1:24,000

Last Updated  
8/11/2021  
22:08



# IAP MCFARLAND

CA-SHF-001175  
08/12/2021  
Page 19 of 19  
D5

## Assignment Breaks

) ( Division Break

## Logistics

■ Drop Point

## Operations

🏠 Lookout

## Communications

📡 Repeater

## Water

🌊 Water Source

## Ops Completed

⌘⌘ Completed Dozer Line

## Ops Planned

⌘⌘ Planned Dozer Line

■ Building Footprints

Miles  
0 1/4 1/2  
1:24,000  
Last Updated  
8/11/2021  
22:08

