





- MCFARLAND
- CAL FIRE
- USDA/Forest Service
- CountyBoundary

DIRECT PROTECTION AREA

MCFARLAND
 CA-SHF-001175
 08/13/2021





Miles
1:36,000

Map Updated: 8/12/2021 11:08