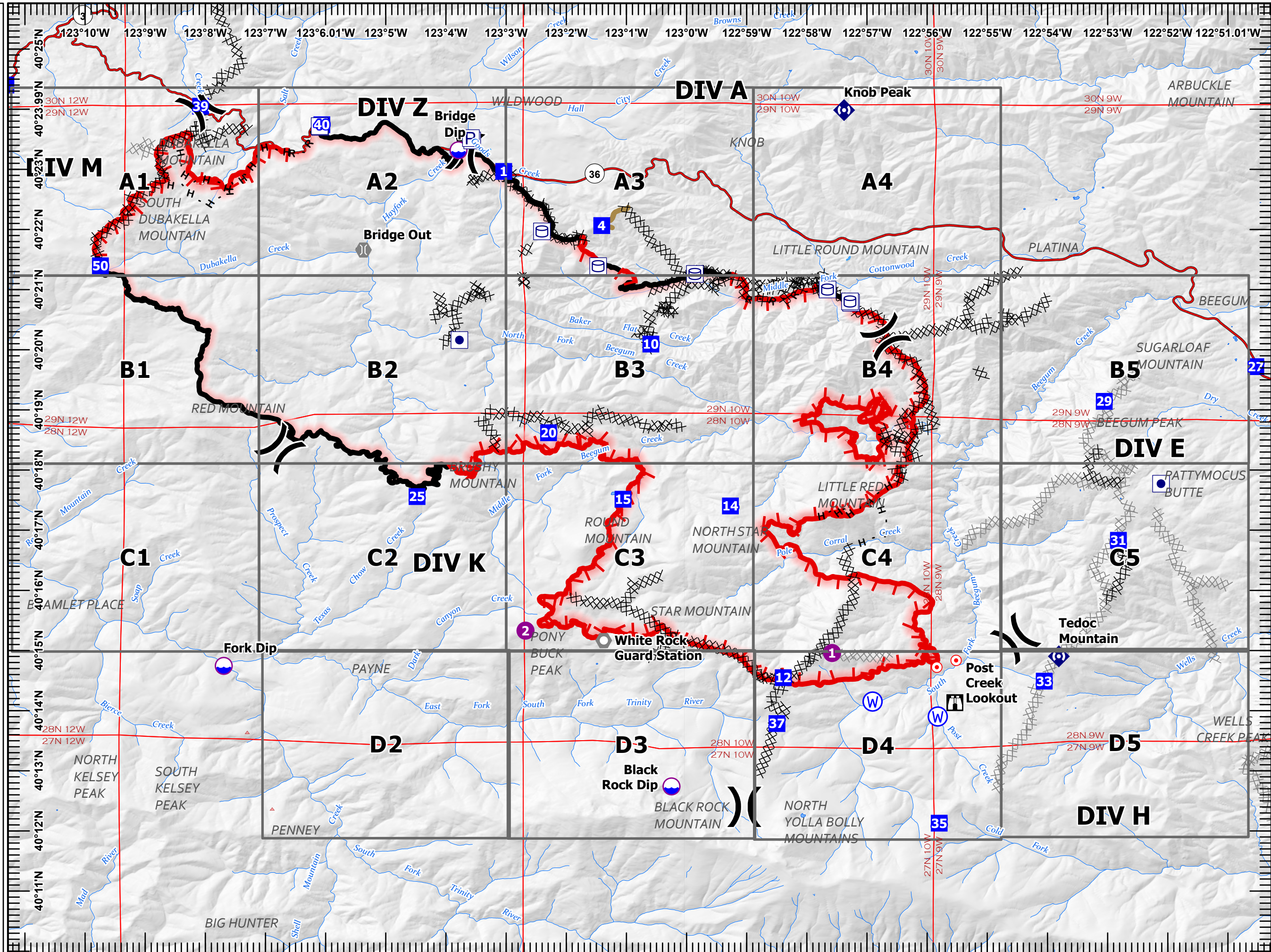


IAP MCFARLAND

CA-SHF-001175
08/13/2021
Page 1 of 19
OVERVIEW

- Accountable Property
 - Other Property
 - Pump
 - Water Tank
- Air Operations
 - Dip Site
 - Helispot
- Assignment Breaks
 - Division Break
- Logistics
 - Drop Point
- Operations
 - Lookout
- Fire
 - Hot Spot - Spot Fire
- Reference
 - Landmark
 - Bridge
- Communications
 - Repeater
- Water
 - Water Source
- Ops Completed
 - Completed Dozer Line
 - Completed Hand Line
 - Completed Mixed Construction Line
 - Completed Road as Line
- Ops Planned
 - Planned Dozer Line
- Repair
 - Repair Line
- Fire Perimeter
 - Fire Edge
 - Contained Line
- Polygon Type
 - Wildfire Daily Fire Perimeter



Logos for UAS (United Agency Services) and CALIFORNIA FIRE are displayed. A QR code is located to the right of the logos. Below the logos is a scale bar showing 0, 1.1, and 2.3 miles. A north arrow is positioned to the right of the scale bar. A small box at the bottom right of this section contains the text: "Last Updated 8/12/2021 22:56".

IAP MCFARLAND

CA-SHF-001175
08/13/2021
Page 2 of 19
A1

Assignment Breaks

() Division Break

Logistics

■ Drop Point

Ops Completed

⊗⊗ Completed Dozer Line

H Completed Hand Line

Ops Planned

⊗⊗ Planned Dozer Line

Fire Perimeter


▬ Fire Edge

▬ Contained Line

Polygon Type

▭ Wildfire Daily Fire Perimeter

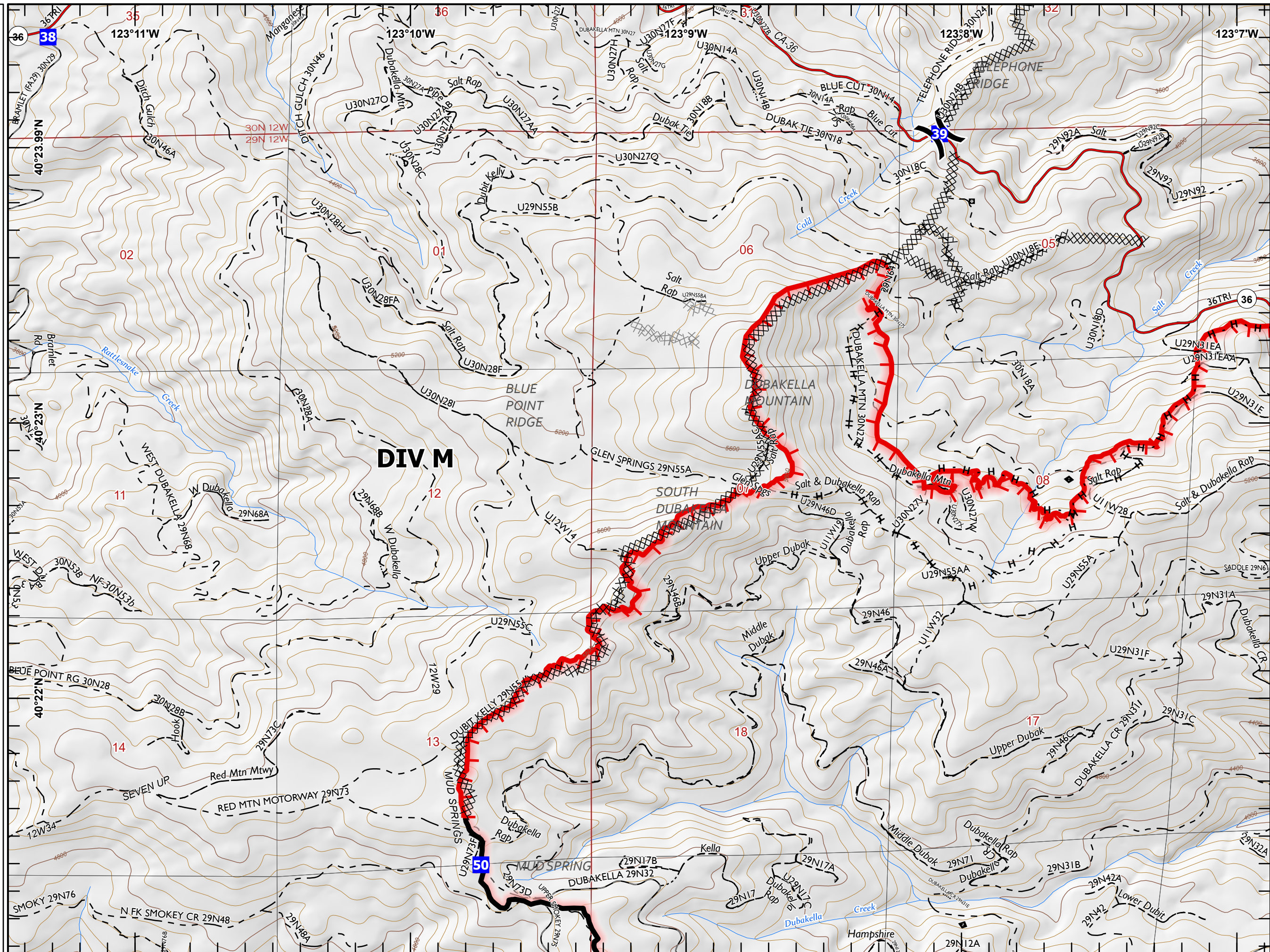
▭ BuildingFootprints



Miles
0 1/4 1/2

1:24,000

Last Updated
8/12/2021
22:56



IAP MCFARLAND

CA-SHF-001175
08/13/2021
Page 3 of 19
A2

Accountable Property

- Other Property
- Pump
- Water Tank

Air Operations

- Dip Site

Assignment Breaks

- Division Break

Logistics

- Drop Point

Reference

- Bridge

Ops Completed

- Completed Dozer Line
- Completed Hand Line
- Completed Road as Line

Fire Perimeter

- Fire Edge
- Contained Line

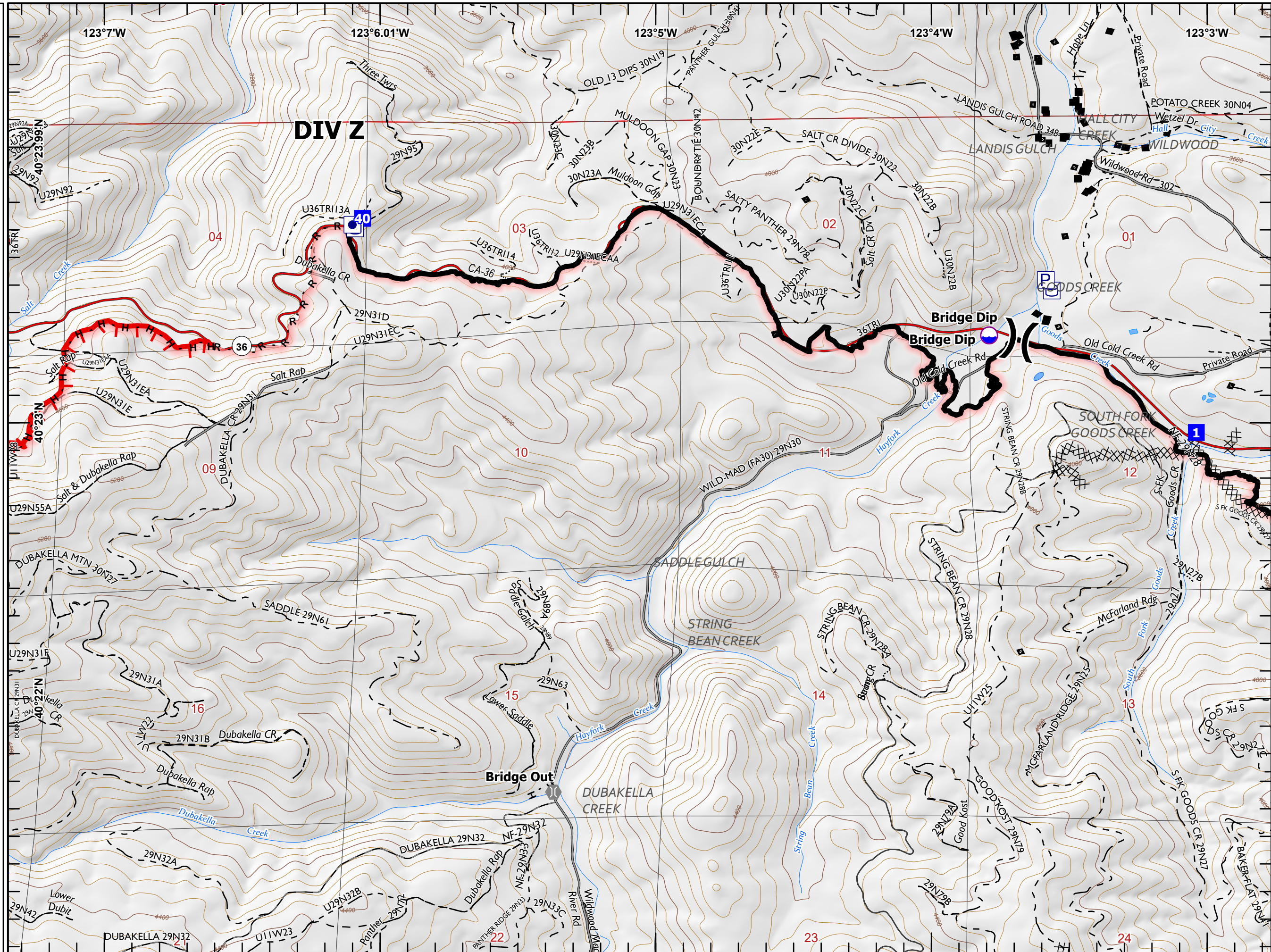
Polygon Type

- Wildfire Daily Fire Perimeter
- BuildingFootprints

Miles
0 1/4 1/2

1:24,000

Last Updated
8/12/2021
22:56



IAP MCFARLAND

CA-SHF-001175
08/13/2021
Page 4 of 19
A3

Accountable Property

 Water Tank

Logistics

 Drop Point

Ops Completed

 Completed Dozer Line

 Completed Mixed Construction Line

Repair

 Repair Line


Fire Perimeter


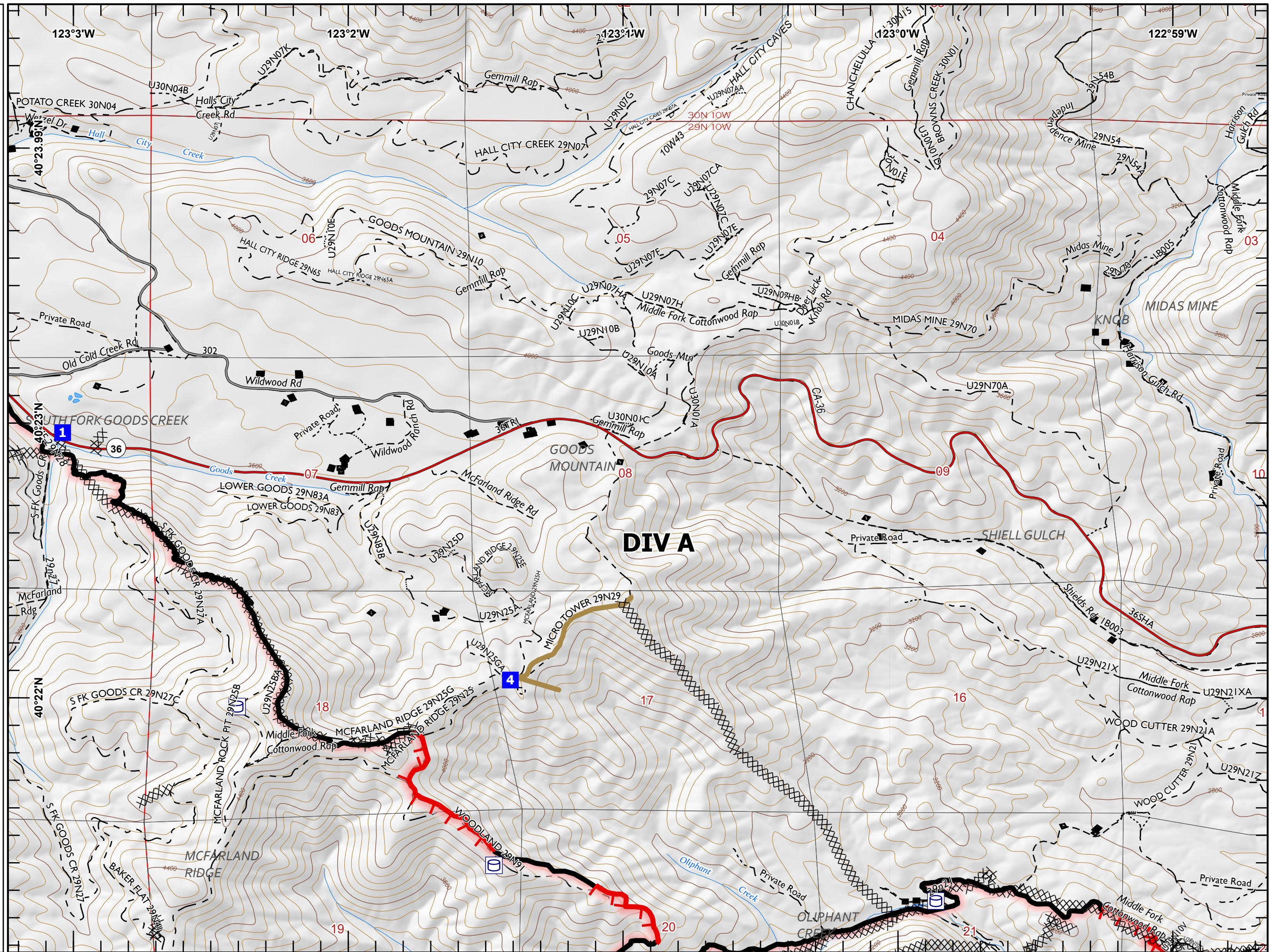
 Fire Edge

 Contained Line

Polygon Type

 Wildfire Daily Fire Perimeter

 BuildingFootprints



1:24,000

Last Updated
8/12/2021
22:57

IAP MCFARLAND

CA-SHF-001175
08/13/2021
Page 5 of 19
A4

Communications

 Repeater

Ops Completed

 Completed Dozer Line

 Completed Mixed Construction Line

 Completed Road as Line


Fire Perimeter

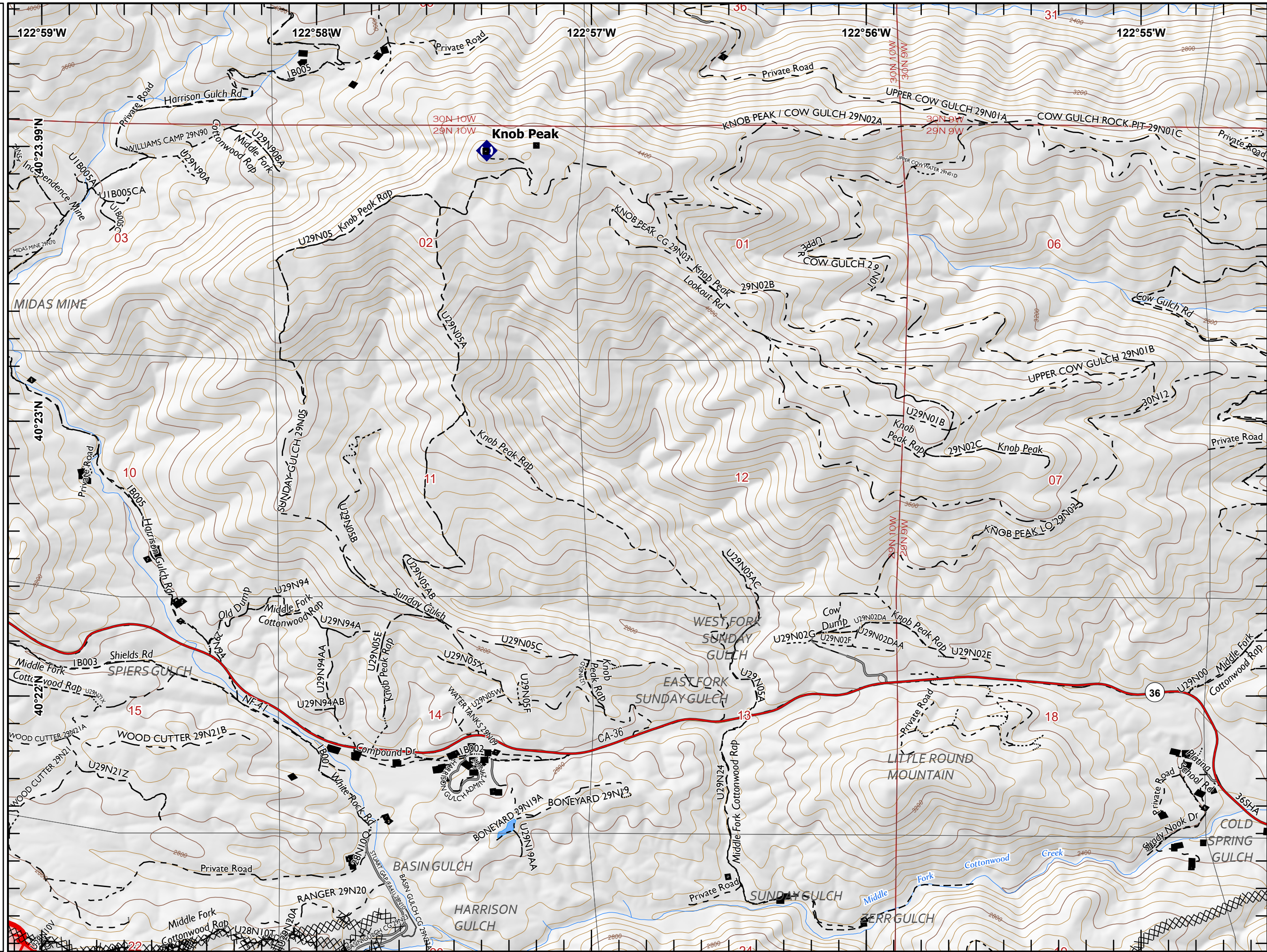
 Fire Edge





 Contained Line

Polygon Type

 Wildfire Daily Fire Perimeter

 BuildingFootprints



Miles
0 1/4 1/2

1:24,000

Last Updated
8/12/2021
22:57

IAP MCFARLAND

CA-SHF-001175
08/13/2021
Page 6 of 19
B1

Logistics


 Drop Point


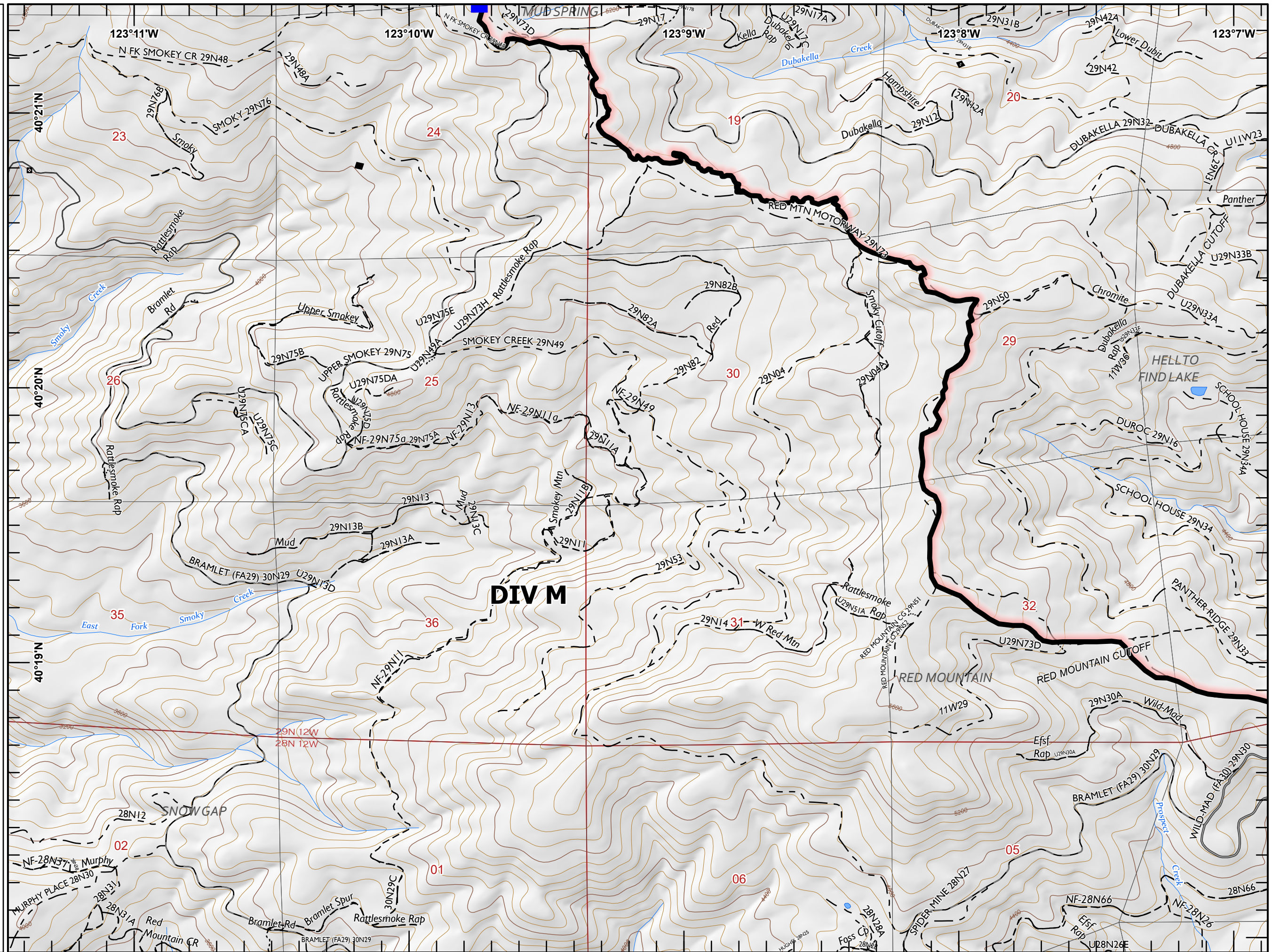
Fire Perimeter

 Contained Line

Polygon Type

 Wildfire Daily Fire Perimeter

 BuildingFootprints



1:24,000

Last Updated
8/12/2021
22:57

IAP MCFARLAND

CA-SHF-001175
08/13/2021
Page 7 of 19
B2

Accountable Property

Other Property

Assignment Breaks

Division Break

Ops Completed

Completed Dozer Line

Fire Perimeter

Fire Edge

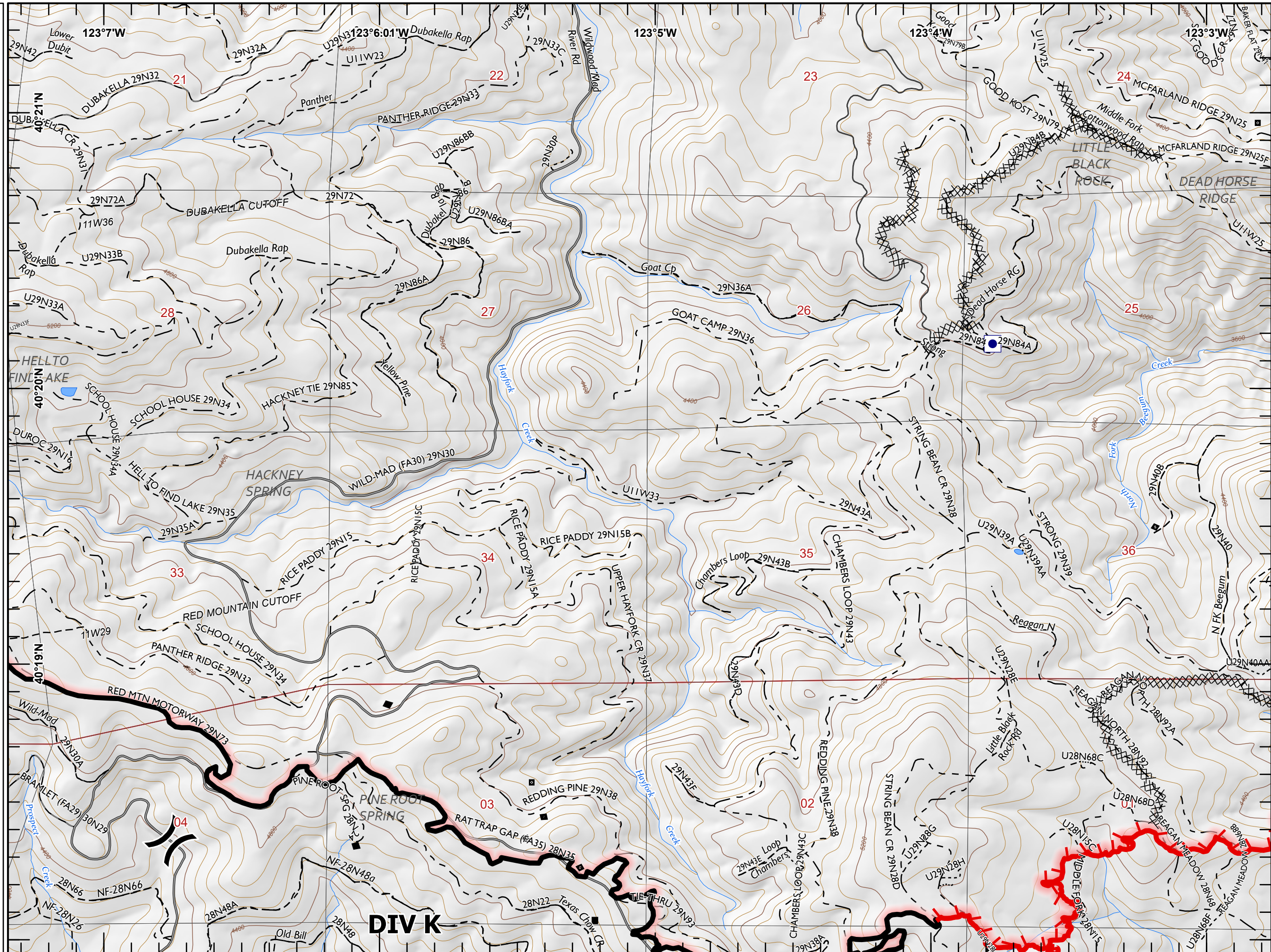
Contained Line

Polygon Type

Wildfire Daily Fire Perimeter

Building Footprints

Miles
0 1/4 1/2
1:24,000
Last Updated
8/12/2021
22:57



IAP MCFARLAND

CA-SHF-001175
08/13/2021
Page 8 of 19
B3

Accountable Property

 Water Tank

Logistics

 Drop Point

Ops Completed


 Completed Dozer Line

 Completed Mixed Construction Line

 Completed Road as Line


Fire Perimeter

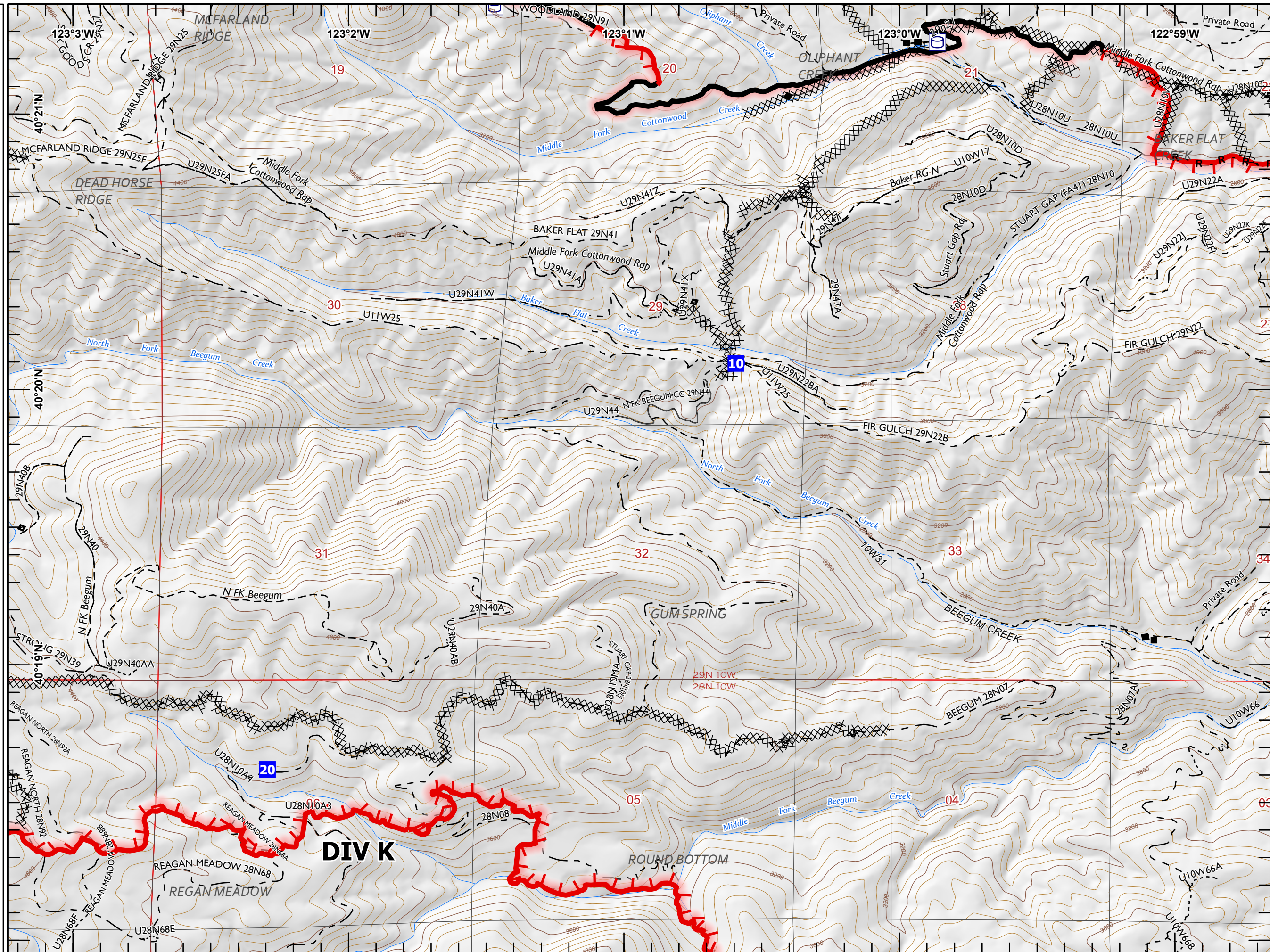
 Fire Edge

 Contained Line

Polygon Type

 Wildfire Daily Fire Perimeter

 BuildingFootprints



Miles
0 1/4 1/2

1:24,000

Last Updated
8/12/2021
22:58

IAP MCFARLAND

CA-SHF-001175
08/13/2021
Page 9 of 19
B4

Accountable Property

- Pump
- Water Tank

Assignment Breaks

- Division Break

Ops Completed

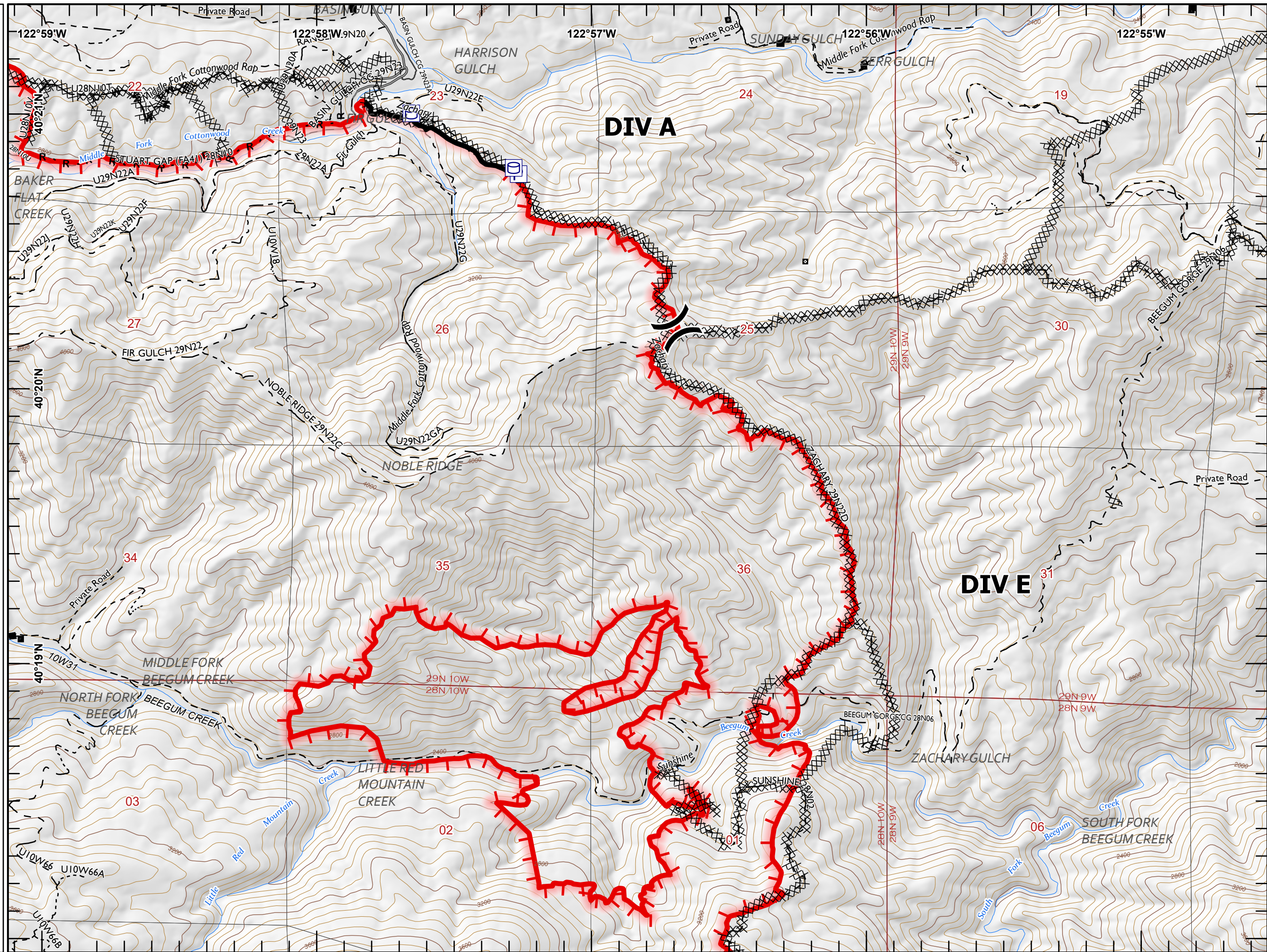
- Completed Dozer Line
- Completed Mixed Construction Line
- Completed Road as Line

Fire Perimeter

- Fire Edge
- Contained Line

Polygon Type

- Wildfire Daily Fire Perimeter
- BuildingFootprints



Miles
0 1/4 1/2
1:24,000
Last Updated
8/12/2021
22:58

IAP MCFARLAND

CA-SHF-001175
08/13/2021
Page 10 of 19
B5

Logistics

■ Drop Point

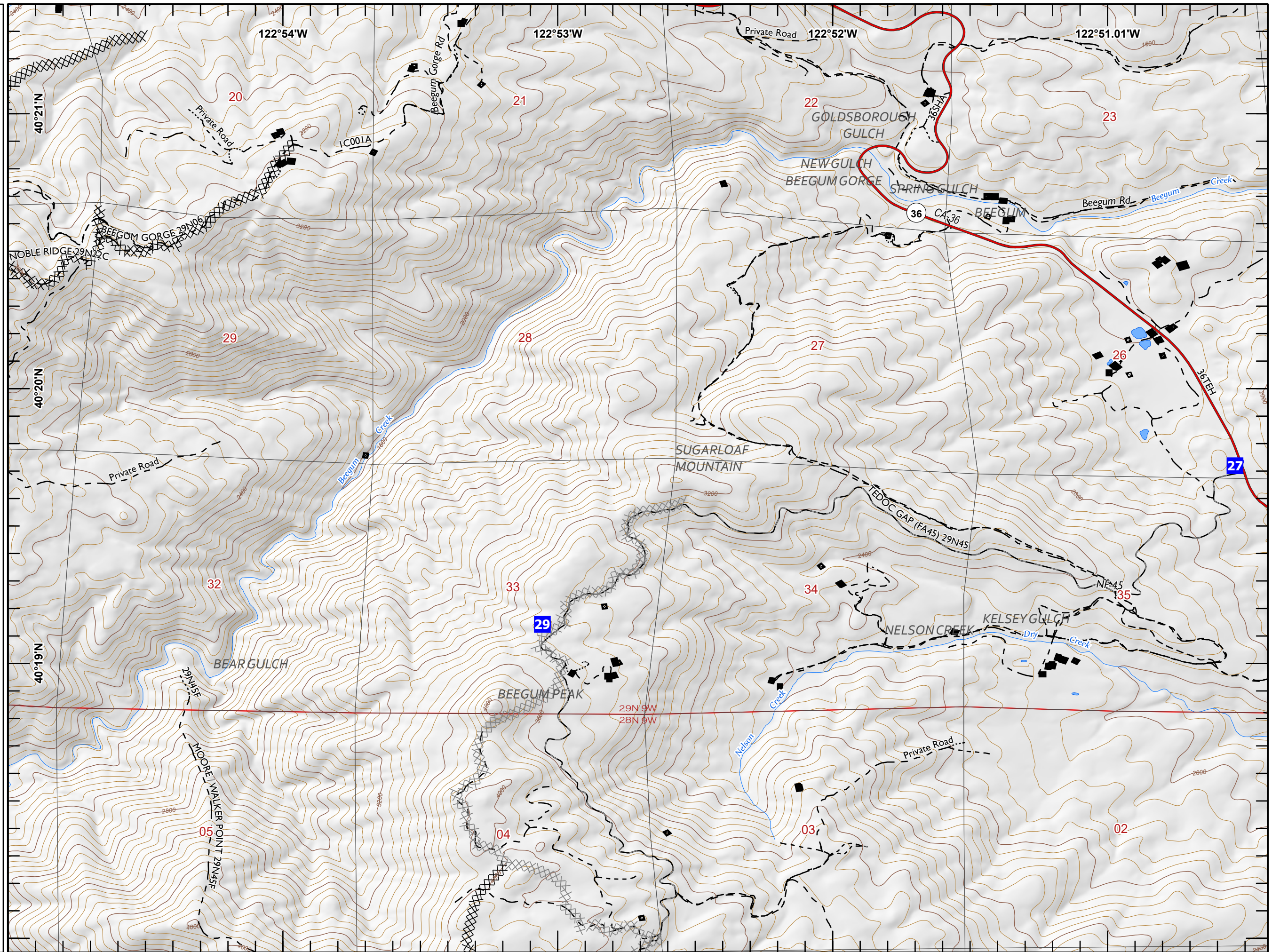
Ops Completed

⊗⊗ Completed Dozer Line

Ops Planned

⊗⊗ Planned Dozer Line

■ BuildingFootprints



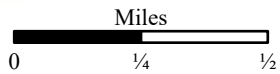
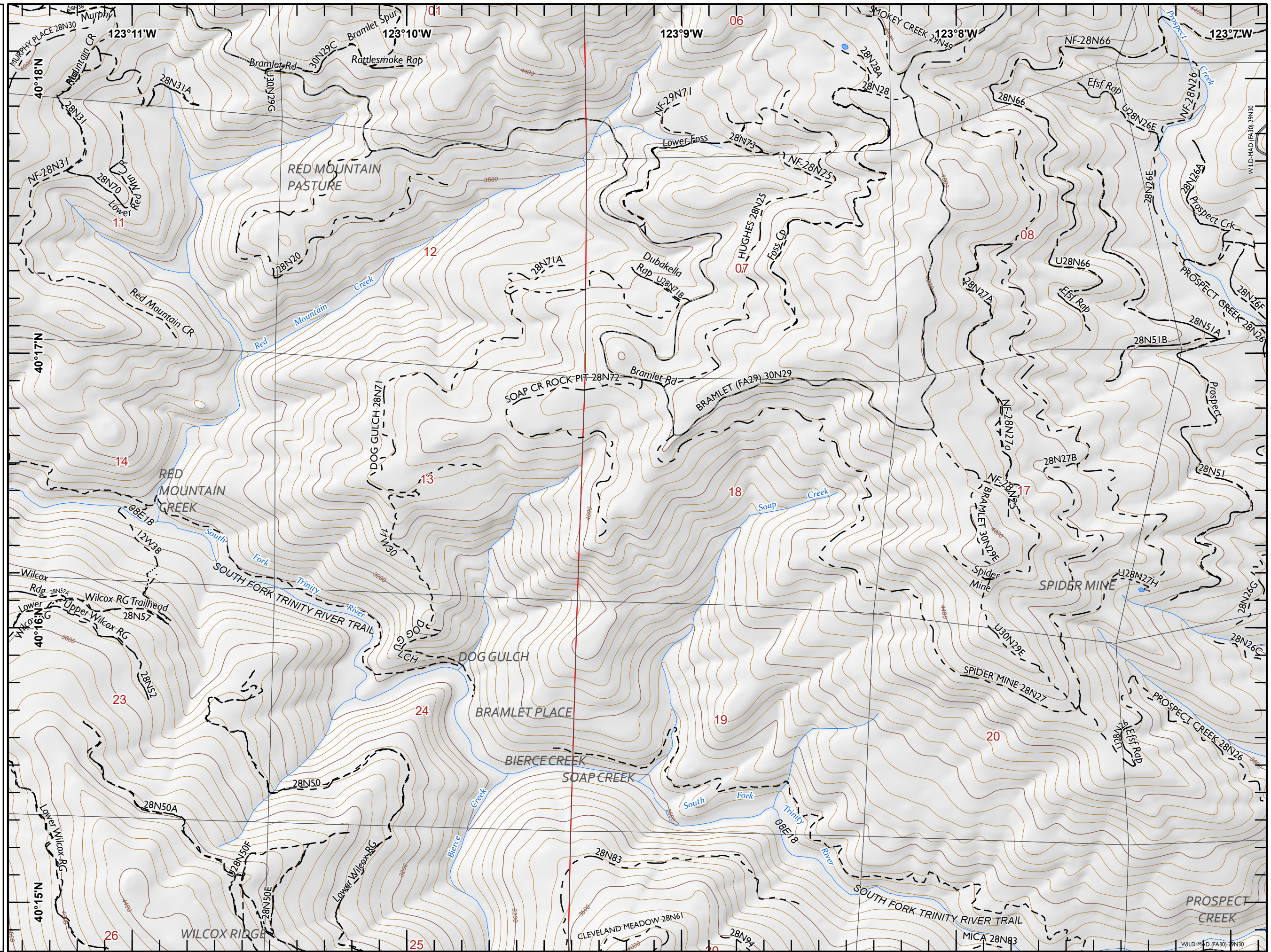
0 1/4 1/2 Miles
1:24,000
Last Updated 8/12/2021 22:58

IAP MCFARLAND

CA-SHF-001175
08/13/2021
Page 11 of 19
C1

Air Operations

-  Dip Site
-  Building Footprints



1:24,000

Last Updated
8/12/2021
22:58

IAP MCFARLAND

CA-SHF-001175
08/13/2021
Page 12 of 19
C2

Air Operations

- Helispot

Assignment Breaks

-) (Division Break

Logistics


- Drop Point

Fire Perimeter

- ▭ Fire Edge
- ▬ Contained Line

Polygon Type

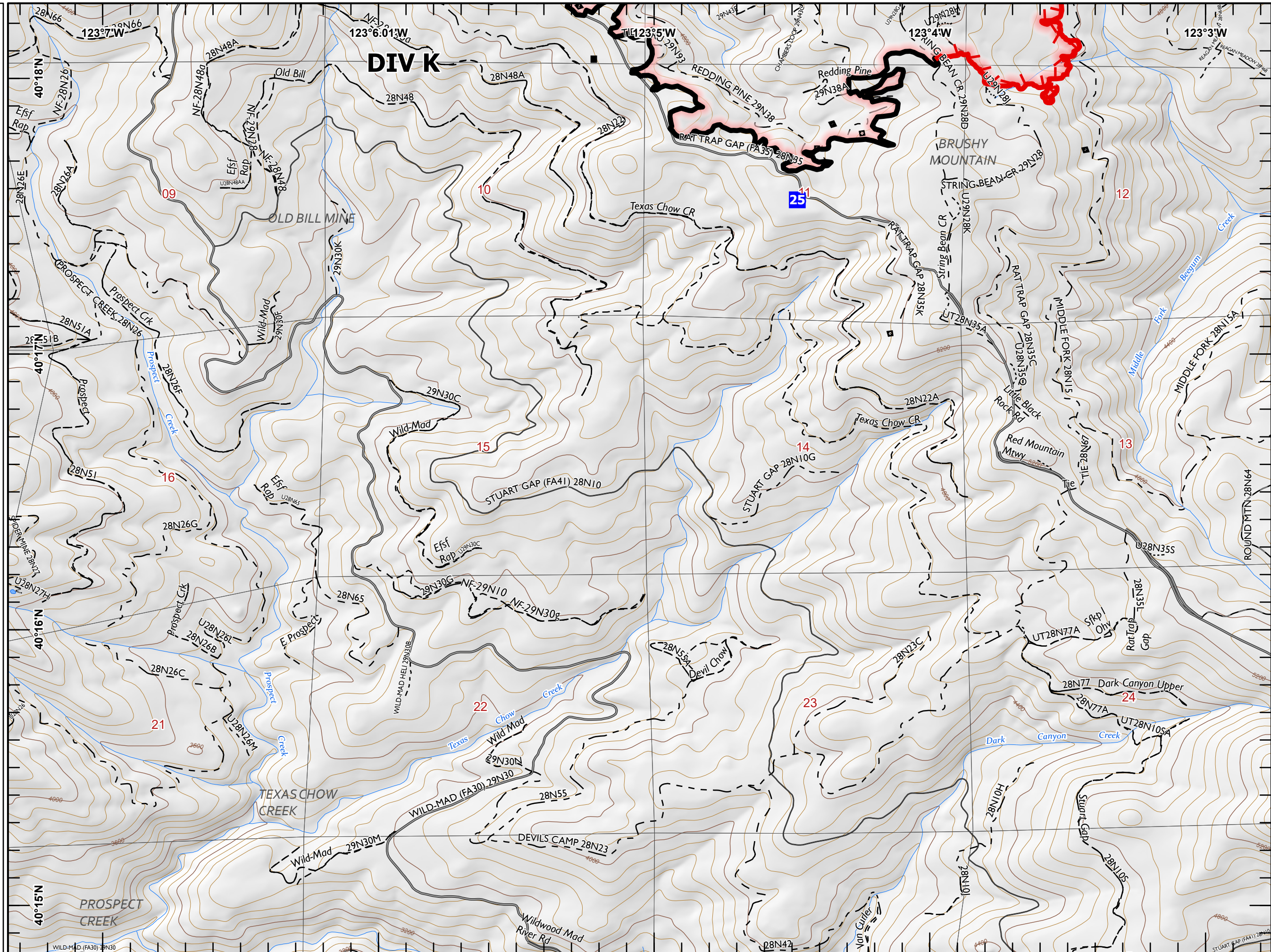

- ▭ Wildfire Daily Fire Perimeter
- ▭ BuildingFootprints



Miles
0 1/4 1/2

1:24,000

Last Updated
8/12/2021
22:58



IAP MCFARLAND

CA-SHF-001175
08/13/2021
Page 13 of 19
C3

Air Operations

● Helispot

Logistics

■ Drop Point

Reference

○ Landmark

Ops Completed

⊗⊗ Completed Dozer Line

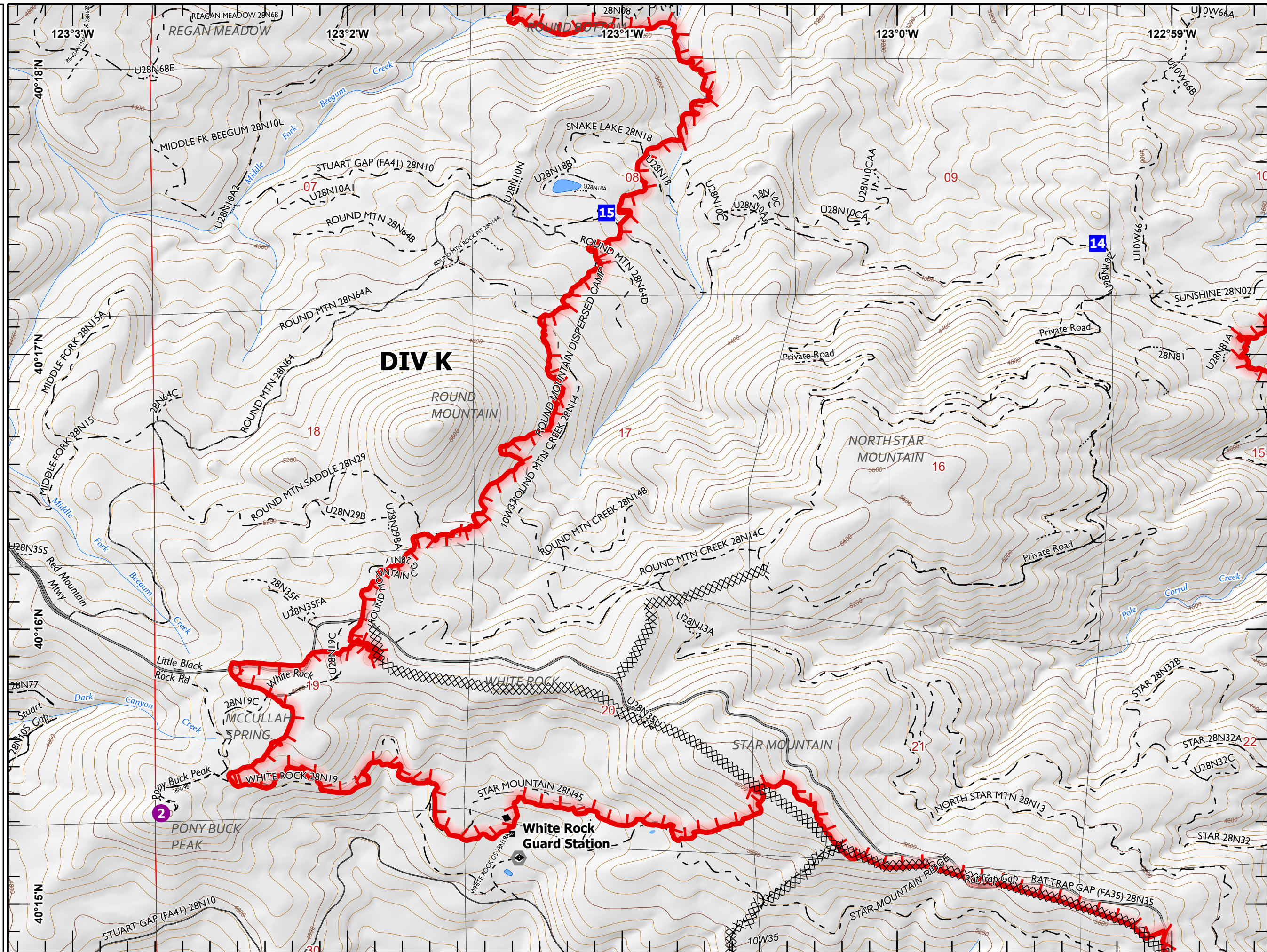
Fire Perimeter

▬ Fire Edge

Polygon Type

■ Wildfire Daily Fire Perimeter

■ BuildingFootprints



Miles
0 1/4 1/2
1:24,000
Last Updated
8/12/2021
22:59

IAP MCFARLAND

CA-SHF-001175
08/13/2021
Page 14 of 19
C4

Air Operations

● Helispot

Assignment Breaks

) (Division Break

Fire

● Hot Spot - Spot Fire

Ops Completed

⊗ ⊗ Completed Dozer Line

H - Completed Hand Line

Ops Planned

⊗ ⊗ Planned Dozer Line

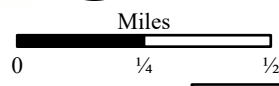
Fire Perimeter

▬ Fire Edge

Polygon Type

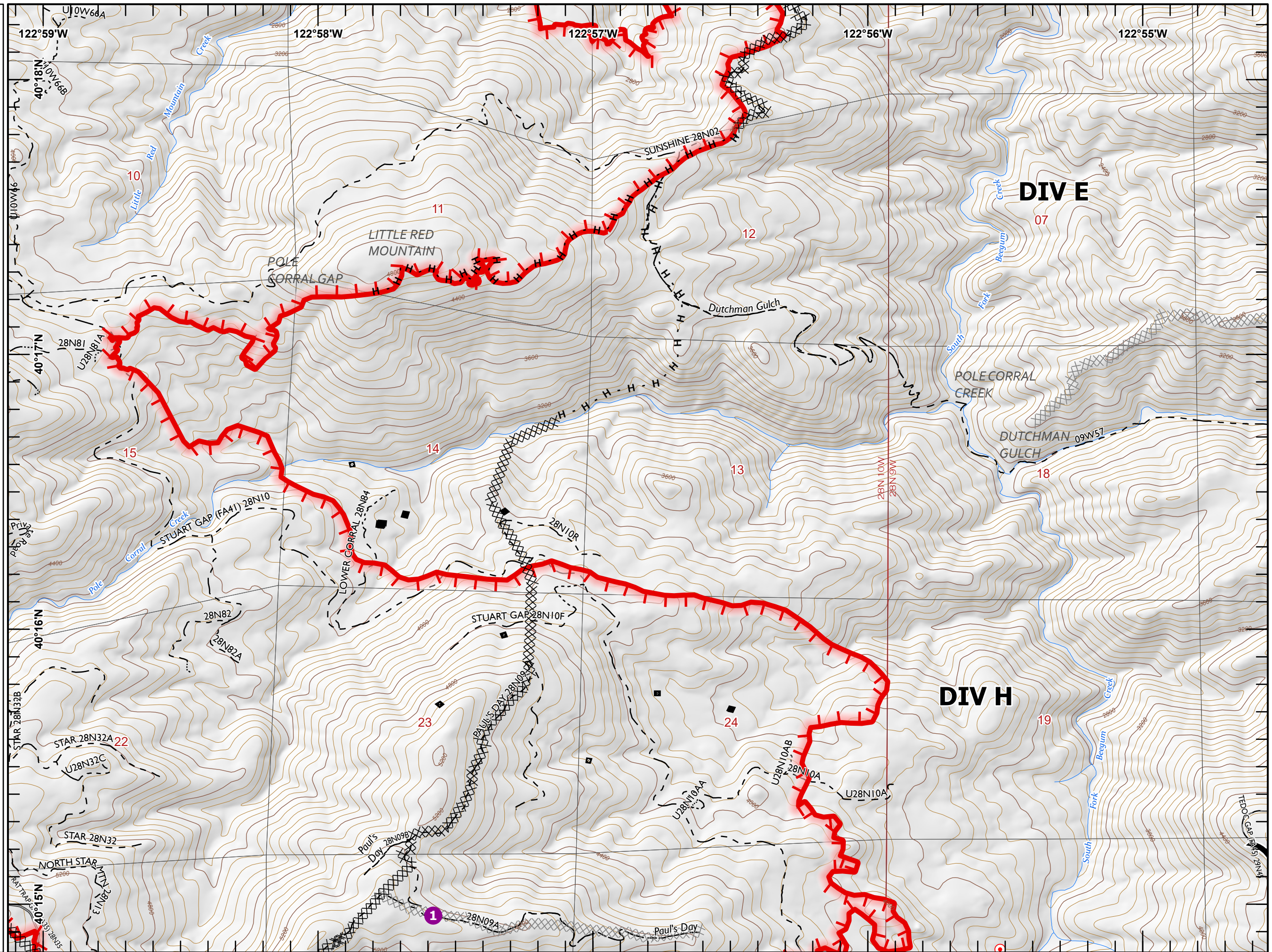
▬ Wildfire Daily Fire Perimeter

■ BuildingFootprints



1:24,000

Last Updated
8/12/2021
22:59



IAP MCFARLAND

CA-SHF-001175
08/13/2021
Page 15 of 19
C5

Accountable Property

Other Property

Assignment Breaks

Division Break

Logistics

Drop Point

Communications

Repeater

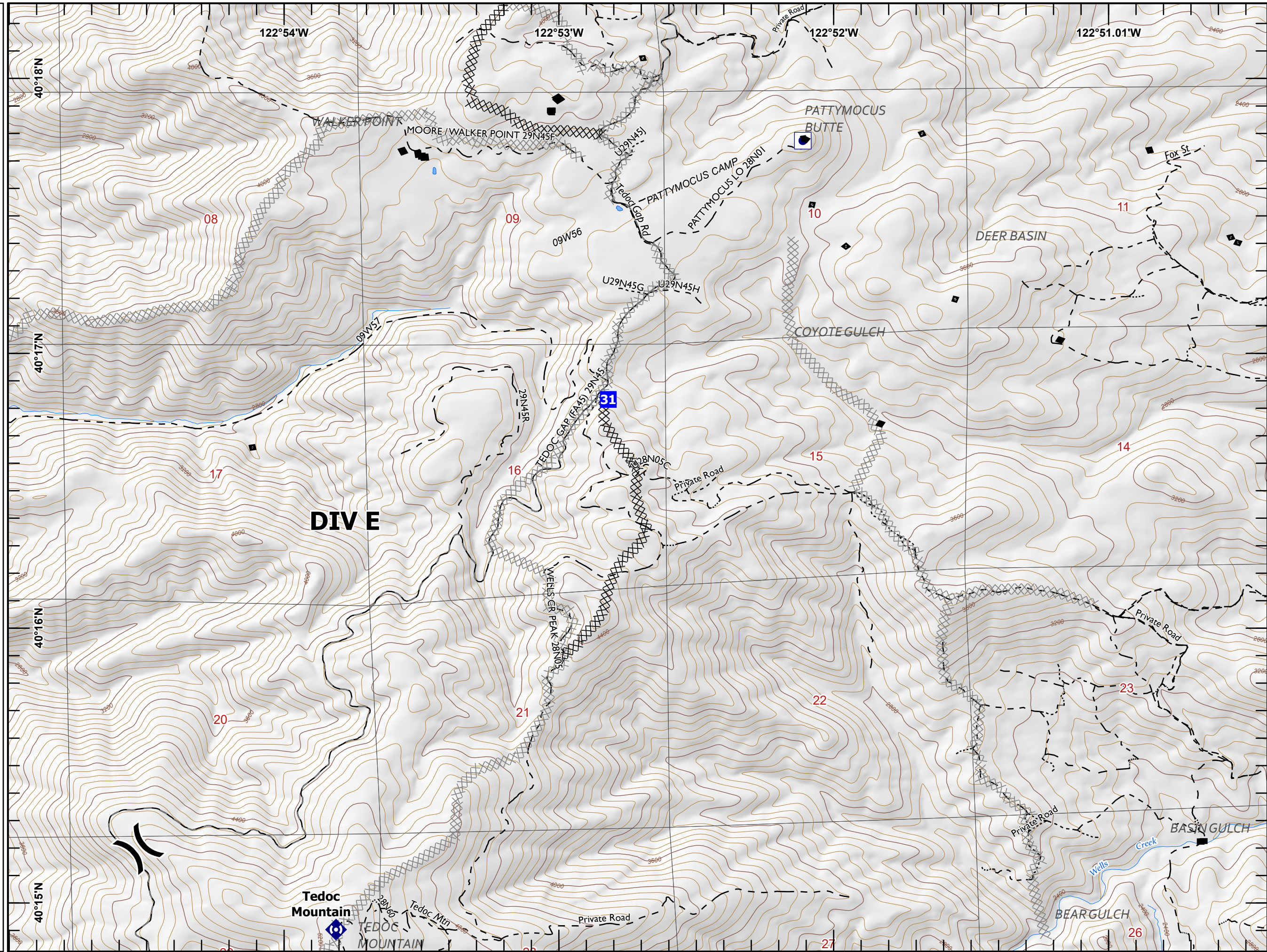
Ops Completed

Completed Dozer Line

Ops Planned

Planned Dozer Line

Building Footprints



Miles
0 1/4 1/2

1:24,000


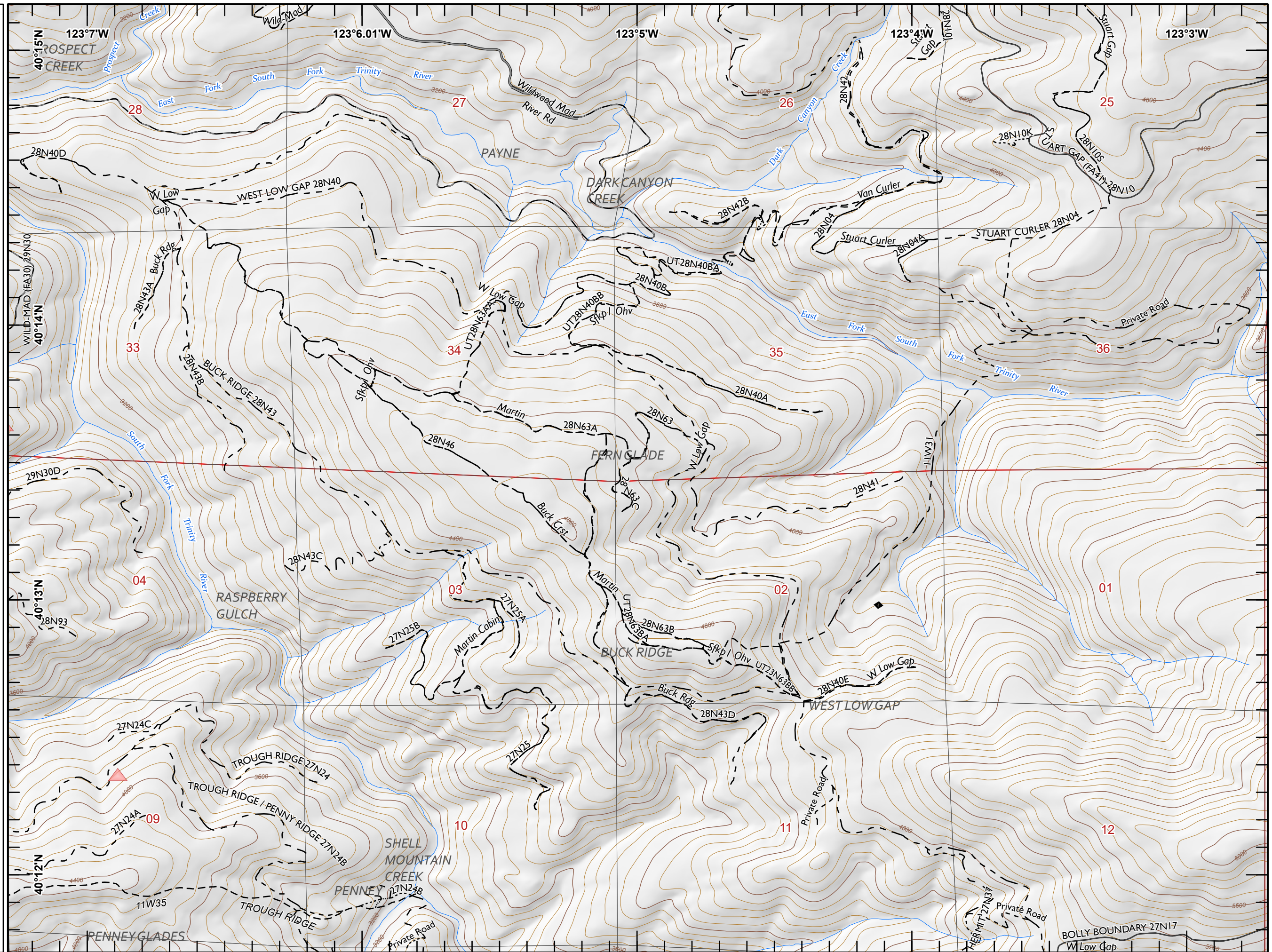
Last Updated
8/12/2021
22:59

IAP MCFARLAND

CA-SHF-001175
08/13/2021
Page 16 of 19
D2

Polygon Type

-  Wildfire Daily Fire Perimeter
-  BuildingFootprints



Miles
0 1/4 1/2
1:24,000
Last Updated
8/12/2021
22:59

IAP MCFARLAND

CA-SHF-001175
08/13/2021
Page 17 of 19
D3

Air Operations

 Dip Site

Assignment Breaks

 Division Break

Reference

 Landmark

Ops Completed

 Completed Dozer Line

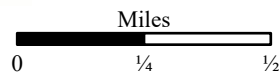
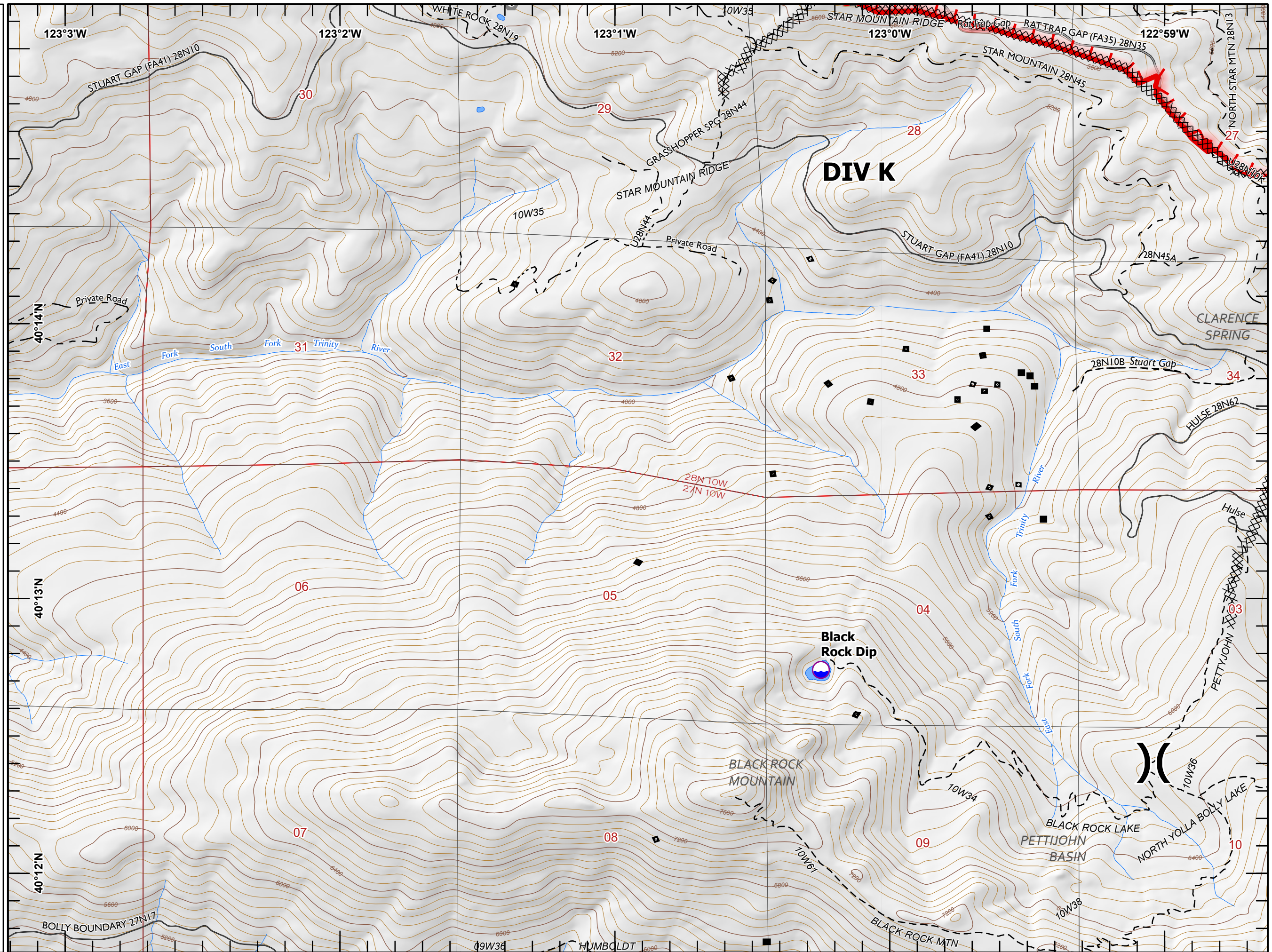
Fire Perimeter

 Fire Edge

Polygon Type

 Wildfire Daily Fire Perimeter

 BuildingFootprints



1:24,000

Last Updated
8/12/2021
22:59

IAP MCFARLAND

CA-SHF-001175
08/13/2021
Page 18 of 19
D4

Air Operations

- Helispot

Assignment Breaks

-) (Division Break

Logistics

- Drop Point

Operations

- 🏠 Lookout

Fire

- 🔥 Hot Spot - Spot Fire

Water

- Ⓜ Water Source

Ops Completed

- ⊗ ⊗ Completed Dozer Line

Ops Planned

- ⊗ ⊗ Planned Dozer Line

Fire Perimeter

- 🔴 Fire Edge

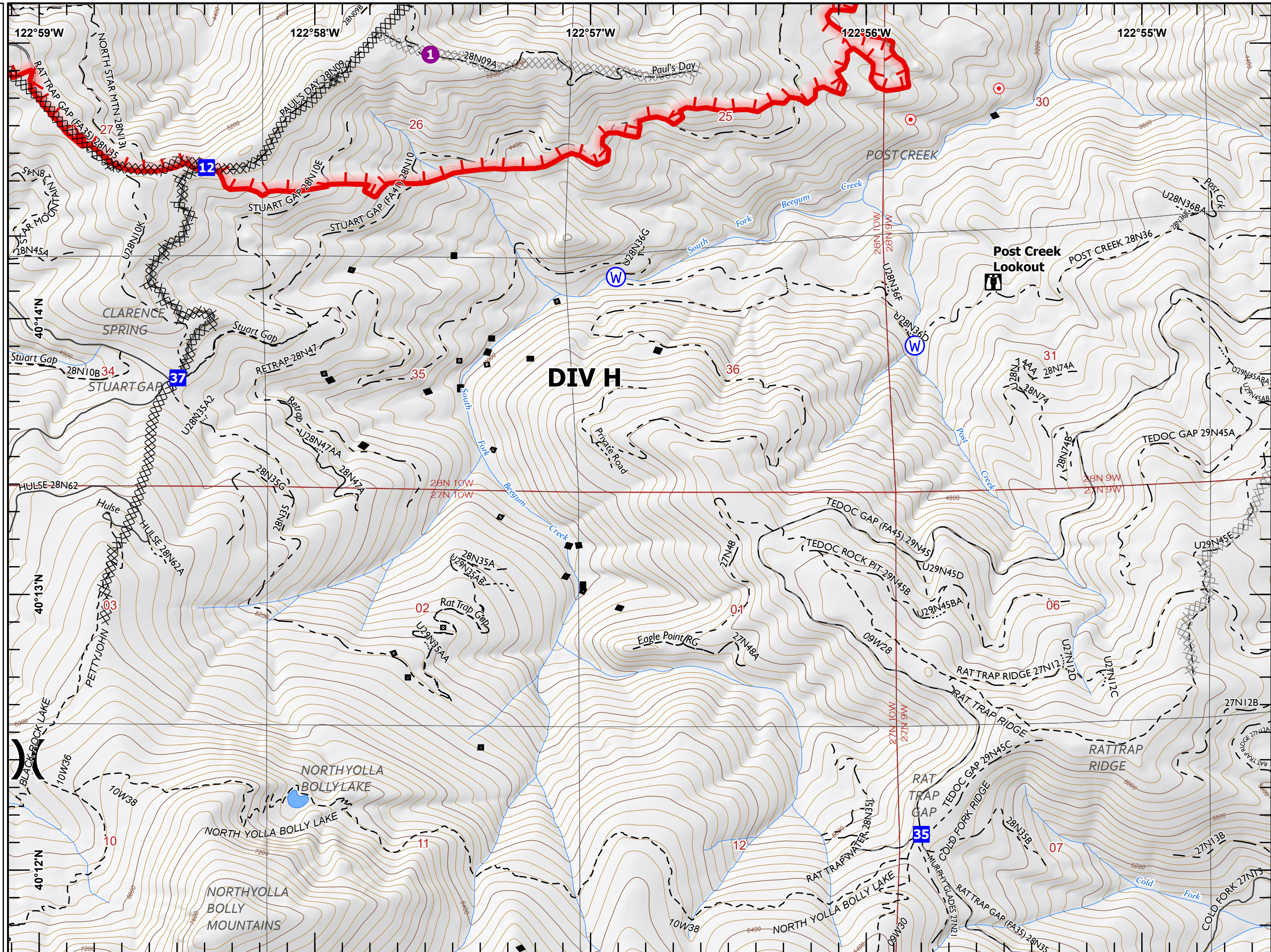
Polygon Type

- 🔴 Wildfire Daily Fire Perimeter
- BuildingFootprints

Miles
0 1/4 1/2

1:24,000

Last Updated
8/12/2021
23:00



IAP MCFARLAND

CA-SHF-001175
08/13/2021
Page 19 of 19
D5

Assignment Breaks

() Division Break

Logistics

■ Drop Point

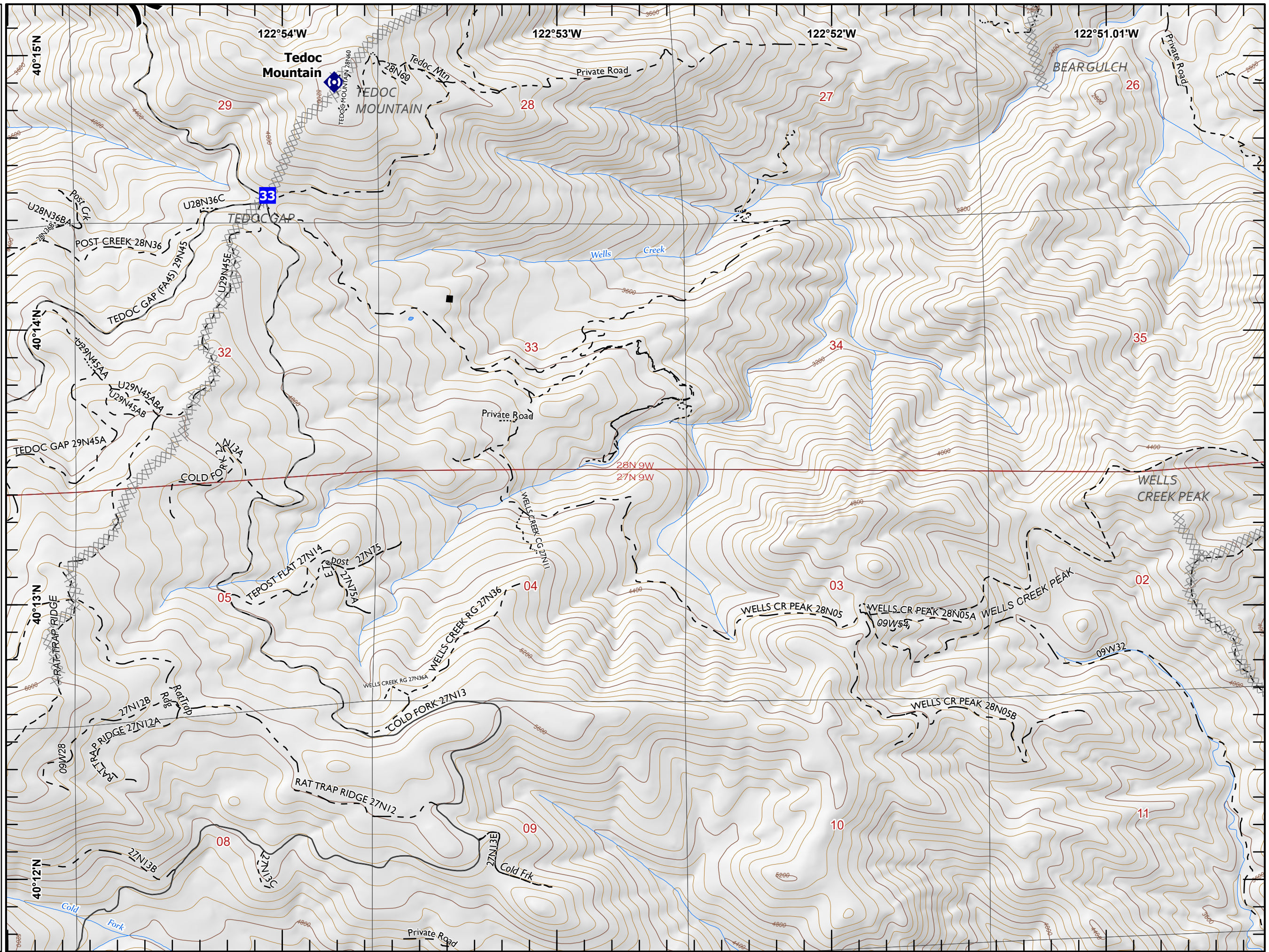
Communications

Ⓜ Repeater

Ops Planned

⊗⊗ Planned Dozer Line

■ BuildingFootprints



Miles
0 1/4 1/2

1:24,000

Last Updated
8/12/2021
23:00