





- MCFARLAND
- CAL FIRE
- USDA/Forest Service
- CountyBoundary

DIRECT PROTECTION AREA

MCFARLAND
CA-SHF-001175
08/14/2021





0 1 2 3
Miles
1:36,000

Map Updated: 8/13/2021 10:19