











 **PILOT MAP**
MCFARLAND
CA-SHF-001175
08/14/2021



	Dip Site		Hot Spot - Spot Fire
	Helispot		Check Points
	Division Break		Flight Routes
	Incident Command Post		APG&E Distribution Lines
	Drop Point		APG&E Transmission Lines


0 0 1/2 9
Miles
Scale: 1:210,000

Feature Category	Label	Lattitude	Longitude
Dip Site	Black Rock Dip	40° 12.740' N	123° 00.250' W
Dip Site	Bridge Dip	40° 23.317' N	123° 03.791' W
Dip Site	Fork Dip	40° 14.744' N	123° 07.694' W
Dip Site	Glen Dip	40° 22.541' N	123° 19.678' W
Dip Site	Platina Dip	40° 22.506' N	122° 53.519' W
Dip Site	RuthDip	40° 19.520' N	123° 23.511' W
Dip Site	Swim Dip	40° 17.473' N	122° 55.537' W
Drop Point	1	40° 22.965' N	123° 03.039' W
Drop Point	10	40° 20.095' N	123° 00.593' W
Drop Point	12	40° 14.548' N	122° 58.393' W
Drop Point	14	40° 17.403' N	122° 59.271' W
Drop Point	15	40° 17.515' N	123° 01.057' W
Drop Point	20	40° 18.620' N	123° 02.294' W
Drop Point	25	40° 17.559' N	123° 04.481' W
Drop Point	27	40° 19.719' N	122° 50.536' W
Drop Point	29	40° 19.142' N	122° 53.056' W
Drop Point	31	40° 16.832' N	122° 52.820' W
Drop Point	33	40° 14.491' N	122° 54.054' W
Drop Point	35	40° 12.130' N	122° 55.800' W
Drop Point	37	40° 13.785' N	122° 58.497' W
Drop Point	38	40° 24.401' N	123° 11.316' W
Drop Point	39	40° 24.050' N	123° 08.079' W
Drop Point	4	40° 22.065' N	123° 01.410' W
Drop Point	40	40° 23.742' N	123° 06.064' W
Drop Point	50	40° 21.396' N	123° 09.745' W
Helispot	1	40° 14.958' N	122° 57.581' W
Helispot	2	40° 15.330' N	123° 02.678' W
Helispot	ICP	40° 19.072' N	122° 47.980' W
Incident Command Post	MCFARLAND	40° 19.029' N	122° 47.641' W

Label	Lattitude	Longitude
Knob Check	40° 23.298' N	122° 59.097' W
Ridge Check	40° 20.330' N	122° 55.833' W
Ranch IP Aircraft 7000'	40° 18.240' N	122° 53.430' W
Gulch Check	40° 27.295' N	123° 06.137' W
Bramlet IP	40° 14.982' N	123° 10.508' W
Post	40° 24.980' N	123° 12.811' W