


Accountable Property	Feature Category	Label	Latitude	Longitude	Feature Category	Label	Latitude	Longitude
Other Property	Dip Site	Bridge Dip	40° 23.317' -123° 3.790'	Drop Point	27	40° 19.719' -122° 50.536'	Knob Check	40° 23.298' N 122° 59.697' W
Pump	Dip Site	RuthDip	40° 22.506' -123° 53.518'	Drop Point	29	40° 19.142' -122° 53.055'	Ridge Check	40° 20.330' N 122° 55.837' W
Water Tank	Dip Site	Black Rock Dip	40° 19.520' -123° 23.510'	Drop Point	31	40° 16.832' -122° 52.819'	Ranch IP Aircraft 7000'	40° 18.240' N 123° 53.437' W
Dip Site	Dip Site	Fork Dip	40° 12.740' -123° 0.250'	Drop Point	33	40° 14.491' -122° 54.053'	Gulch Check	40° 27.285' N 123° 06.137' W
Repeater	Dip Site	Swain Dip	40° 14.744' -123° 7.693'	Drop Point	35	40° 12.129' -122° 55.799'	Bramlet IP	40° 14.967' N 123° 10.508' W
Water Source	Dip Site	Glen Dip	40° 17.472' -122° 55.536'	Drop Point	37	40° 13.785' -122° 58.496'	Post	40° 24.980' N 123° 12.811' W
Wildfire Daily Fire Perimeter	Drop Point	1	40° 22.965' -123° 3.038'	Drop Point	12	40° 14.548' -122° 58.392'		
Flight Routes	Drop Point	40	40° 23.742' -123° 6.063'	Drop Point	14	40° 17.403' -122° 59.270'		
TFR	Drop Point	39	40° 24.050' -123° 8.078'	Drop Point	30	40° 17.485' -122° 52.436'		
	Drop Point	4	40° 22.065' -123° 1.409'	Helispot	6	40° 19.072' -122° 47.979'		
	Drop Point	38	40° 24.401' -123° 11.313'	Helispot	1	40° 14.998' -122° 57.580'		
	Drop Point	25	40° 17.539' -123° 4.400'	Helispot	2	40° 15.310' -123° 2.077'		
	Drop Point	15	40° 17.515' -123° 1.056'	Incident Command Post MCFARLAND		40° 19.029' -122° 47.640'		
	Drop Point	20	40° 18.620' -123° 2.294'	Staging Area		40° 23.734' -123° 7.403'		
	Drop Point	10	40° 20.094' -123° 1.059'	Staging Area		40° 19.816' -123° 1.059'		

# AIR OPERATIONS


## MCFARLAND


### CA-SHF-001175

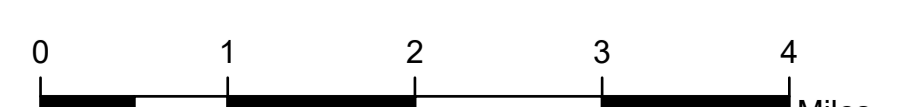
### 08/15/2021



California  
Fire Management  
Incident Management Team







0 1 2 3 4 Miles

1:65,000