


| Accountable Property     | Feature Category | Label          | Latitude                  | Longitude                       | Feature Category          | Label                     | Latitude                | Longitude                    |
|--------------------------|------------------|----------------|---------------------------|---------------------------------|---------------------------|---------------------------|-------------------------|------------------------------|
| Other Property           | Dip Site         | Bridge Dip     | 40° 23.317' -123° 3.790'  | Drop Point                      | 27                        | 40° 19.719' -122° 50.536' | Knob Check              | 40° 23.298' N 122° 59.697' W |
| Water Tank               | Dip Site         | RuthDip        | 40° 19.520' -123° 23.510' | Drop Point                      | 29                        | 40° 18.142' -122° 53.055' | Ridge Check             | 40° 20.330' N 122° 55.833' W |
| Water Source             | Dip Site         | Black Rock Dip | 40° 12.740' -123° 0.250'  | Drop Point                      | 31                        | 40° 16.832' -122° 52.819' | Ranch IP Aircraft 7000' | 40° 18.240' N 122° 53.430' W |
| Wildfire Daily Perimeter | Dip Site         | Fork Dip       | 40° 14.744' -123° 7.693'  | Drop Point                      | 33                        | 40° 14.491' -122° 54.053' | Gulch Check             | 40° 27.285' N 123° 06.137' W |
| Flight Routes            | Dip Site         | Sween Dip      | 40° 17.473' -122° 55.536' | Drop Point                      | 35                        | 40° 12.129' -122° 55.799' | Bramlet IP              | 40° 14.867' N 123° 10.508' W |
| TFR                      | Dip Site         | Glen Dip       | 40° 22.541' -123° 19.677' | Drop Point                      | 37                        | 40° 13.285' -122° 58.496' | Post                    | 40° 24.987' N 123° 12.811' W |
|                          | Drop Point       | 1              | 40° 22.965' -123° 3.038'  | Drop Point                      | 12                        | 40° 14.548' -122° 58.392' |                         |                              |
|                          | Drop Point       | 40             | 40° 23.742' -123° 6.063'  | Drop Point                      | 14                        | 40° 17.403' -122° 59.270' |                         |                              |
|                          | Drop Point       | 39             | 40° 24.050' -123° 8.078'  | Drop Point                      | 30                        | 40° 17.485' -122° 52.438' |                         |                              |
|                          | Drop Point       | 4              | 40° 22.065' -123° 1.409'  | Drop Point                      | 6                         | 40° 19.072' -122° 47.979' |                         |                              |
|                          | Drop Point       | 38             | 40° 24.401' -123° 11.315' | Helipoint                       | 1                         | 40° 14.998' -122° 57.580' |                         |                              |
|                          | Drop Point       | 25             | 40° 17.539' -123° 4.480'  | Helipoint                       | 2                         | 40° 15.391' -123° 2.077'  |                         |                              |
|                          | Drop Point       | 15             | 40° 17.515' -123° 1.056'  | Incident Command Post MCFARLAND | 40° 19.029' -122° 47.640' |                           |                         |                              |
|                          | Drop Point       | 20             | 40° 18.620' -123° 2.294'  | Staging Area                    | 40° 23.734' -123° 7.403'  |                           |                         |                              |
|                          | Drop Point       | 10             | 40° 20.094' -123° 0.992'  | Staging Area                    | 40° 19.816' -123° 1.059'  |                           |                         |                              |

# AIR OPERATIONS


## MCFARLAND


### CA-SHF-001175

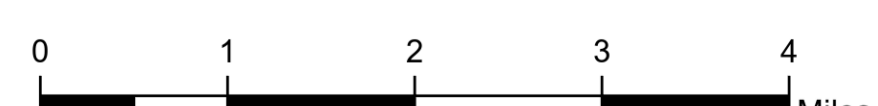
### 08/15/2021



California Firefighting  
Incident Management Team







0 1 2 3 4 Miles

1:65,000

Map Updated: 8/14/2021 11:39