














PILOT MAP
MCFARLAND
CA-SHF-001175
08/15/2021





| | |
|---|---|
|  |  |
|  |  |
|  |  |
|  |  |
|  | |




0 1 2 4
Miles

Scale: 1:210,000