

IAP MCFARLAND

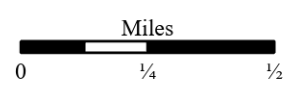
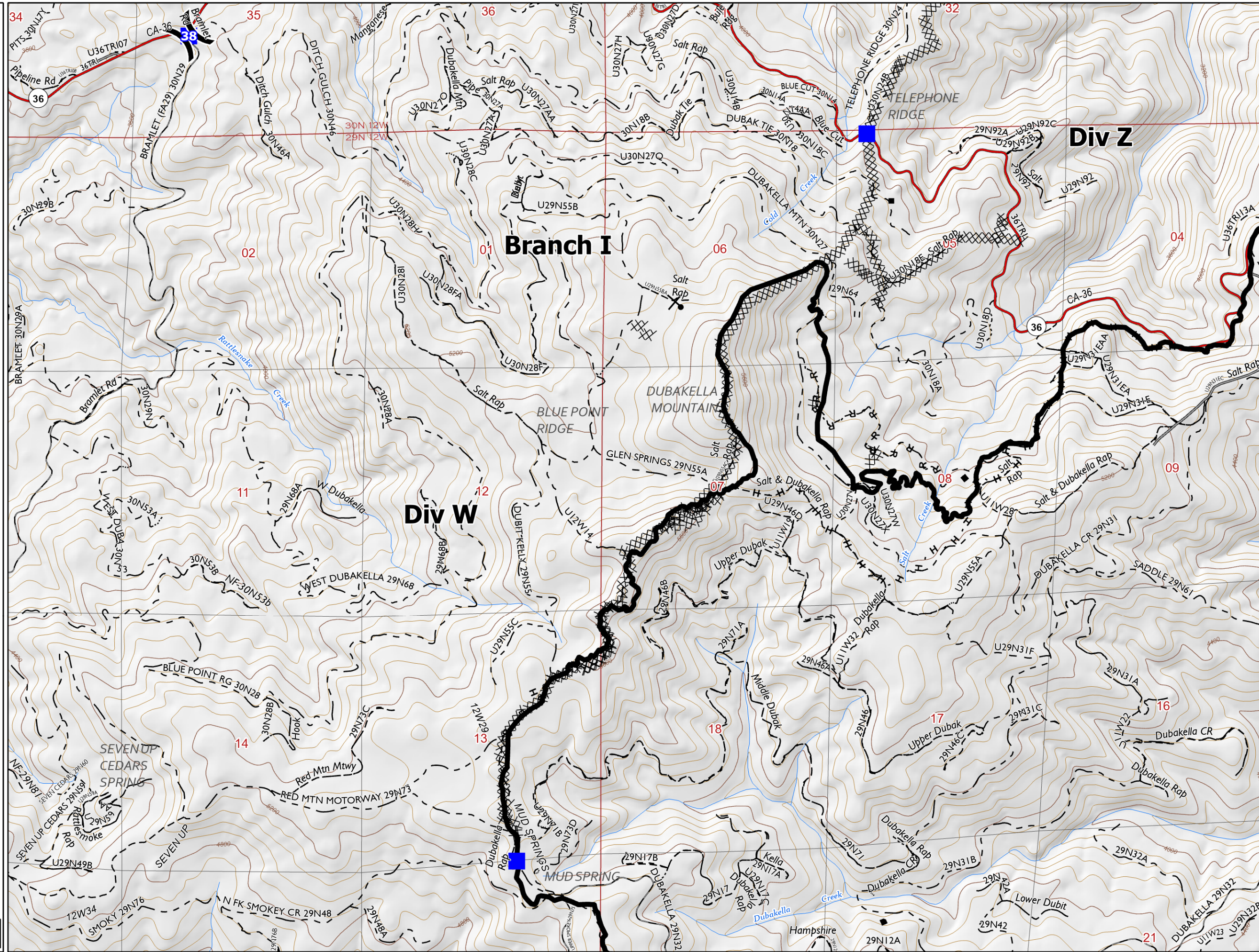
CA-SHF-001175

Page 1 of 26

Tile A1

A1	A2	A3	A4				
B1	B2	B3	B4	B5	B5		
C1	C2	C3	C4	C5	C6	C7	
	D2	D3	D4	D5	D6	D7	
		E4	E5	E6			

- () Division Break
- Drop Point
- XX XX Completed Dozer Line
- H - Completed Hand Line
- R - Completed Road as Line
- X• Planned Dozer Line
- Contained Line
- BuildingFootprints



1:24,000

Last Updated
8/16/2021
22:29












IAP MCFARLAND

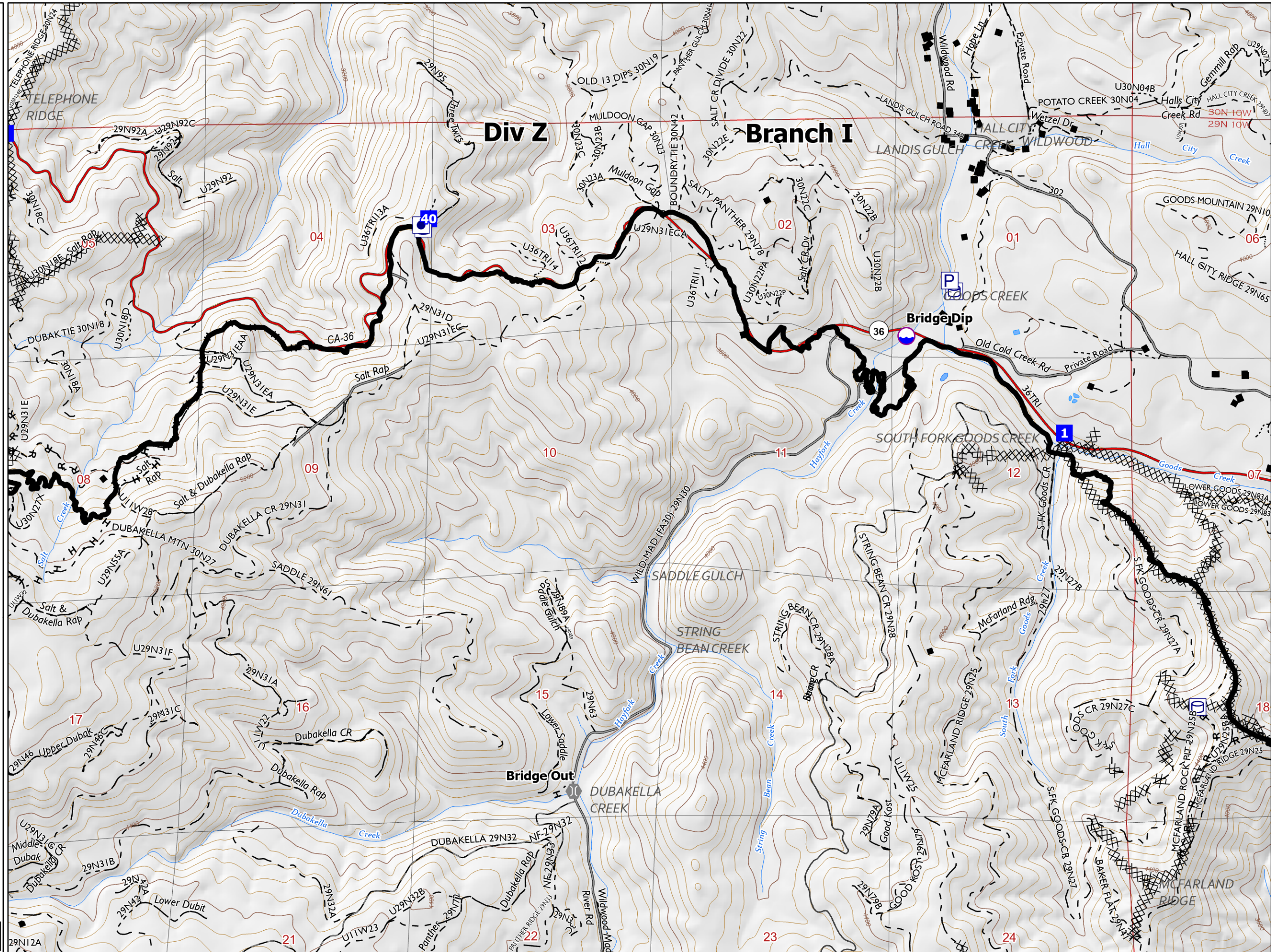
CA-SHF-001175




Page 2 of 26


Tile A2

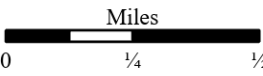
A1	A2	A3	A4				
B1	B2	B3	B4	B5	B5		
C1	C2	C3	C4	C5	C6	C7	
	D2	D3	D4	D5	D6	D7	
		E4	E5	E6			

-  Other Property
-  Pump
-  Water Tank
-  Dip Site
-  Drop Point
-  Bridge
-  Completed Dozer Line
-  Completed Hand Line
-  Completed Road as Line
-  Contained Line
-  BuildingFootprints







1:24,000

Last Updated
8/16/2021
22:29

IAP MCFARLAND

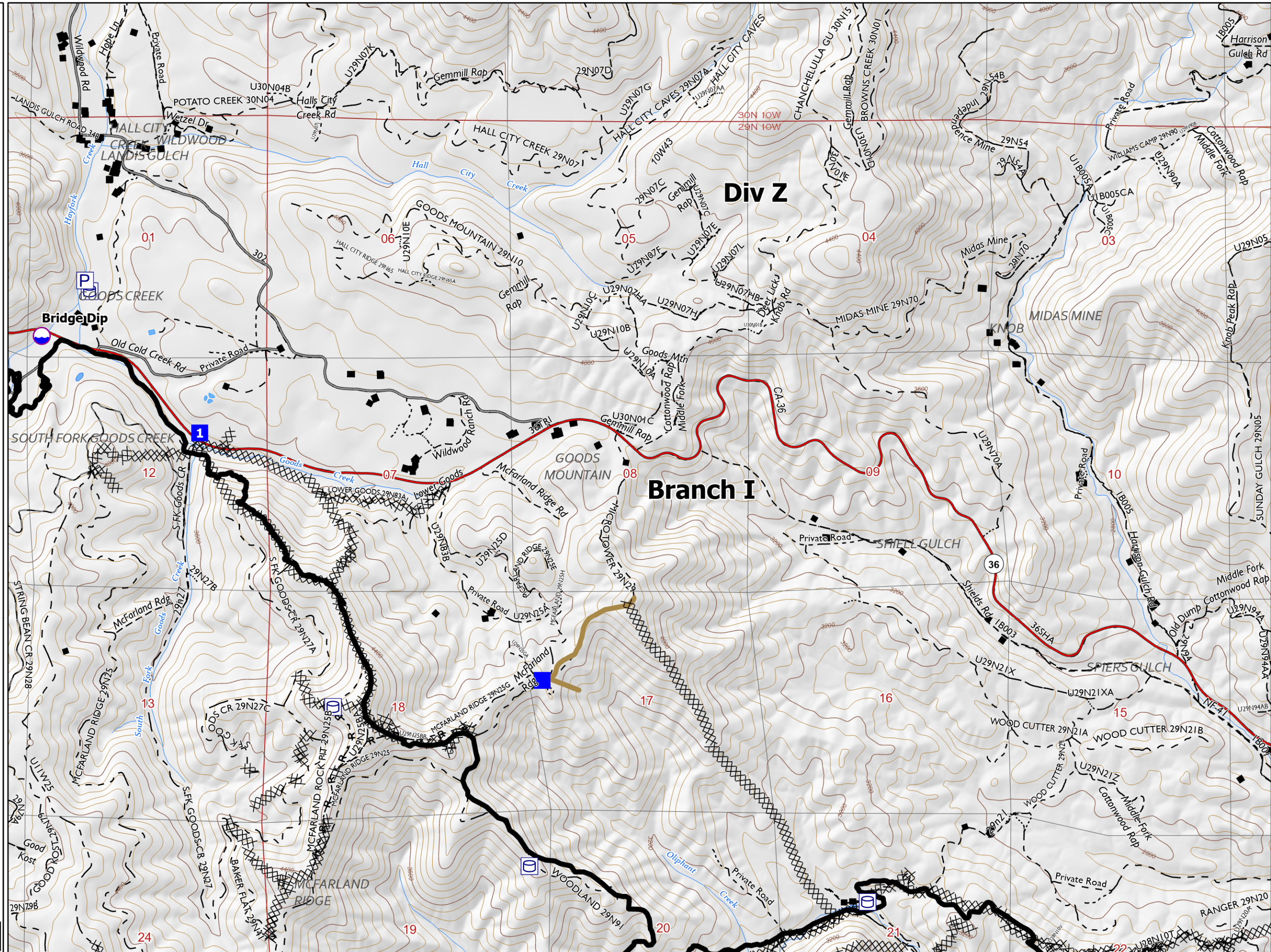
CA-SHF-001175

Page 3 of 26

Tile A3

A1	A2	A3	A4				
B1	B2	B3	B4	B5	B5		
C1	C2	C3	C4	C5	C6	C7	
D2	D3	D4	D5	D6	D7		
		E4	E5	E6			

- Pump
- Water Tank
- Dip Site
- Drop Point
- Completed Dozer Line
- Completed Mixed Construction Line
- Completed Road as Line
- Repair Line
- Contained Line
- Building Footprints



1:24,000

Last Updated
8/16/2021
22:29

IAP MCFARLAND

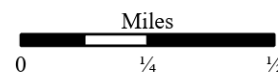
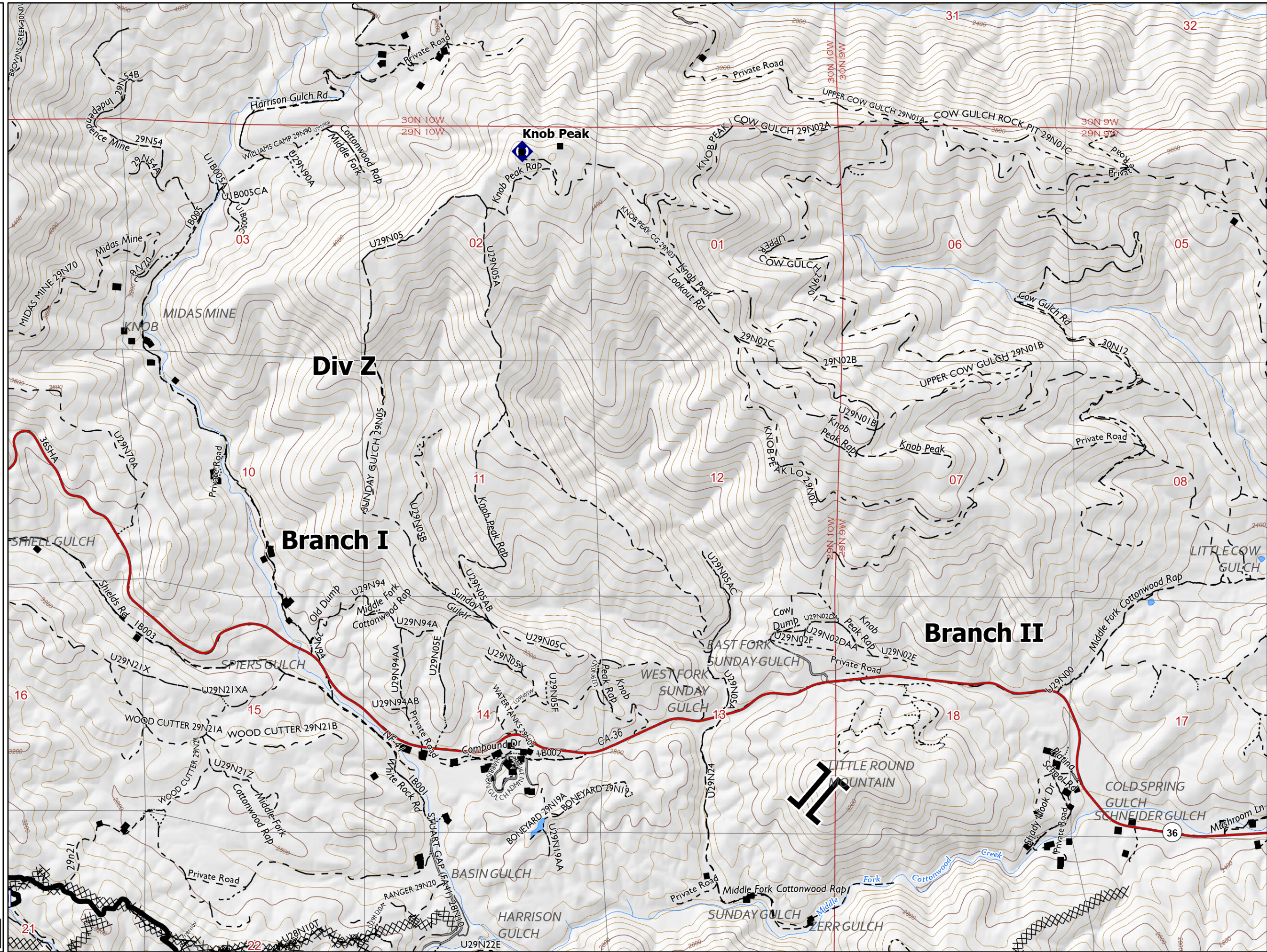
CA-SHF-001175

Page 4 of 26

Tile A4

A1	A2	A3	A4				
B1	B2	B3	B4	B5	B5		
C1	C2	C3	C4	C5	C6	C7	
	D2	D3	D4	D5	D6	D7	
		E4	E5	E6			

- Water Tank
- Branch Break
- Repeater
- Completed Dozer Line
- Completed Mixed Construction Line
- Completed Road as Line
- Contained Line
- BuildingFootprints



1:24,000

Last Updated
8/16/2021
22:30




IAP MCFARLAND

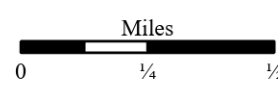
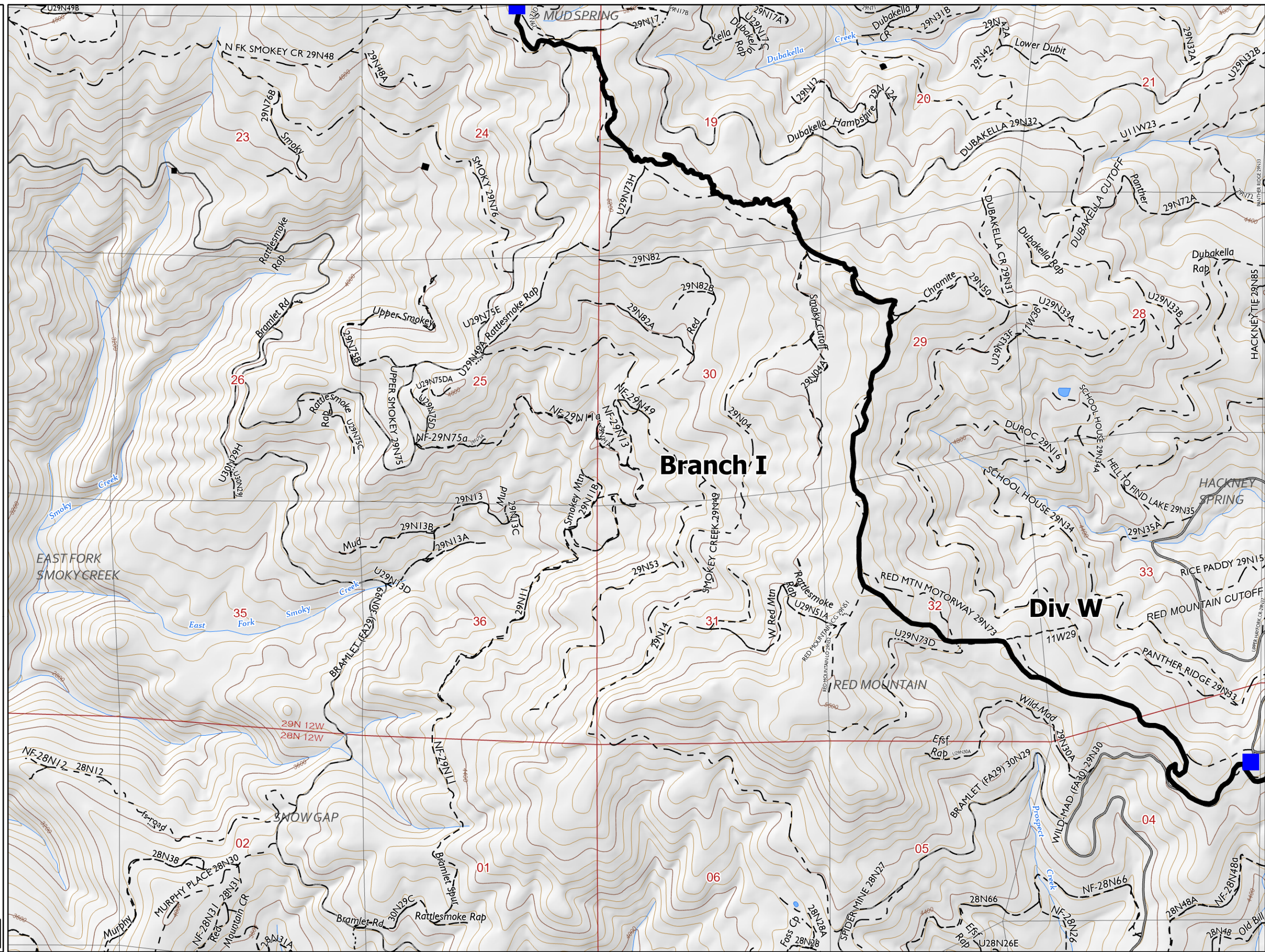
CA-SHF-001175

Page 5 of 26

Tile B1

A1	A2	A3	A4				
B1	B2	B3	B4	B5	B6	B7	
C1	C2	C3	C4	C5	C6	C7	
	D2	D3	D4	D5	D6	D7	
		E4	E5	E6			

-  Drop Point
-  Contained Line
-  BuildingFootprints



1:24,000

Last Updated
8/16/2021
22:30










IAP MCFARLAND

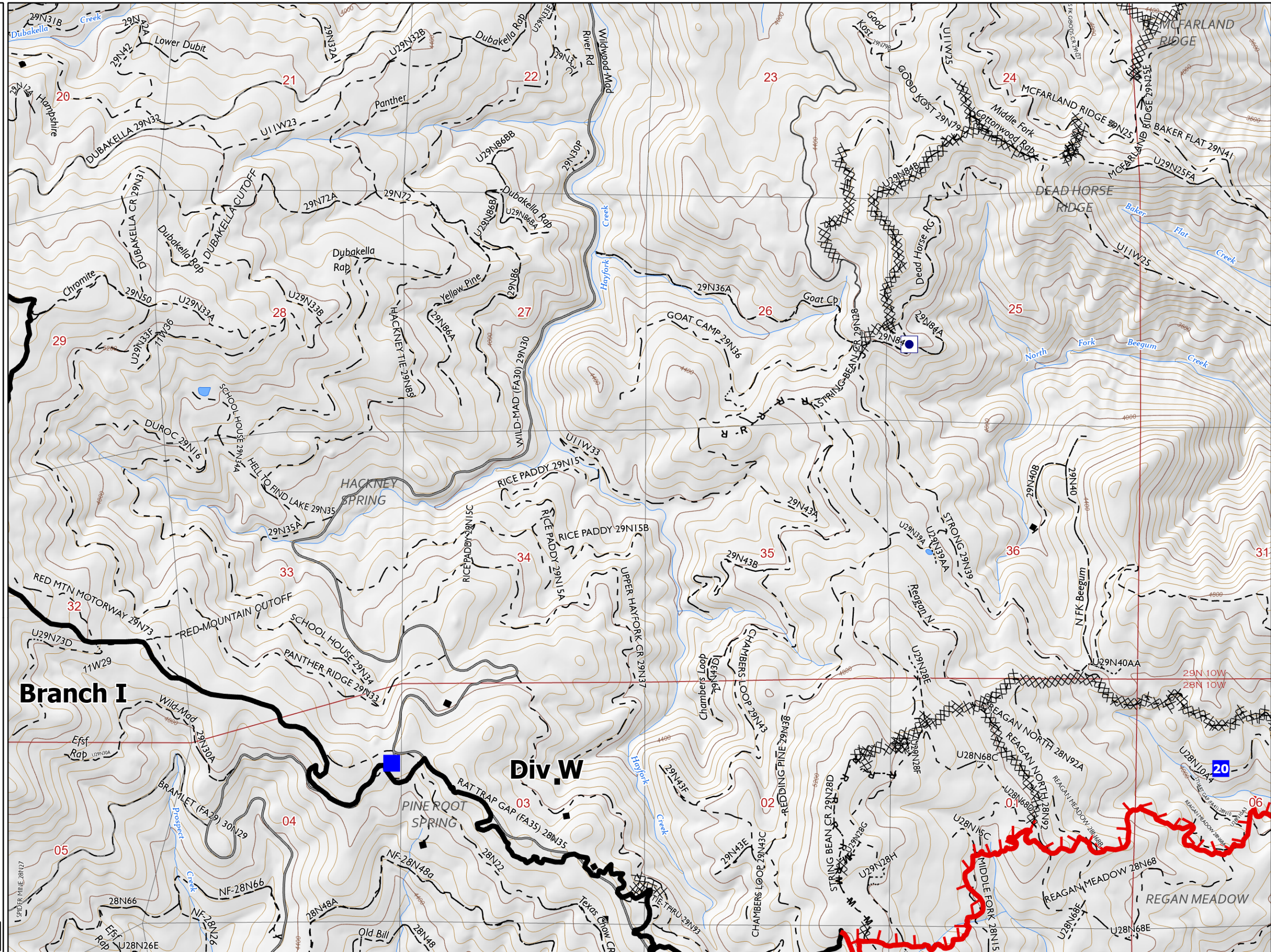
CA-SHF-001175




Page 6 of 26


Tile B2


A1	A2	A3	A4				
B1	B2	B3	B4	B5	B5		
C1	C2	C3	C4	C5	C6	C7	
	D2	D3	D4	D5	D6	D7	
		E4	E5	E6			

-  Other Property
-  Drop Point
-  Completed Dozer Line
-  Completed Hand Line
-  Completed Mixed Construction Line
-  Completed Road as Line
-  Fire Edge
-  Contained Line
-  BuildingFootprints







1:24,000

Last Updated
8/16/2021
22:31







IAP MCFARLAND

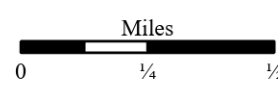
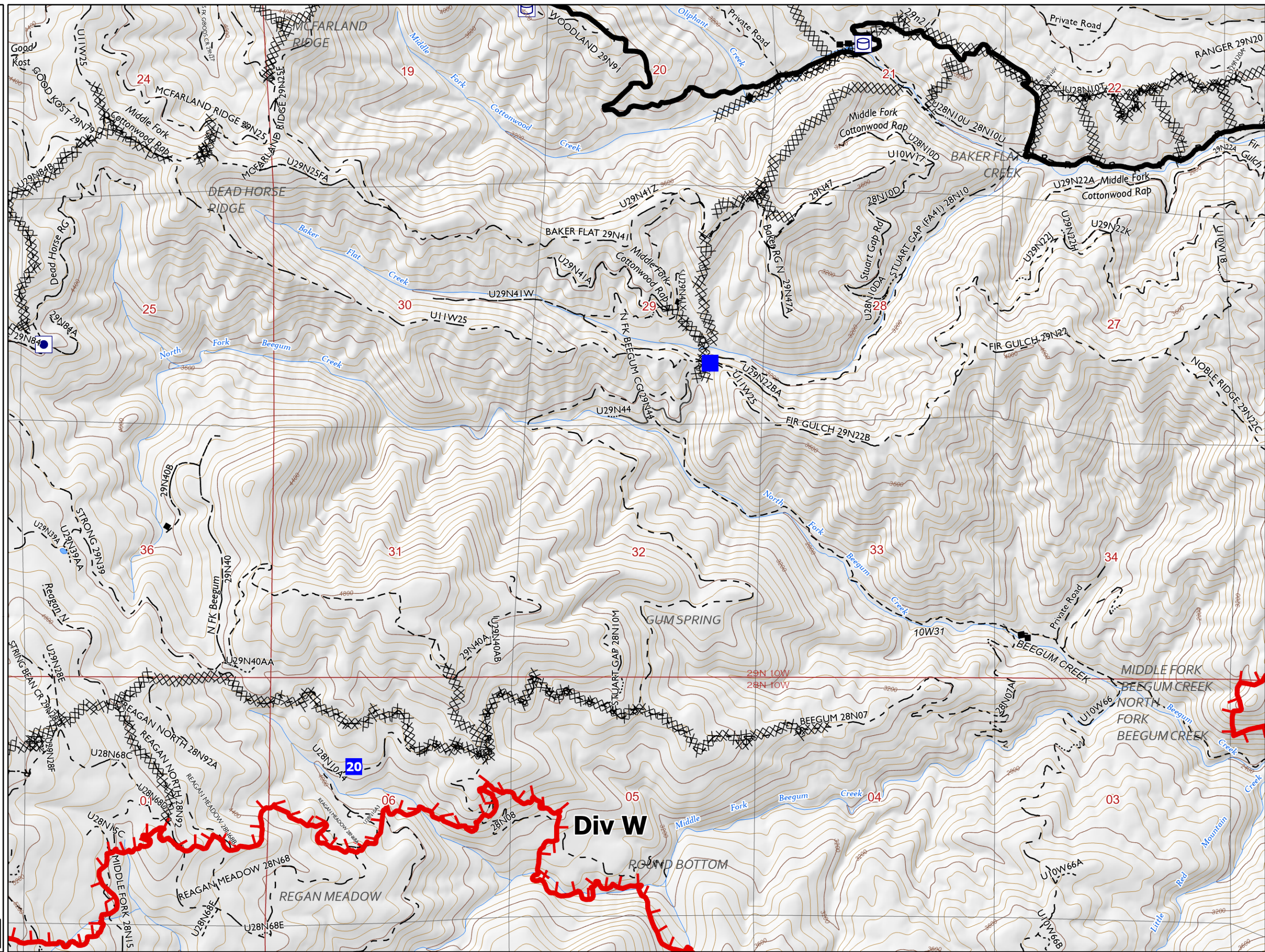
CA-SHF-001175

Page 7 of 26

Tile B3

A1	A2	A3	A4				
B1	B2	B3	B4	B5	B6	B7	B8
C1	C2	C3	C4	C5	C6	C7	C8
D1	D2	D3	D4	D5	D6	D7	D8
			E4	E5	E6		

-  Other Property
-  Water Tank
-  Drop Point
-  Completed Dozer Line
-  Completed Hand Line
-  Completed Mixed Construction Line
-  Completed Road as Line
-  Fire Edge
-  Contained Line
-  Building Footprints



1:24,000

Last Updated
8/16/2021
22:31

IAP MCFARLAND

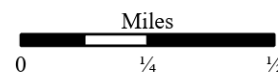
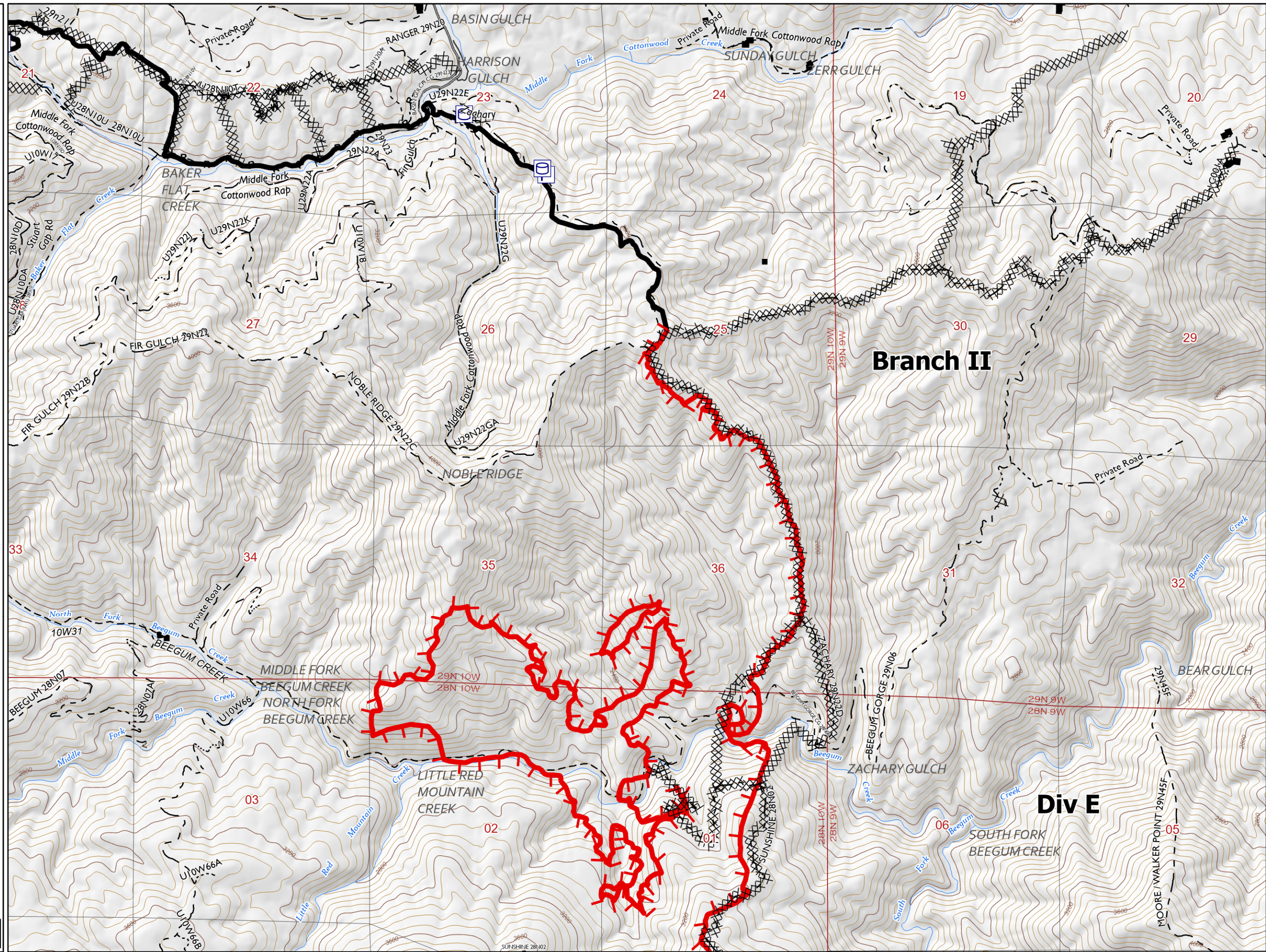
CA-SHF-001175

Page 8 of 26

Tile B4

A1	A2	A3	A4				
B1	B2	B3	B4	B5	B6	B7	B8
C1	C2	C3	C4	C5	C6	C7	C8
D1	D2	D3	D4	D5	D6	D7	D8
			E4	E5	E6		

- Pump
- Water Tank
- Completed Dozer Line
- Completed Mixed Construction Line
- Completed Road as Line
- Fire Edge
- Contained Line
- Building Footprints



1:24,000

Last Updated
8/16/2021
22:32

IAP MCFARLAND

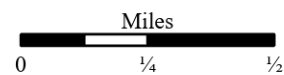
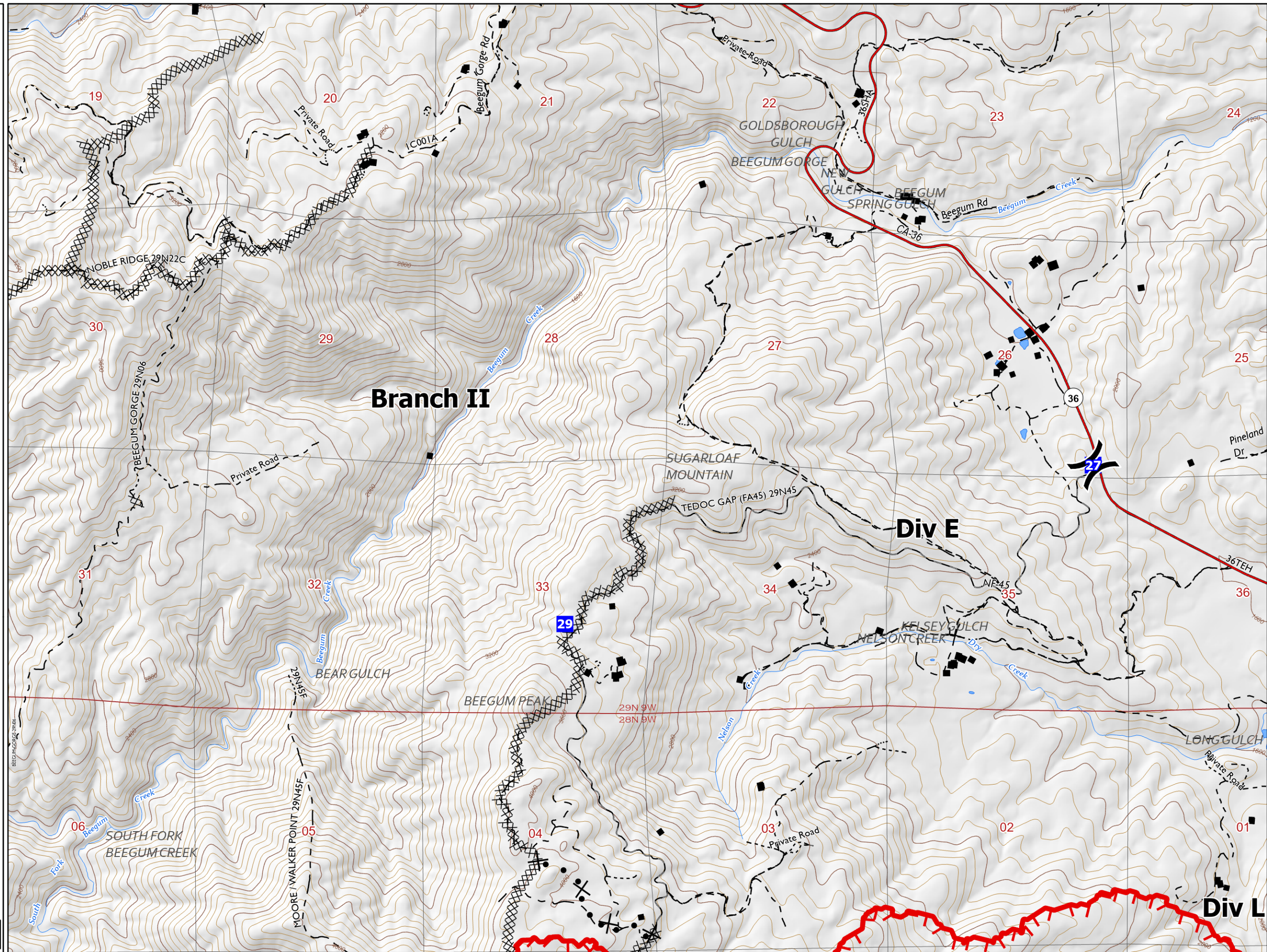
CA-SHF-001175

Page 9 of 26

Tile B5

A1	A2	A3	A4				
B1	B2	B3	B4	B5	B6	B7	B8
C1	C2	C3	C4	C5	C6	C7	C8
	D2	D3	D4	D5	D6	D7	
		E4	E5	E6			

-)(Division Break
- Drop Point
- ××× Completed Dozer Line
- ×• Planned Dozer Line
- ▭ Fire Edge
- BuildingFootprints



1:24,000

Last Updated
8/16/2021
22:32

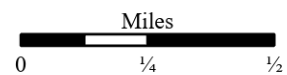
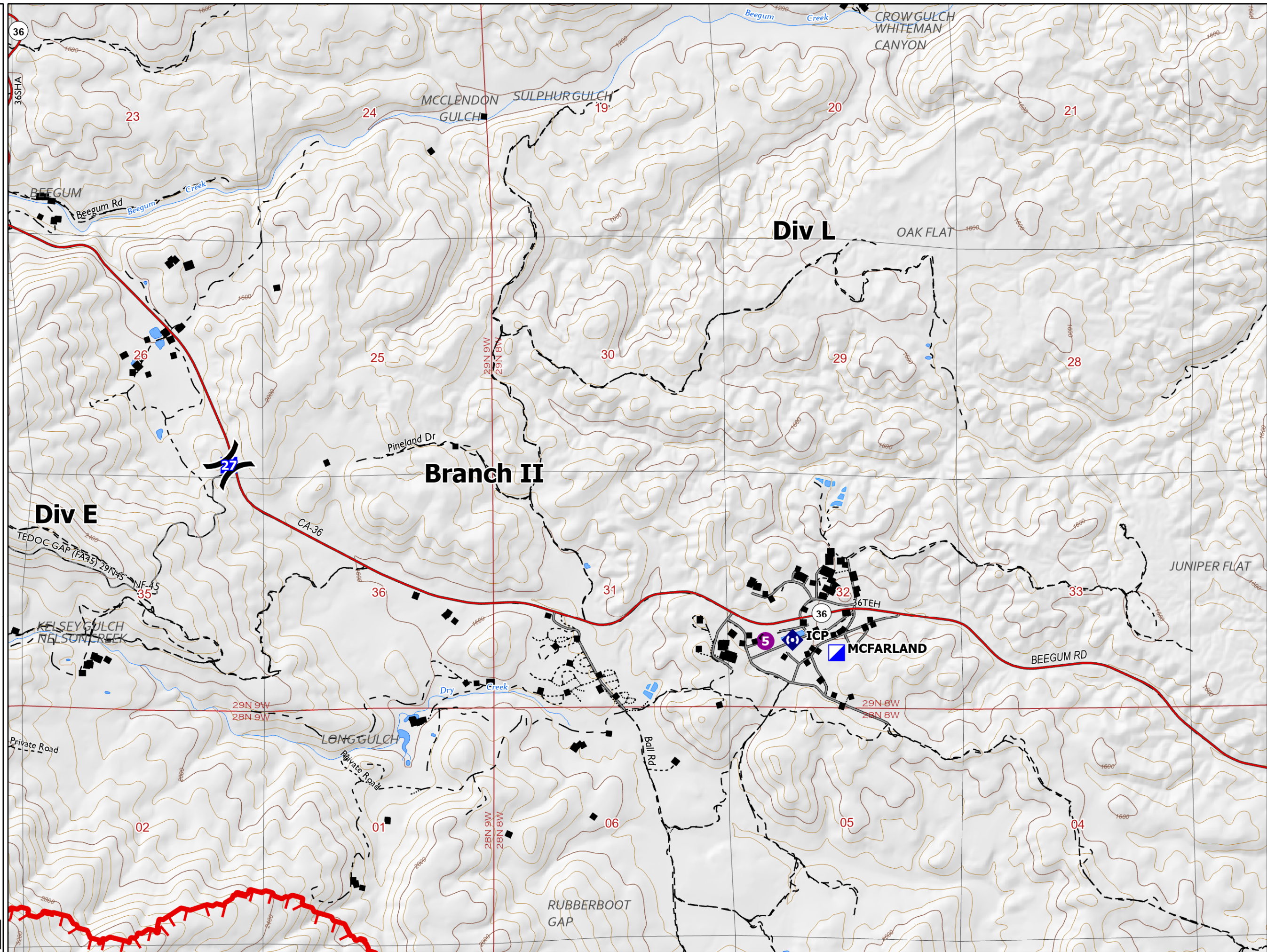
IAP MCFARLAND

CA-SHF-001175

Page 10 of 26
Tile B5

A1	A2	A3	A4				
B1	B2	B3	B4	B5	B6	B7	
C1	C2	C3	C4	C5	C6	C7	
	D2	D3	D4	D5	D6	D7	
		E4	E5	E6			

- Helispot
-) Division Break
- ▣ Incident Command Post
- Drop Point
- Ⓜ Repeater
- ▬ Fire Edge
- BuildingFootprints



1:24,000

Last Updated
8/16/2021
22:32

IAP MCFARLAND

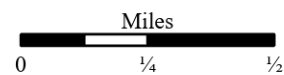
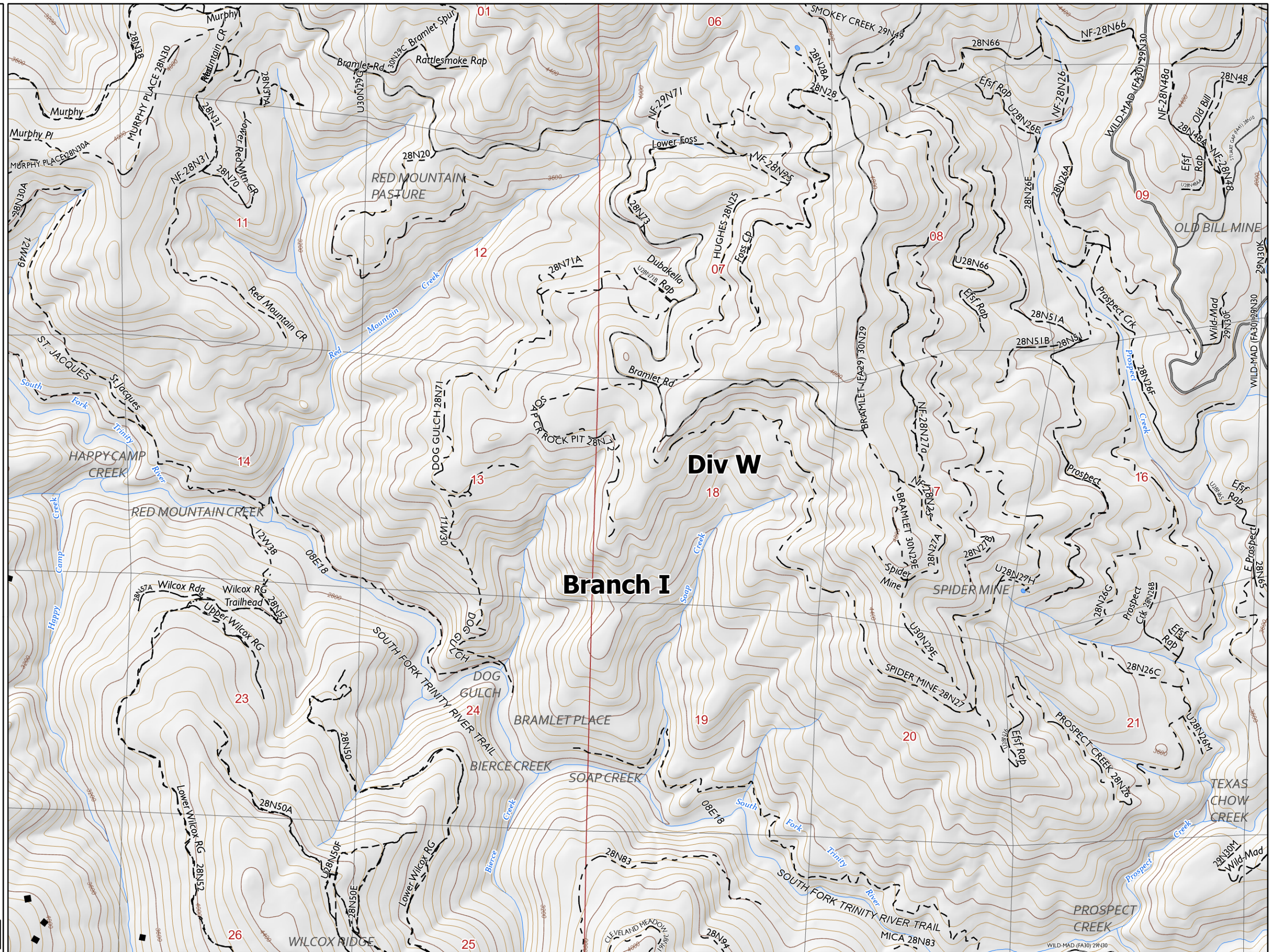
CA-SHF-001175

Page 11 of 26

Tile C1

A1	A2	A3	A4				
B1	B2	B3	B4	B5	B5		
C1	C2	C3	C4	C5	C6	C7	
	D2	D3	D4	D5	D6	D7	
			E4	E5	E6		

-  Dip Site
-  BuildingFootprints



Last Updated
8/16/2021
22:33

1:24,000

WILD-MAD (FA30) 29F130

IAP MCFARLAND

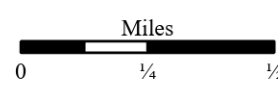
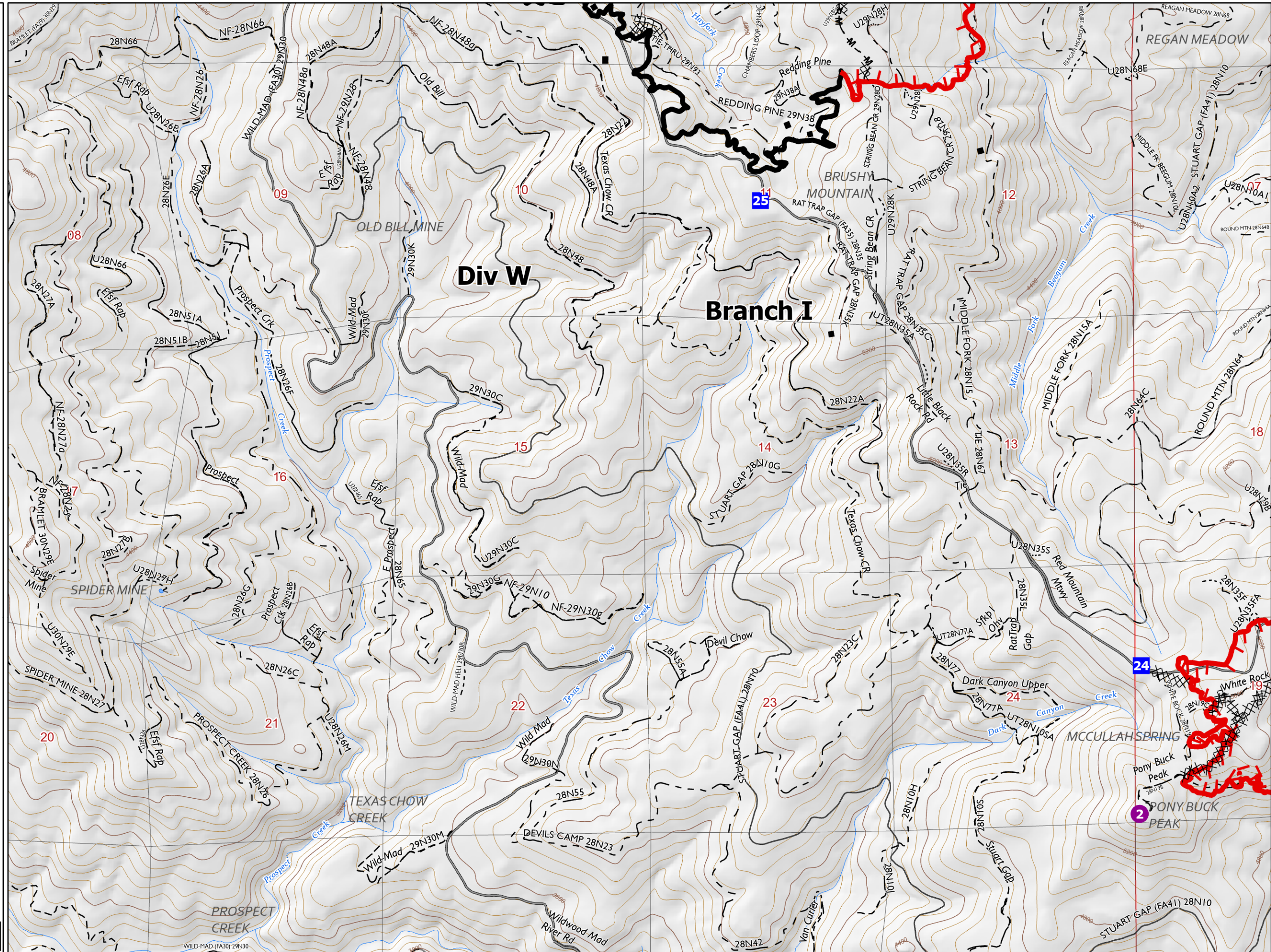
CA-SHF-001175

Page 12 of 26

Tile C2

A1	A2	A3	A4				
B1	B2	B3	B4	B5	B5		
C1	C2	C3	C4	C5	C6	C7	
	D2	D3	D4	D5	D6	D7	
		E4	E5	E6			

- Dip Site
- Helispot
- Drop Point
- Completed Dozer Line
- Completed Mixed Construction Line
- Completed Road as Line
- Fire Edge
- Contained Line
- BuildingFootprints



1:24,000

Last Updated
8/16/2021
22:33

IAP MCFARLAND

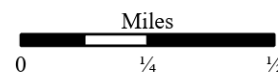
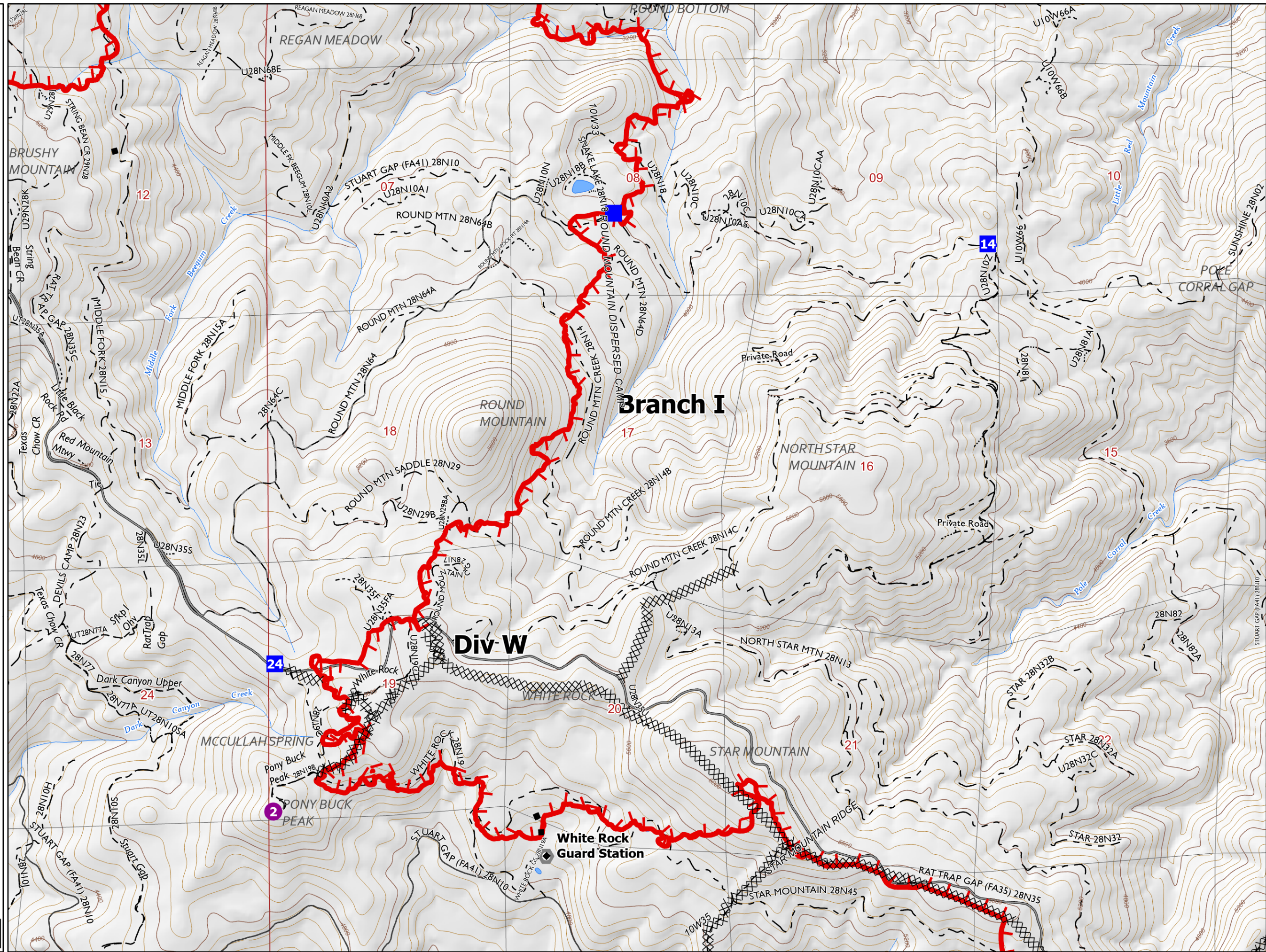
CA-SHF-001175

Page 13 of 26

Tile C3

A1	A2	A3	A4				
B1	B2	B3	B4	B5	B5		
C1	C2	C3	C4	C5	C6	C7	
D2	D3	D4	D5	D6	D7		
		E4	E5	E6			

- Helispot
- Drop Point
- Landmark
- XX XX Completed Dozer Line
- M - Completed Mixed Construction Line
- ▬ Fire Edge
- BuildingFootprints



1:24,000

Last Updated
8/16/2021
22:33

IAP MCFARLAND

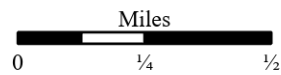
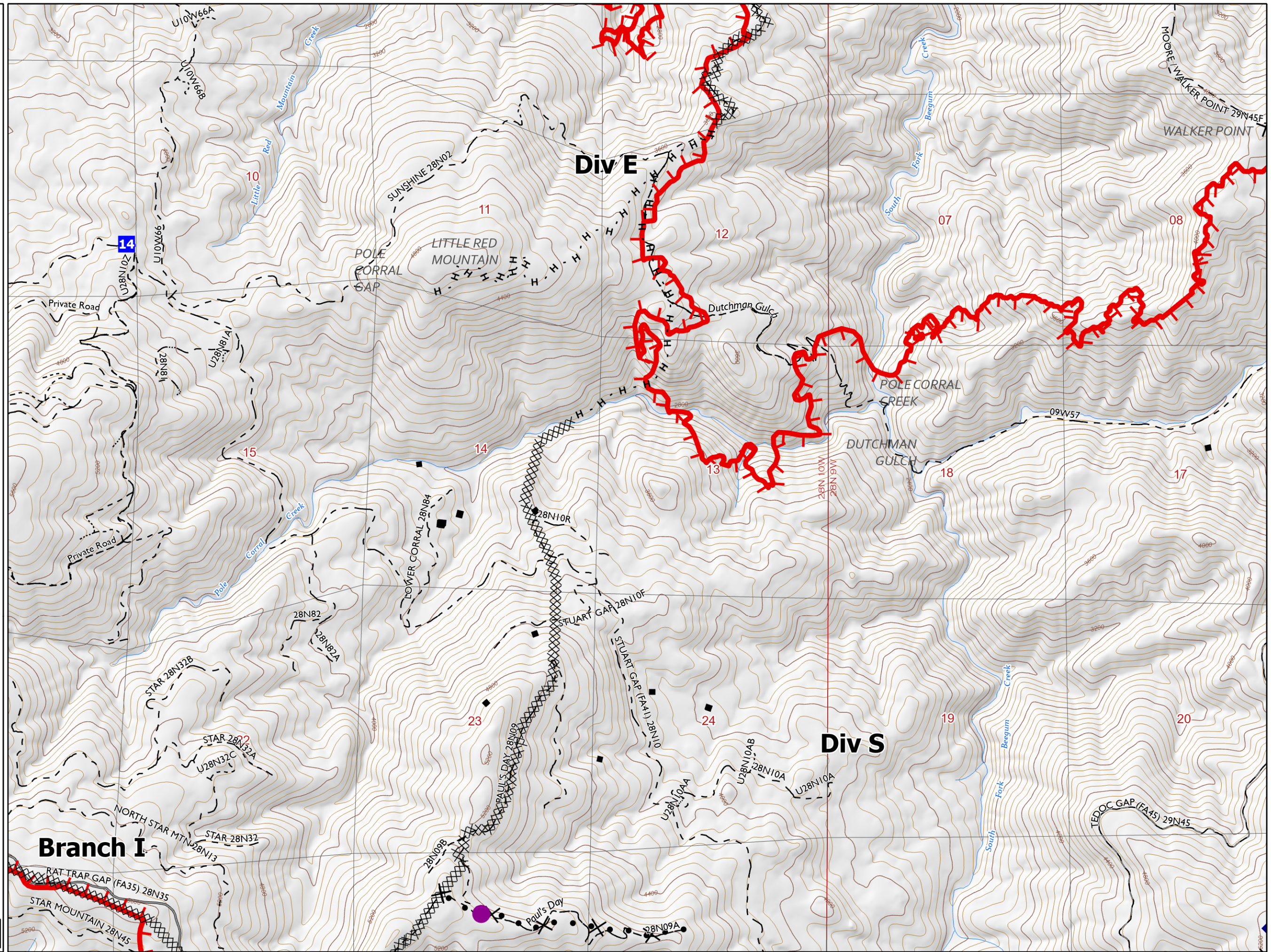
CA-SHF-001175

Page 14 of 26

Tile C4

A1	A2	A3	A4				
B1	B2	B3	B4	B5	B5		
C1	C2	C3	C4	C5	C6	C7	
D2	D3	D4	D5	D6	D7		
		E4	E5	E6			

- Helispot
- Drop Point
- Repeater
- Completed Dozer Line
- Completed Hand Line
- Planned Dozer Line
- Fire Edge
- BuildingFootprints



1:24,000

Last Updated
8/16/2021
22:34

IAP MCFARLAND

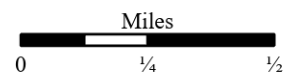
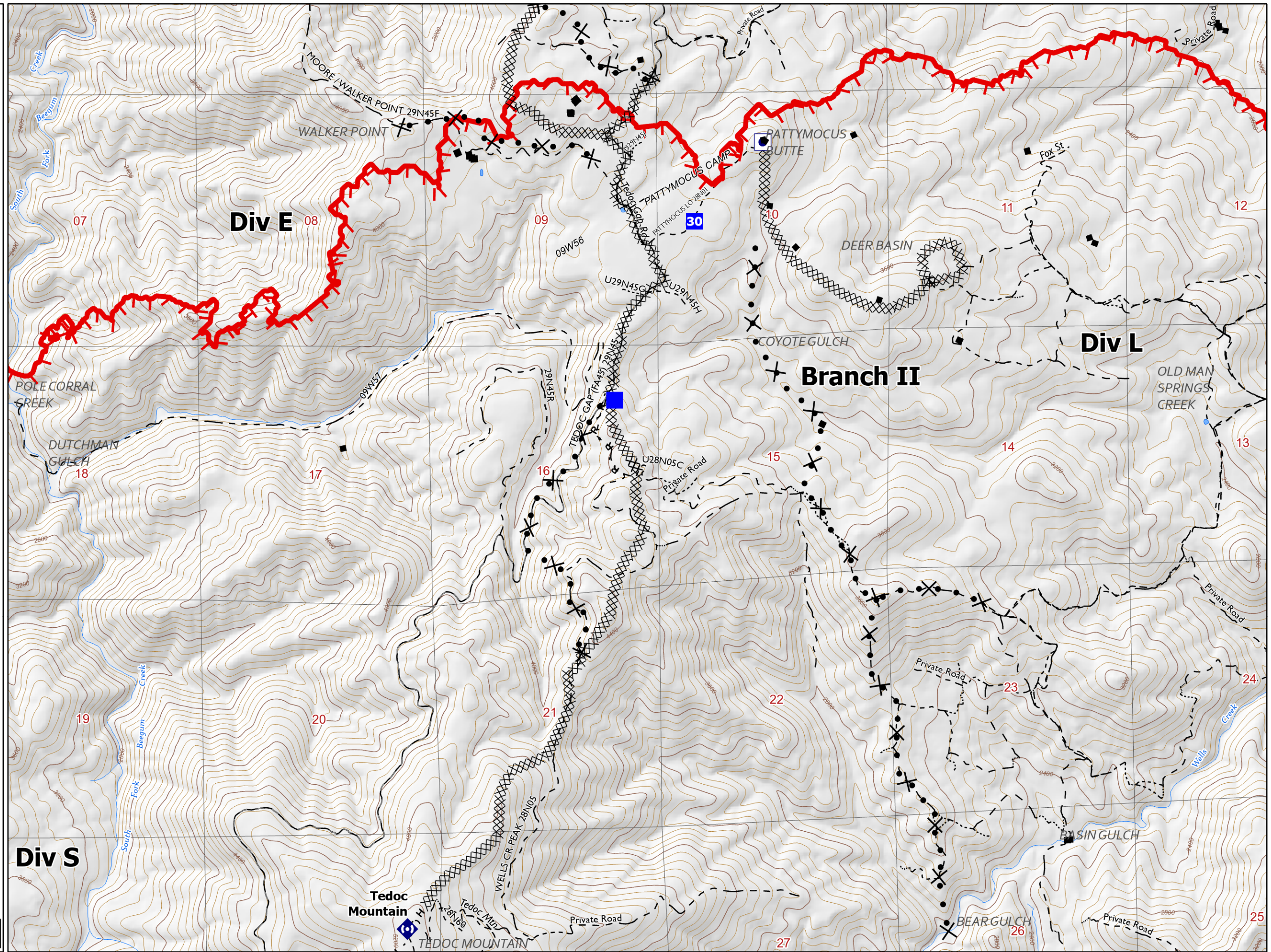
CA-SHF-001175

Page 15 of 26

Tile C5

A1	A2	A3	A4			
B1	B2	B3	B4	B5	B5	
C1	C2	C3	C4	C5	C6	C7
D2	D3	D4	D5	D6	D7	
		E4	E5	E6		

- Other Property
- Drop Point
- Repeater
- Completed Dozer Line
- Completed Hand Line
- Completed Road as Line
- Planned Dozer Line
- Fire Edge
- BuildingFootprints



1:24,000

Last Updated
8/16/2021
22:34

IAP MCFARLAND

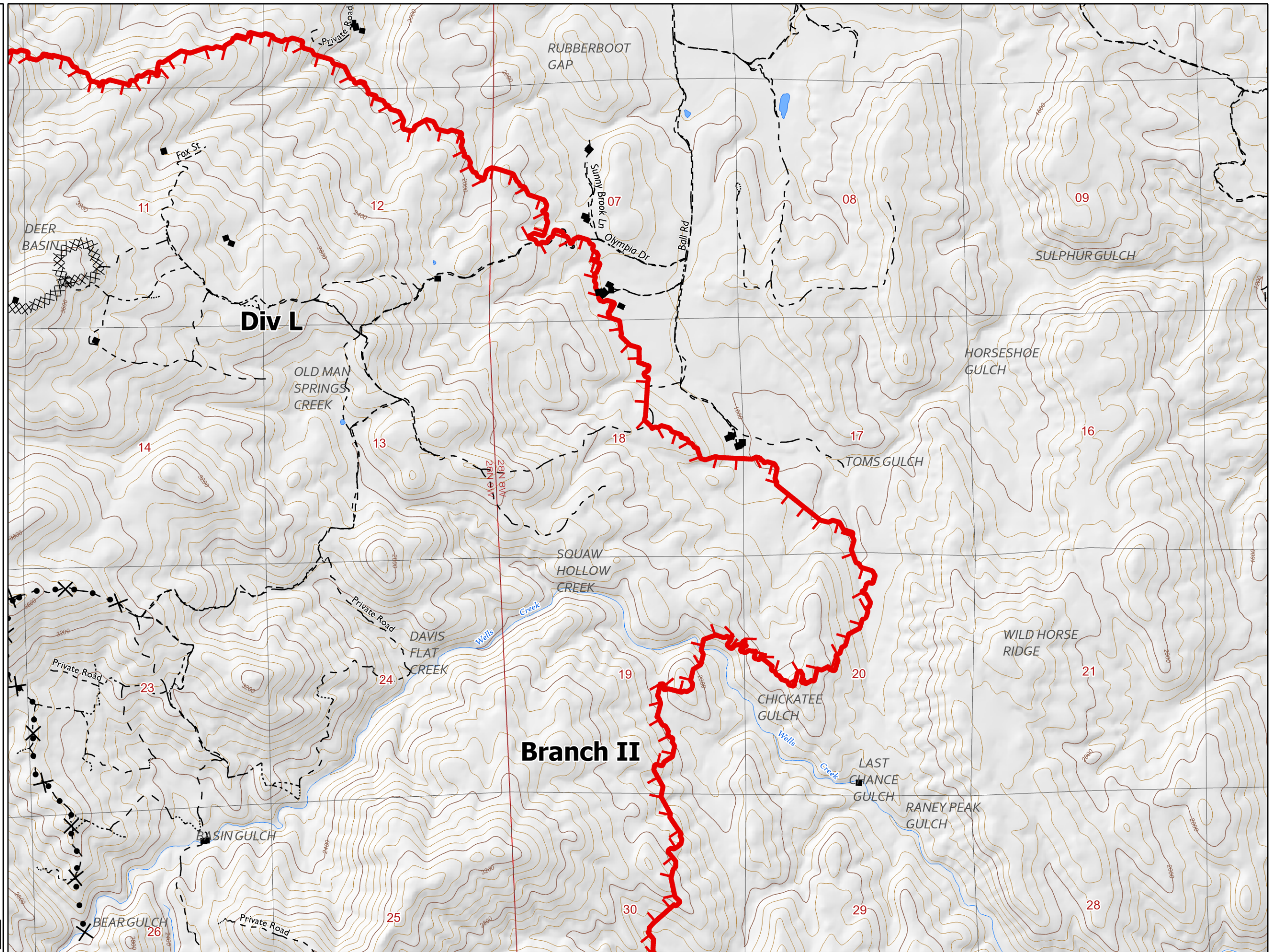
CA-SHF-001175

Page 16 of 26

Tile C6

A1	A2	A3	A4			
B1	B2	B3	B4	B5	B5	
C1	C2	C3	C4	C5	C6	C7
D2	D3	D4	D5	D6	D7	
	E4	E5	E6			

- XX XX Completed Dozer Line
- X• Planned Dozer Line
- ▬ Fire Edge
- Building Footprints



1:24,000

Last Updated
8/16/2021
22:35



IAP MCFARLAND

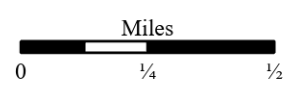
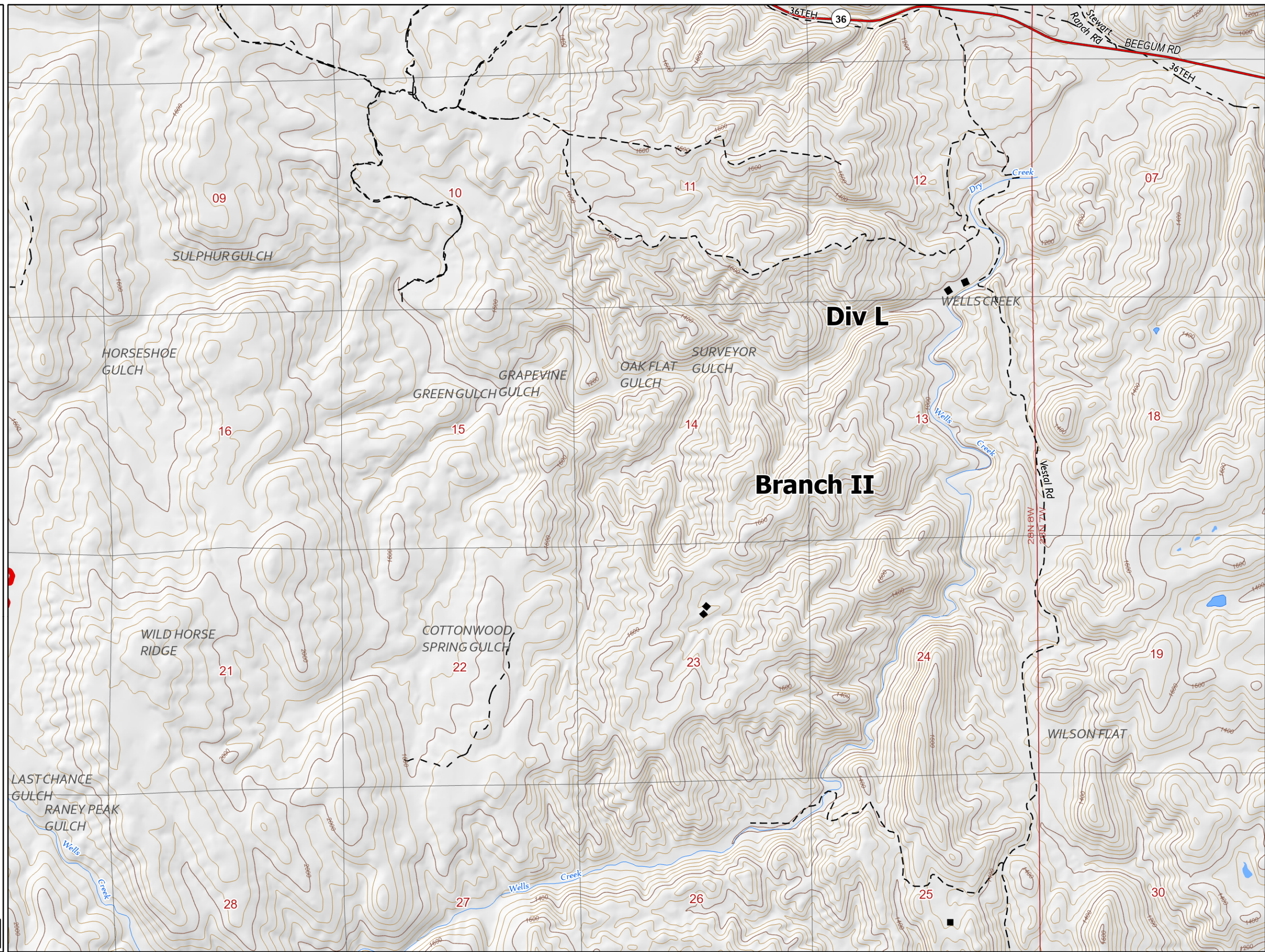
CA-SHF-001175

Page 17 of 26

Tile C7

A1	A2	A3	A4			
B1	B2	B3	B4	B5	B6	B7
C1	C2	C3	C4	C5	C6	C7
D2	D3	D4	D5	D6	D7	
	E4	E5	E6			

-  Fire Edge
-  BuildingFootprints



1:24,000

Last Updated
8/16/2021
22:35

IAP MCFARLAND

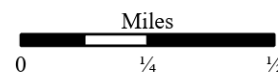
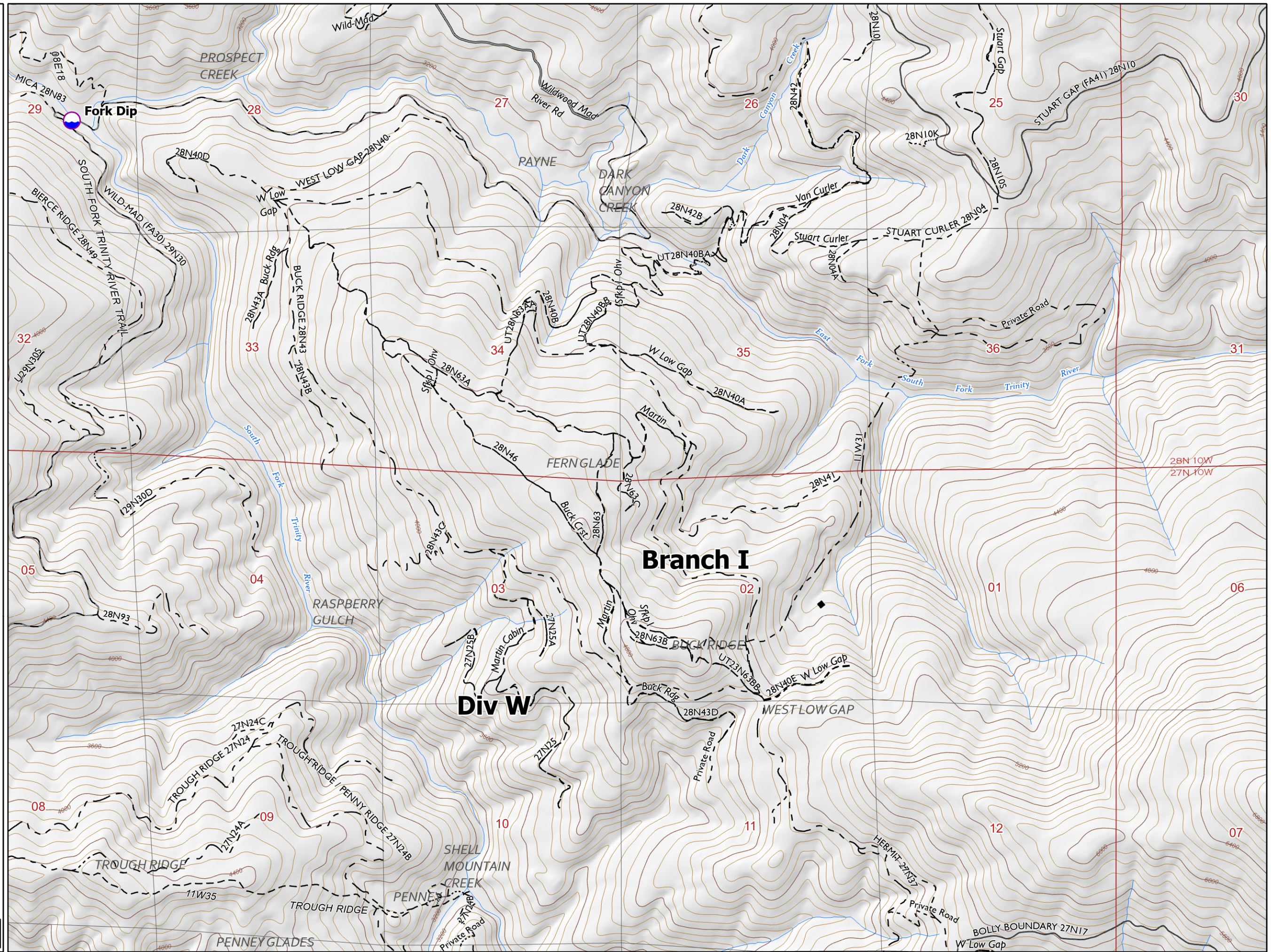
CA-SHF-001175

Page 18 of 26

Tile D2

A1	A2	A3	A4				
B1	B2	B3	B4	B5	B5		
C1	C2	C3	C4	C5	C6	C7	
D2	D3	D4	D5	D6	D7		
		E4	E5	E6			

-  Dip Site
-  BuildingFootprints



1:24,000

Last Updated
8/16/2021
22:35

IAP MCFARLAND

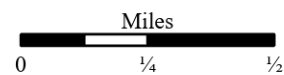
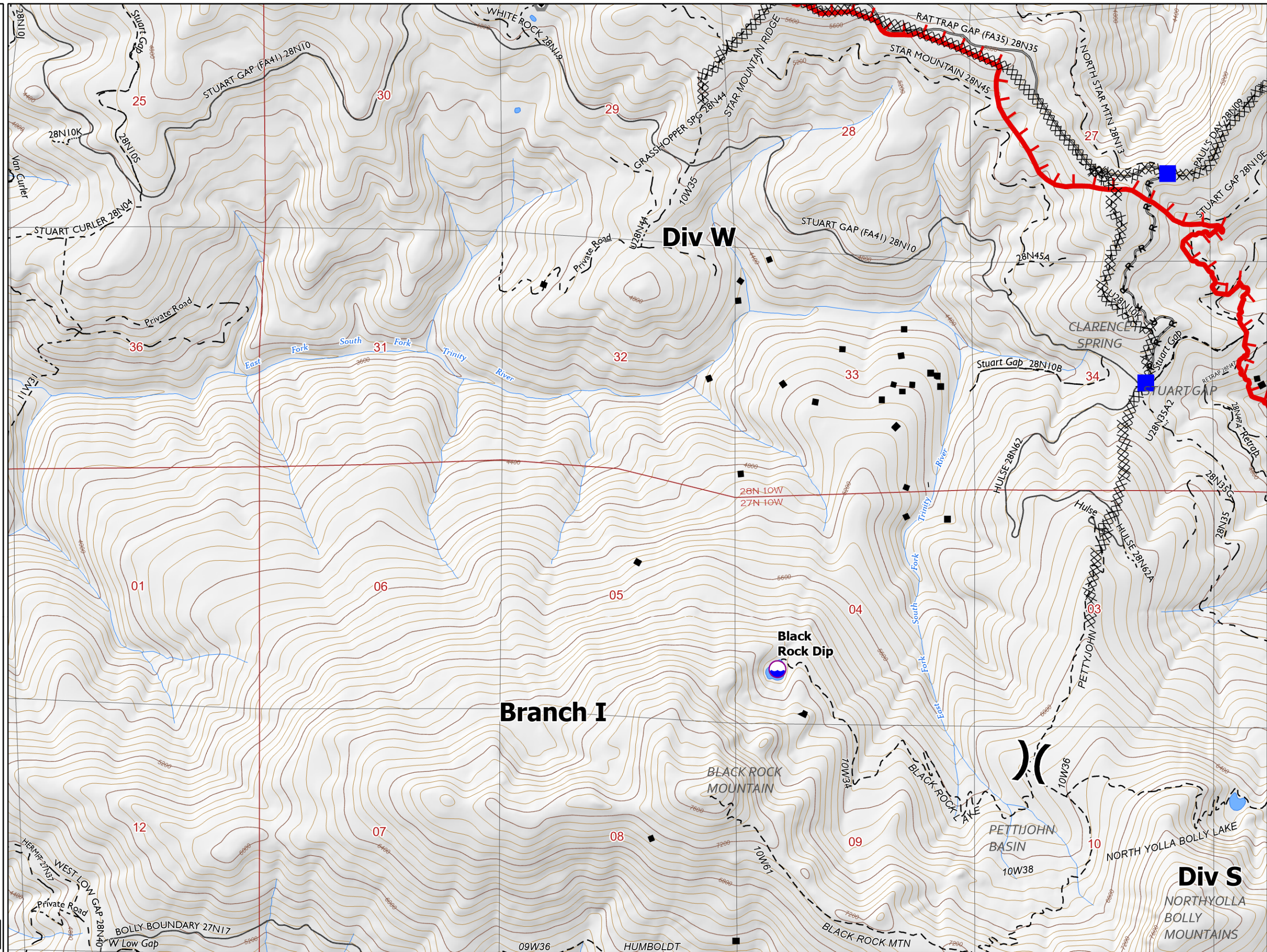
CA-SHF-001175

Page 19 of 26

Tile D3

A1	A2	A3	A4				
B1	B2	B3	B4	B5	B5		
C1	C2	C3	C4	C5	C6	C7	
D1	D3	D4	D5	D6	D7		
	E4	E5	E6				

- Dip Site
- Division Break
- Drop Point
- Landmark
- Completed Dozer Line
- Completed Road as Line
- Fire Edge
- BuildingFootprints



Last Updated
8/16/2021
22:36

1:24,000

IAP MCFARLAND

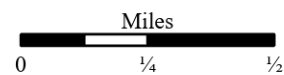
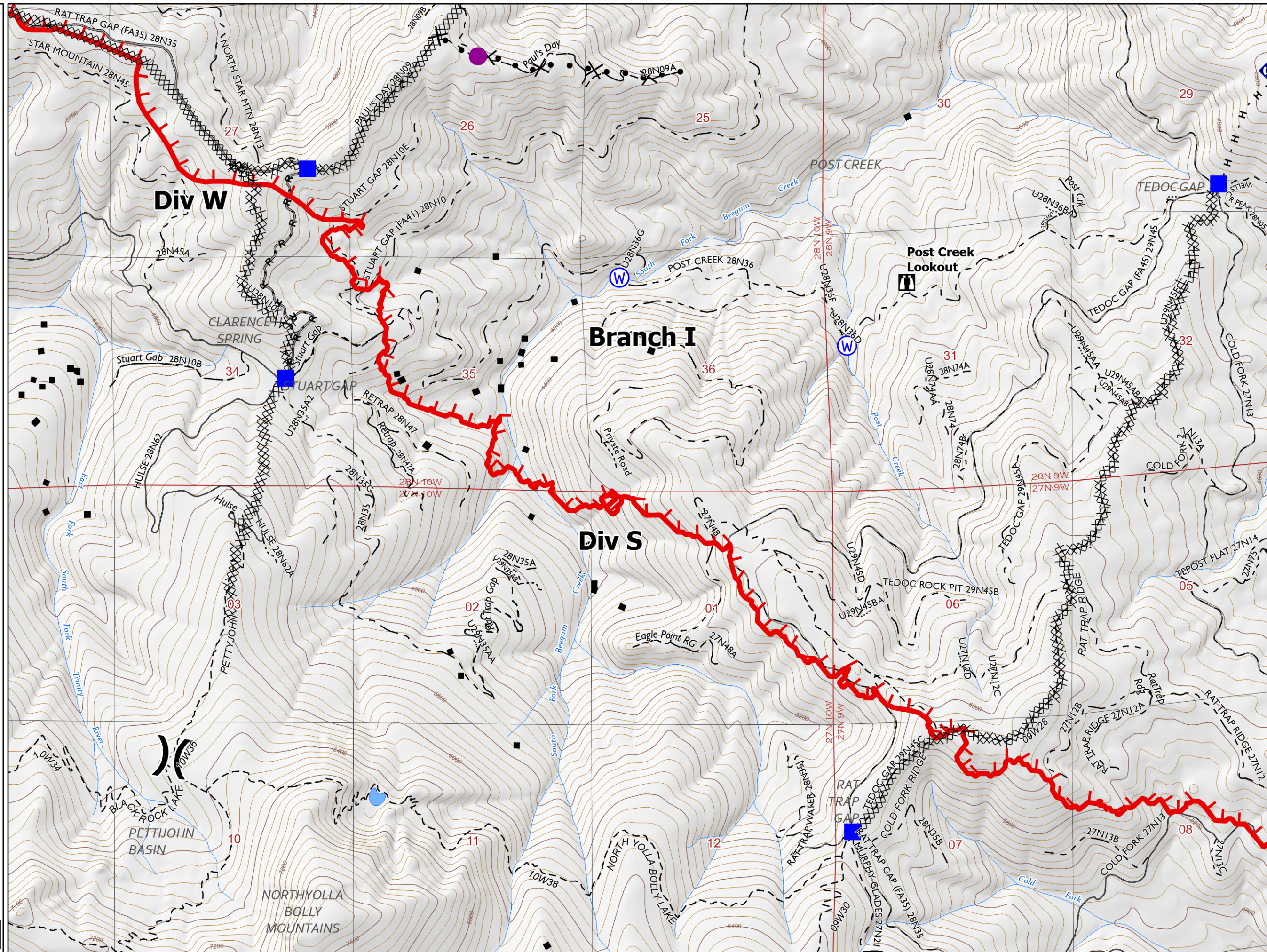
CA-SHF-001175

Page 20 of 26

Tile D4

A1	A2	A3	A4				
B1	B2	B3	B4	B5	B5		
C1	C2	C3	C4	C5	C6	C7	
D2	D3	D4	D5	D6	D7		
	E4	E5	E6				

- Helispot
-) Division Break
- Drop Point
- 🏠 Lookout
- 📡 Repeater
- Ⓜ Water Source
- ⌘ Completed Dozer Line
- H Completed Hand Line
- R Completed Road as Line
- X• Planned Dozer Line
- ▬ Fire Edge
- BuildingFootprints



1:24,000

Last Updated
8/16/2021
22:36

IAP MCFARLAND

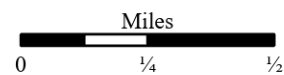
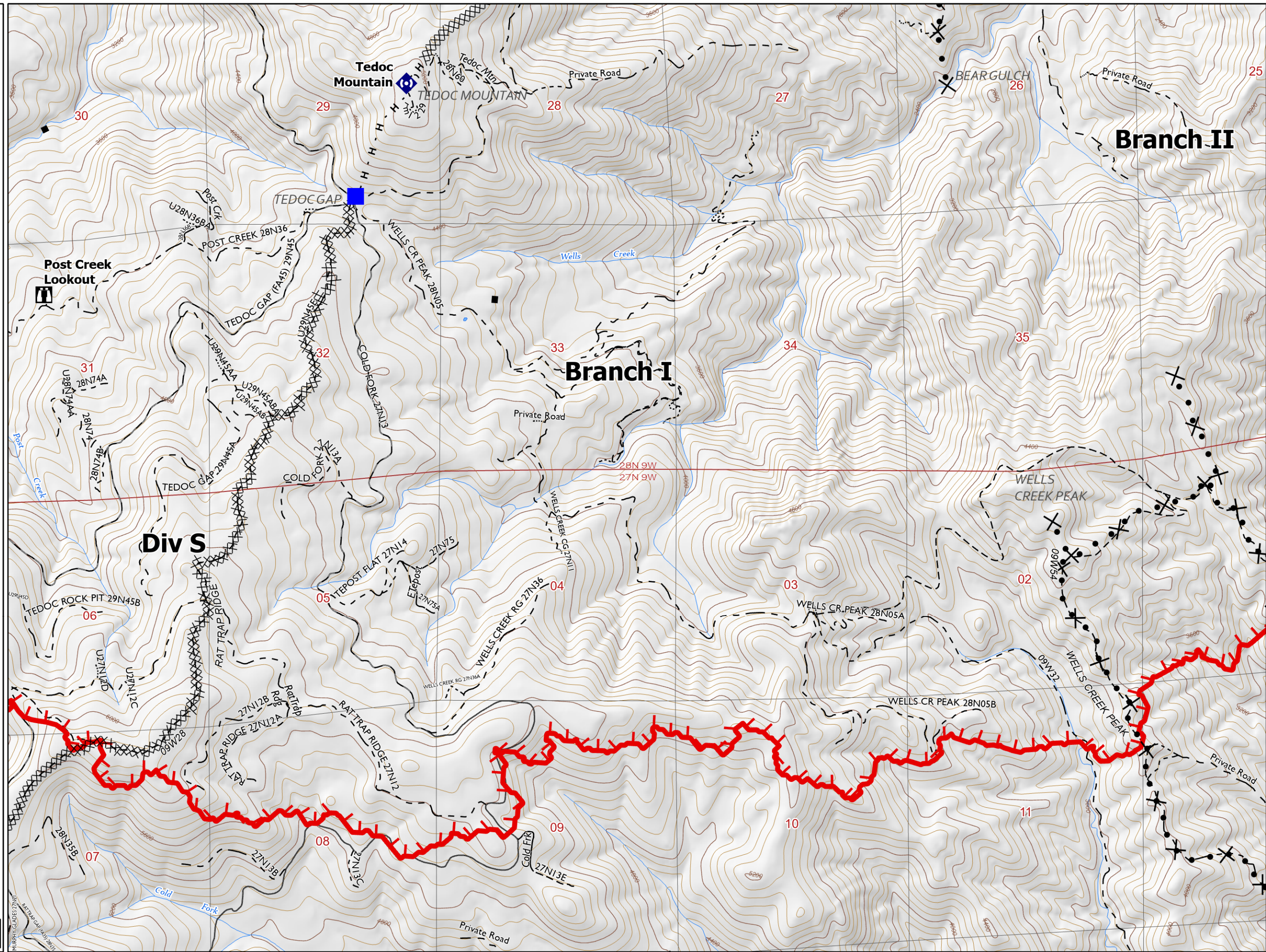
CA-SHF-001175

Page 21 of 26

Tile D5

A1	A2	A3	A4				
B1	B2	B3	B4	B5	B5		
C1	C2	C3	C4	C5	C6	C7	
D2	D3	D4	D5	D6	D7		
		E4	E5	E6			

- Drop Point
- Lookout
- Repeater
- Water Source
- Completed Dozer Line
- Completed Hand Line
- Planned Dozer Line
- Fire Edge
- Building Footprints



Last Updated
8/16/2021
22:36

1:24,000

IAP MCFARLAND

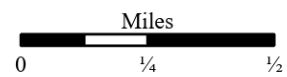
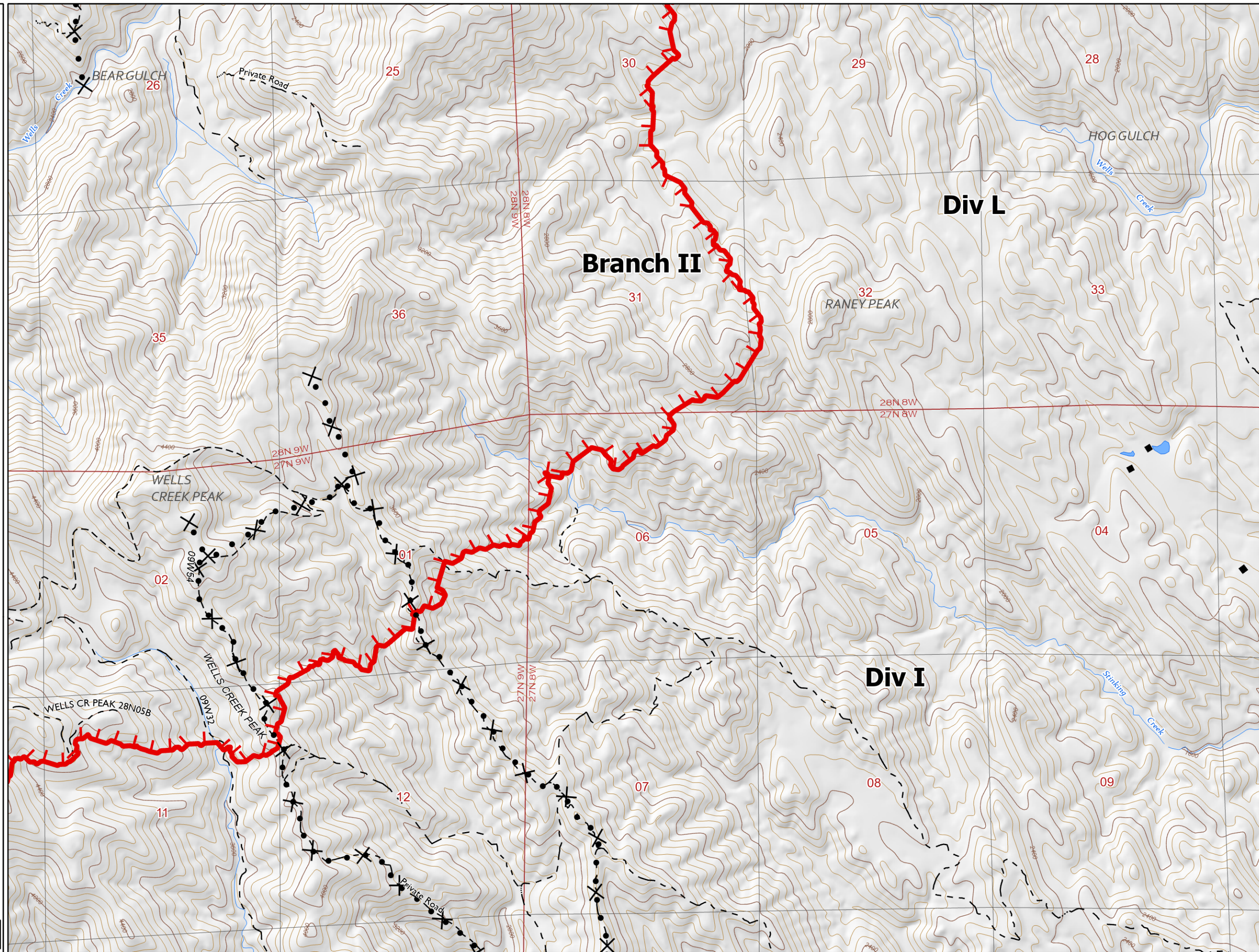
CA-SHF-001175

Page 22 of 26

Tile D6

A1	A2	A3	A4				
B1	B2	B3	B4	B5	B5		
C1	C2	C3	C4	C5	C6	C7	
D2	D3	D4	D5	D6	D7		
	E4	E5	E6				

- X• Planned Dozer Line
- ▬ Fire Edge
- BuildingFootprints



Last Updated
8/16/2021
22:37

1:24,000


IAP MCFARLAND

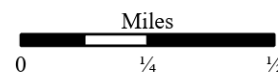
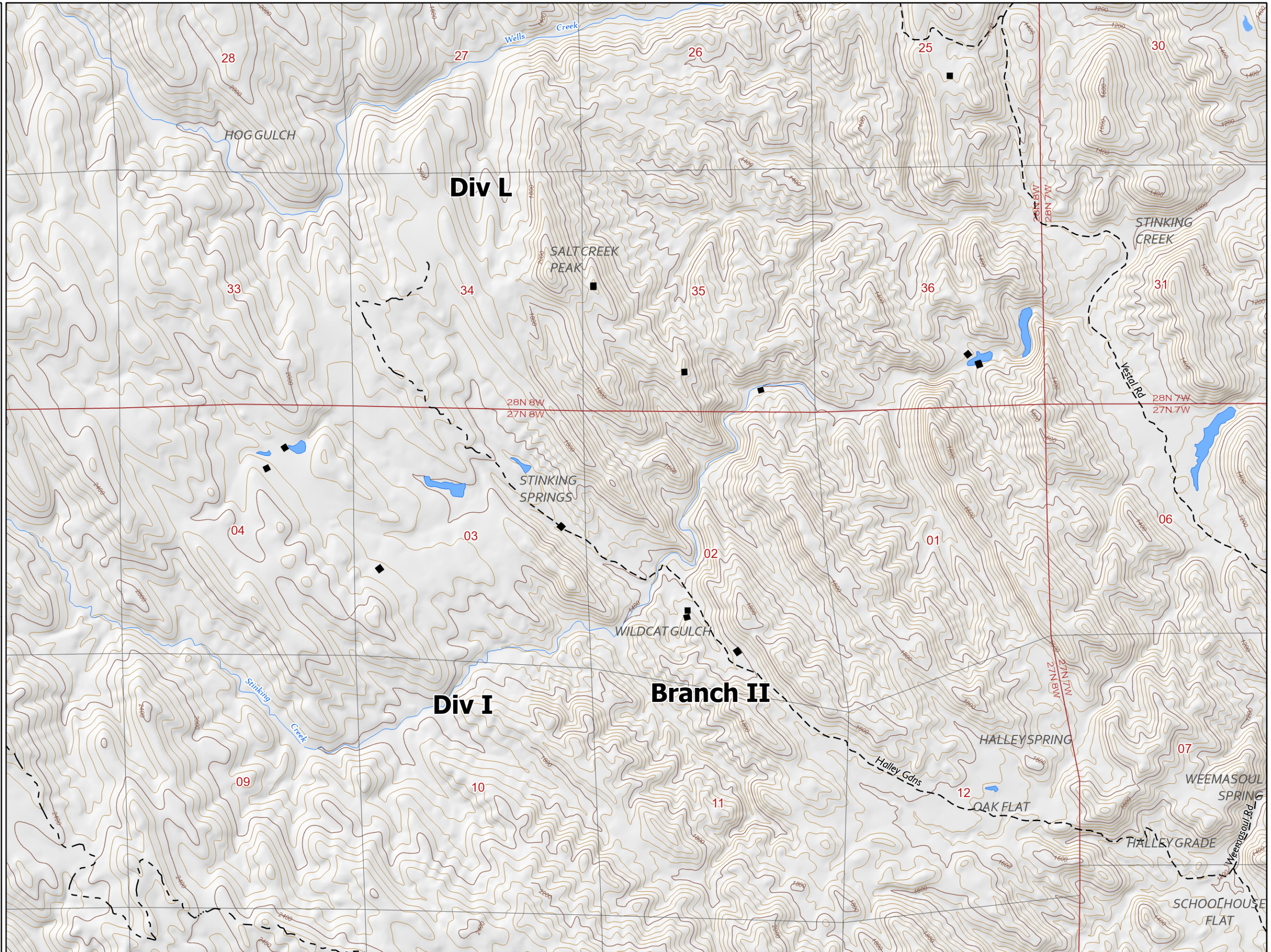
CA-SHF-001175

Page 23 of 26

Tile D7

A1	A2	A3	A4				
B1	B2	B3	B4	B5	B5		
C1	C2	C3	C4	C5	C6	C7	
D2	D3	D4	D5	D6	D7		
	E4	E5	E6				

 BuildingFootprints



1:24,000

Last Updated
8/16/2021
22:37

IAP MCFARLAND

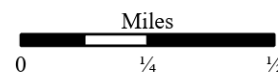
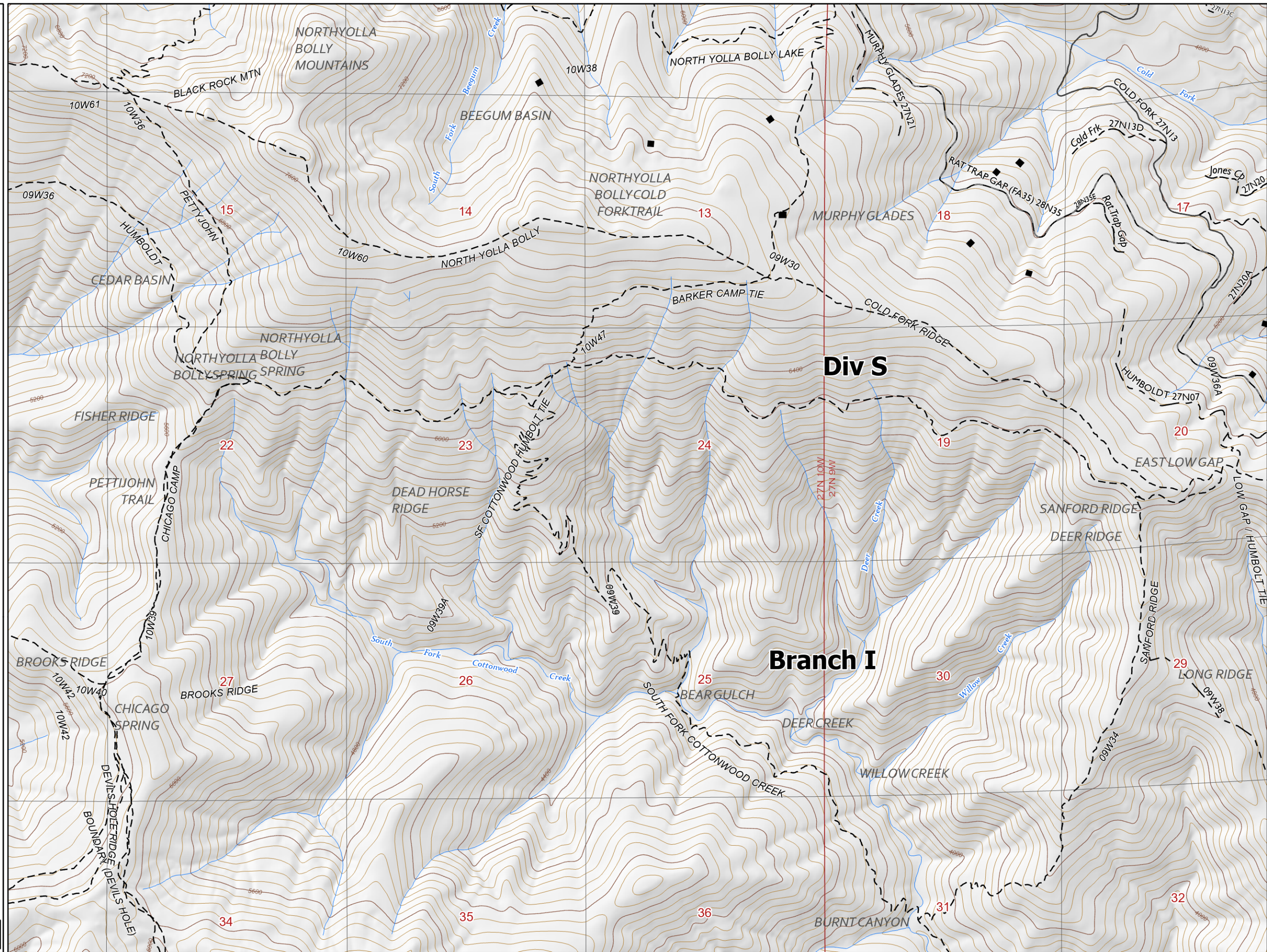
CA-SHF-001175

Page 24 of 26

Tile E4

A1	A2	A3	A4				
B1	B2	B3	B4	B5	B5		
C1	C2	C3	C4	C5	C6	C7	
D2	D3	D4	D5	D6	D7		
		E4	E5	E6			

 BuildingFootprints



1:24,000

Last Updated
8/16/2021
22:37





IAP MCFARLAND

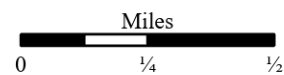
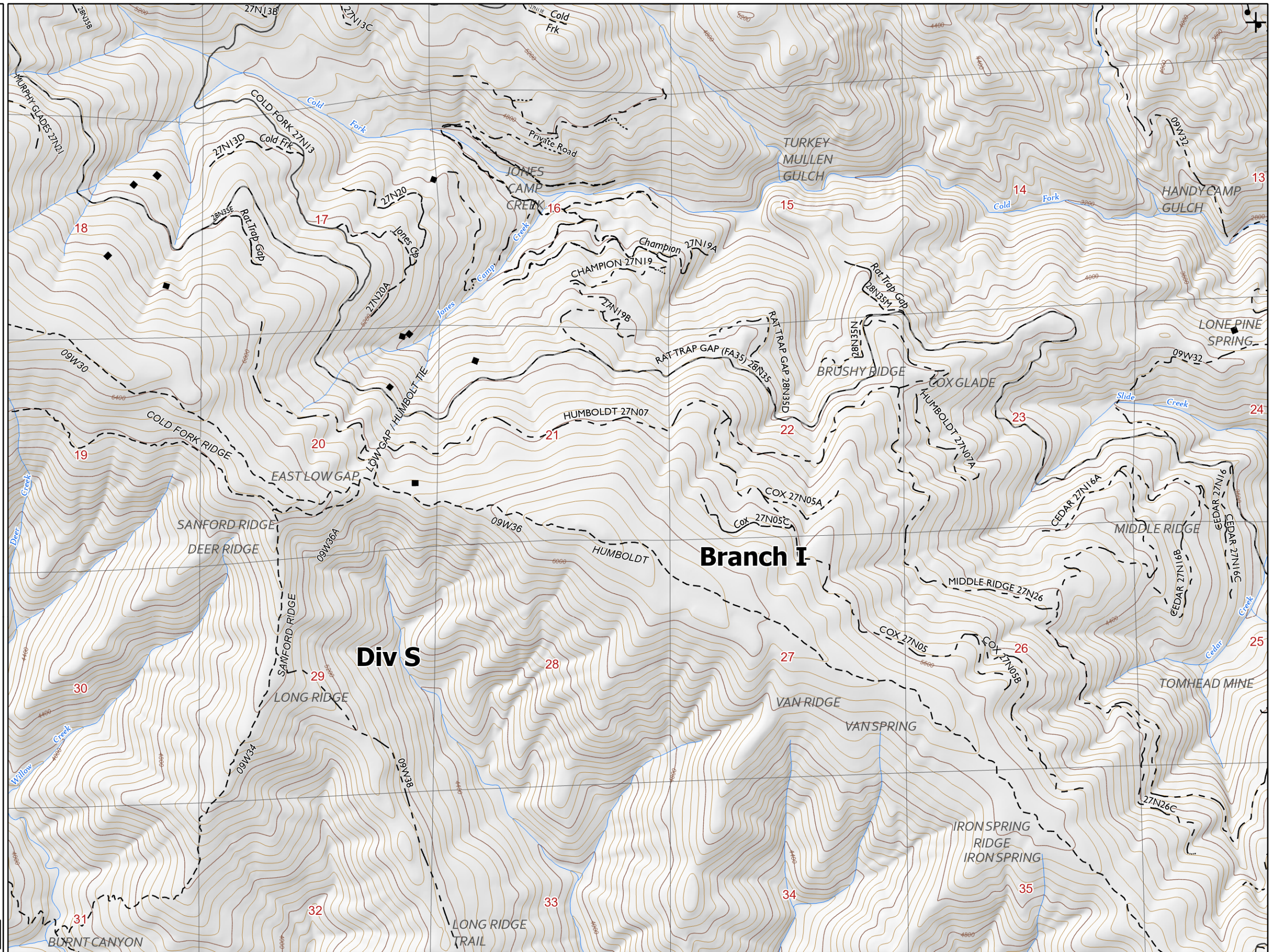
CA-SHF-001175

Page 25 of 26

Tile E5

A1	A2	A3	A4				
B1	B2	B3	B4	B5	B5		
C1	C2	C3	C4	C5	C6	C7	
	D2	D3	D4	D5	D6	D7	
			E4	E5	E6		

-  Drop Point
-  Planned Dozer Line
-  Fire Edge
-  BuildingFootprints



1:24,000

Last Updated
8/16/2021
22:37

IAP MCFARLAND

CA-SHF-001175

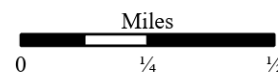
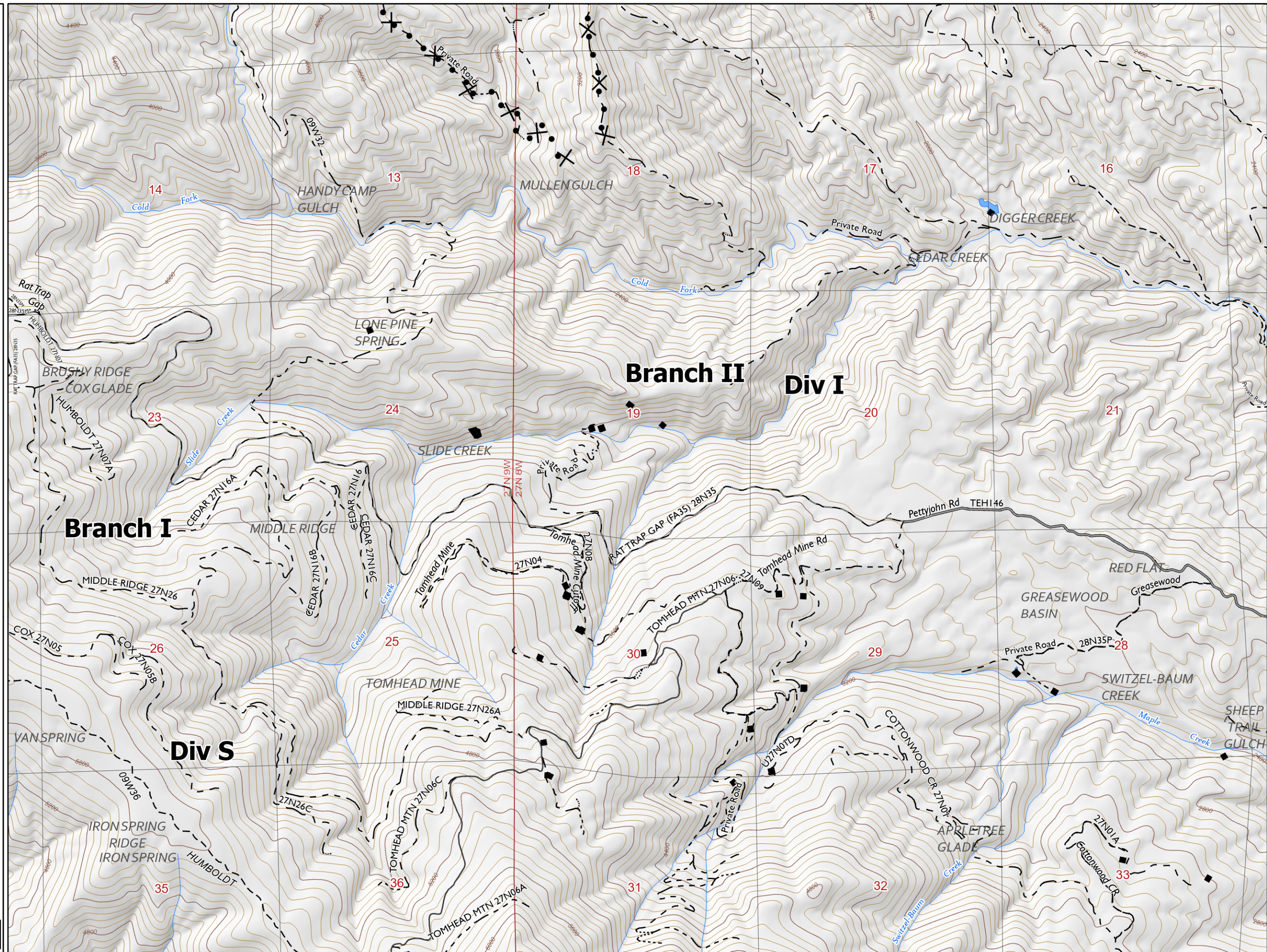
Page 26 of 26

Tile E6

A1	A2	A3	A4				
B1	B2	B3	B4	B5	B5		
C1	C2	C3	C4	C5	C6	C7	
	D2	D3	D4	D5	D6	D7	
		E4	E5	E6			

X• Planned Dozer Line

■ BuildingFootprints



1:24,000

Last Updated
8/16/2021
22:38