









IAP MCFARLAND

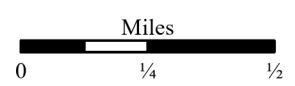
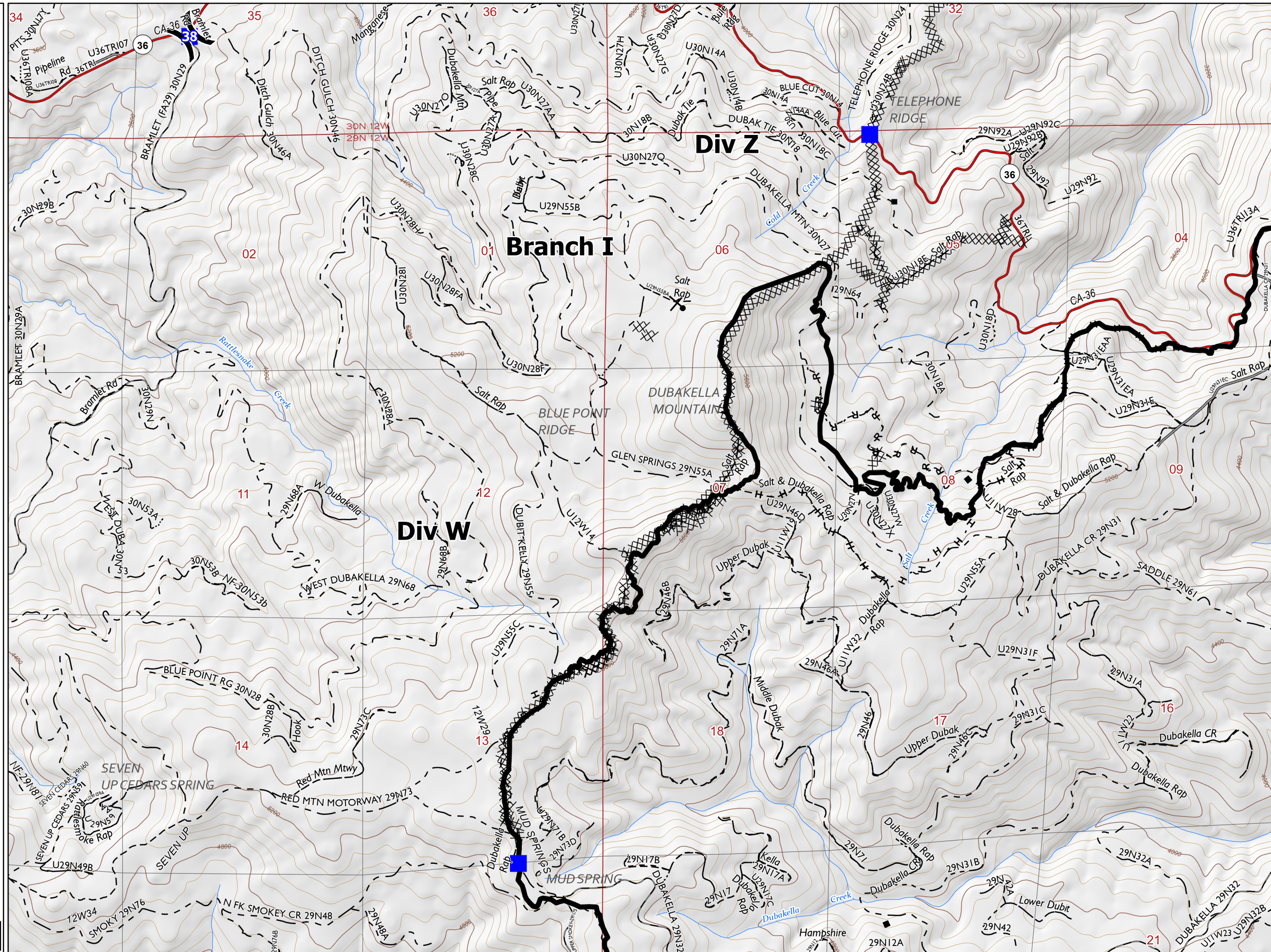
CA-SHF-001175

Page 1 of 30

Tile A1

| | | | | | | | |
|----|----|----|----|----|----|----|--|
| A1 | A2 | A3 | A4 | | | | |
| B1 | B2 | B3 | B4 | B5 | B6 | B7 | |
| C1 | C2 | C3 | C4 | C5 | C6 | C7 | |
| | D2 | D3 | D4 | D5 | D6 | D7 | |
| | | E4 | E5 | E6 | E7 | | |

-  Division Break
-  Drop Point
-  Completed Dozer Line
-  Completed Hand Line
-  Completed Road as Line
-  Planned Dozer Line
-  Contained Line
-  BuildingFootprints



1:24,000

Last Updated
8/17/2021
23:09












IAP MCFARLAND

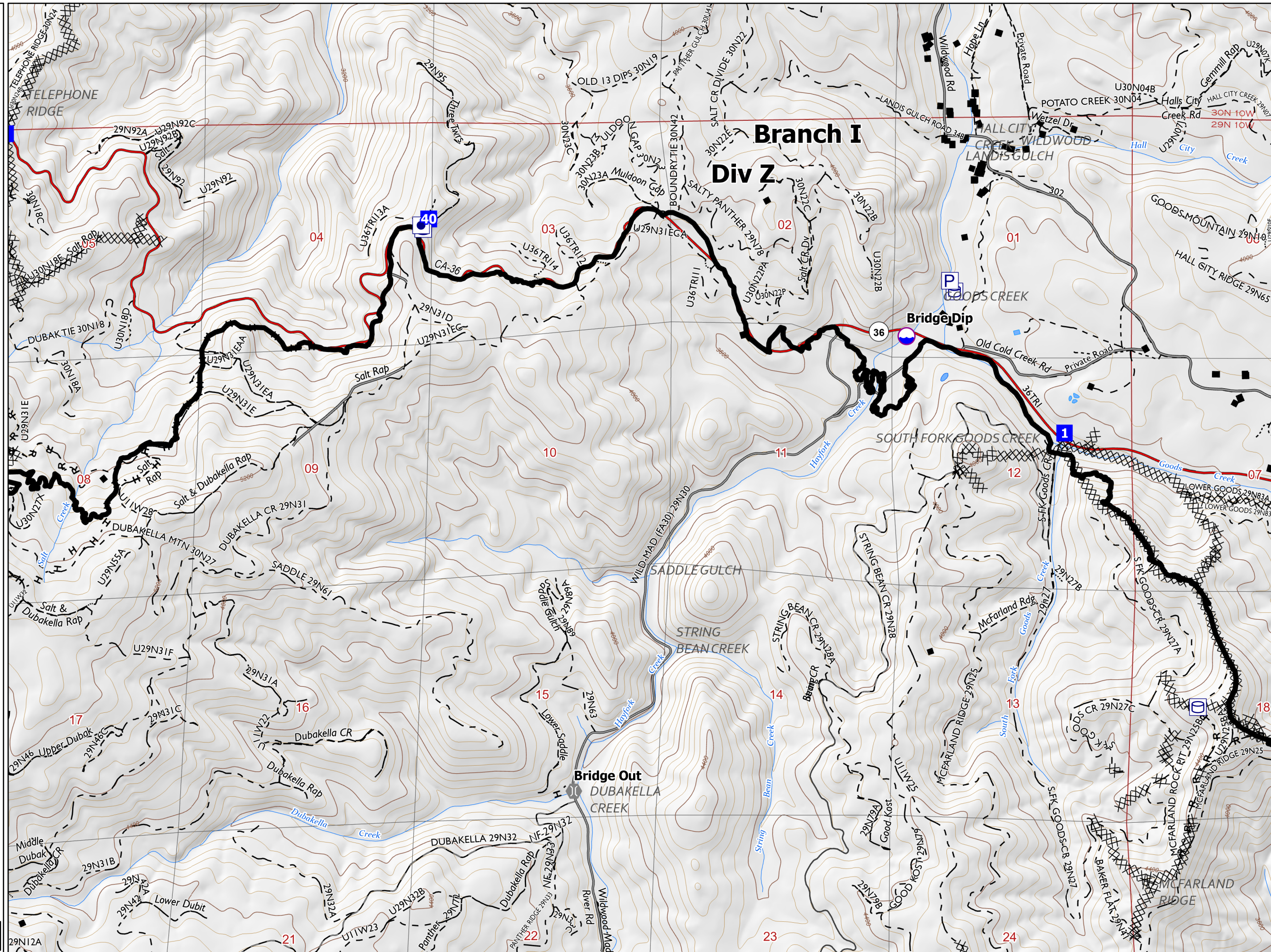
CA-SHF-001175





Page 2 of 30

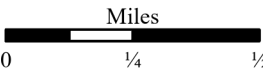
Tile A2

| | | | | | | | |
|----|----|----|----|----|----|----|--|
| A1 | A2 | A3 | A4 | | | | |
| B1 | B2 | B3 | B4 | B5 | B6 | B7 | |
| C1 | C2 | C3 | C4 | C5 | C6 | C7 | |
| | D2 | D3 | D4 | D5 | D6 | D7 | |
| | | E4 | E5 | E6 | E7 | | |

-  Other Property
-  Pump
-  Water Tank
-  Dip Site
-  Drop Point
-  Bridge
-  Completed Dozer Line
-  Completed Hand Line
-  Completed Road as Line
-  Contained Line
-  Building Footprints





1:24,000

Last Updated
8/17/2021
23:10












IAP MCFARLAND

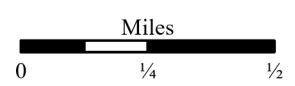
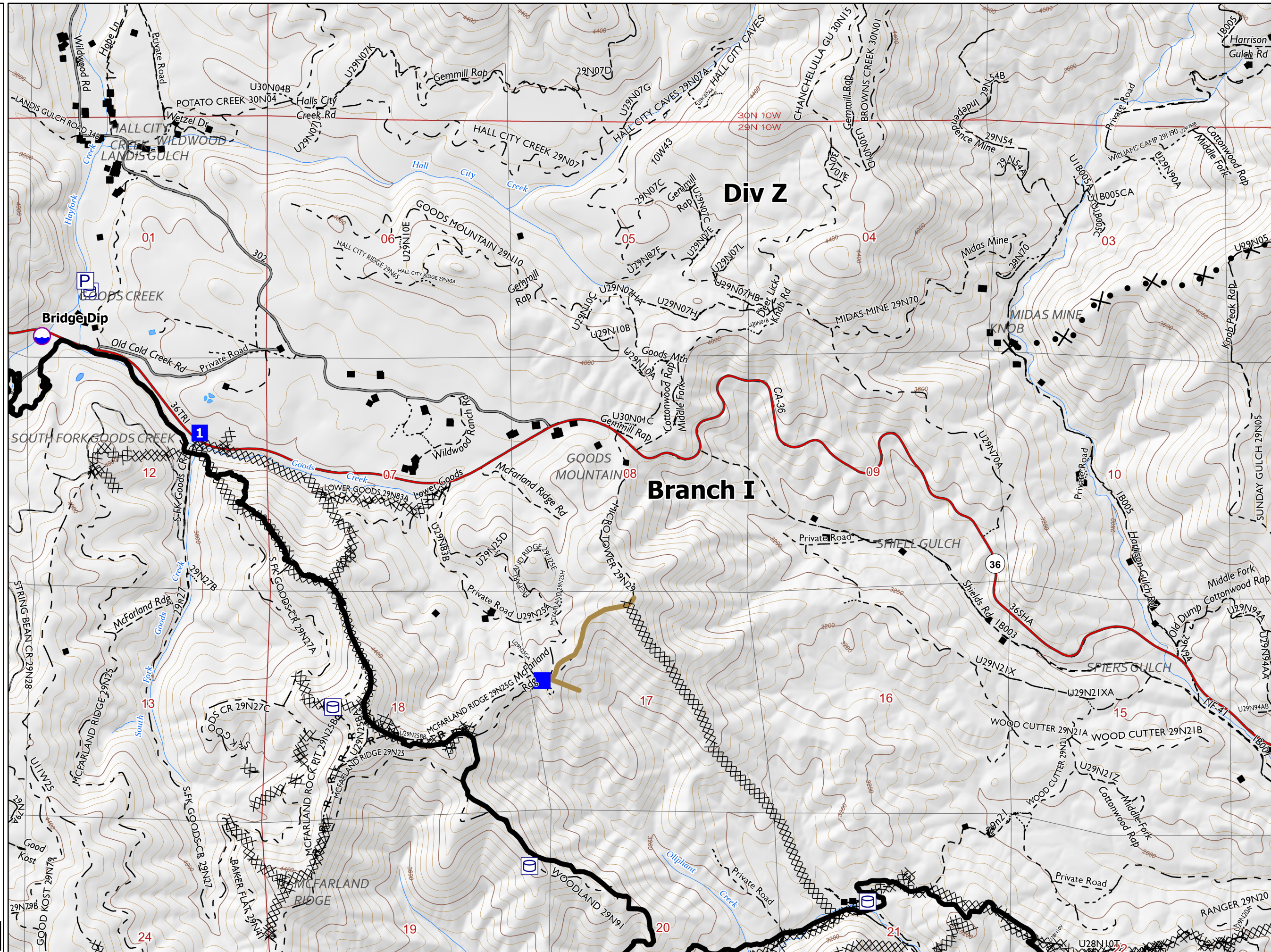
CA-SHF-001175

Page 3 of 30

Tile A3

| | | | | | | | |
|----|----|----|----|----|----|----|--|
| A1 | A2 | A3 | A4 | | | | |
| B1 | B2 | B3 | B4 | B5 | B6 | B7 | |
| C1 | C2 | C3 | C4 | C5 | C6 | C7 | |
| | D2 | D3 | D4 | D5 | D6 | D7 | |
| | | E4 | E5 | E6 | E7 | | |

-  Pump
-  Water Tank
-  Dip Site
-  Drop Point
-  Completed Dozer Line
-  Completed Mixed Construction Line
-  Completed Road as Line
-  Planned Dozer Line
-  Repair Line
-  Contained Line
-  Building Footprints



1:24,000

Last Updated
8/17/2021
23:10

IAP MCFARLAND

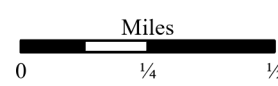
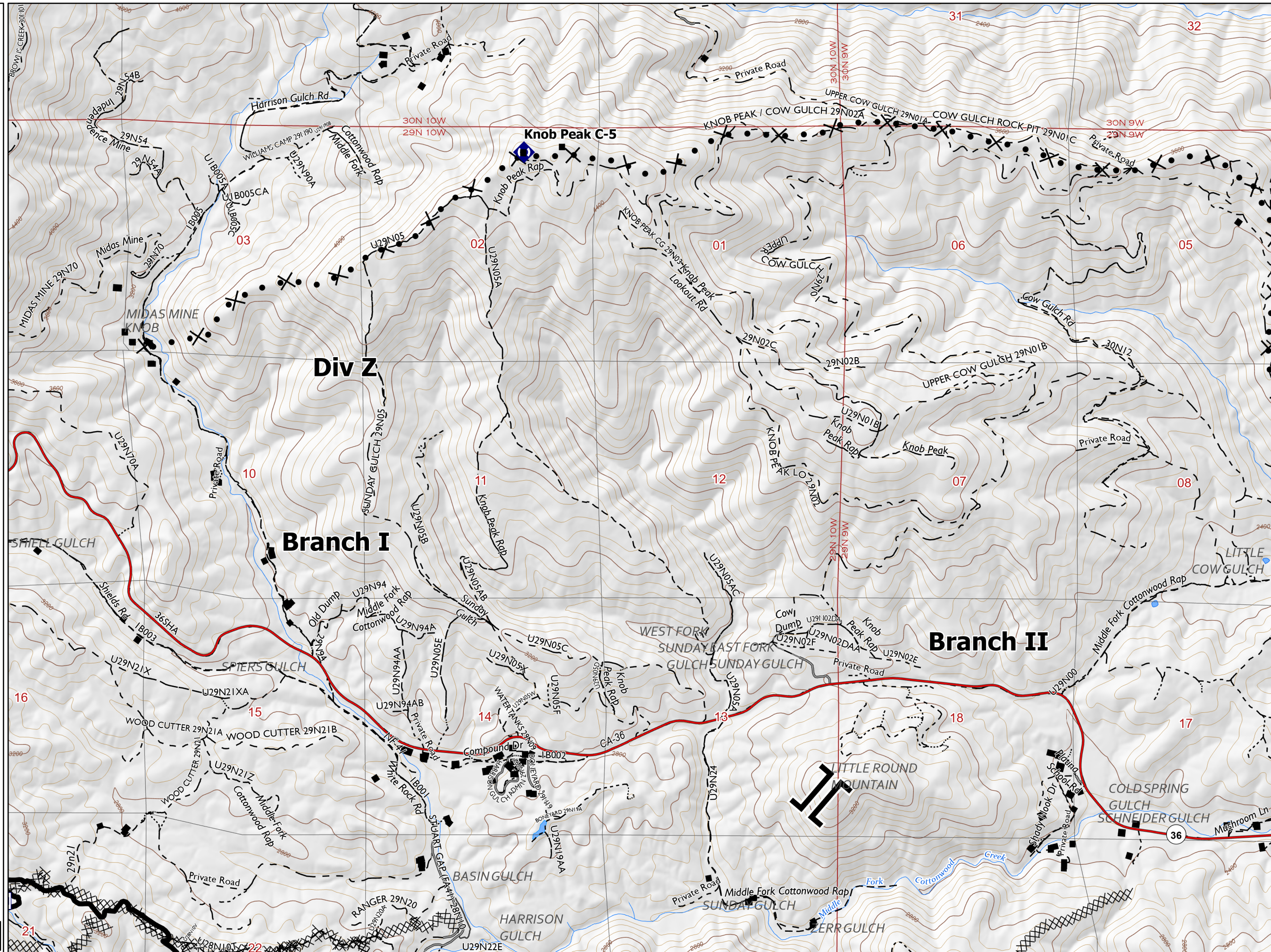
CA-SHF-001175

Page 4 of 30

Tile A4

| | | | | | | | |
|----|----|----|----|----|----|----|--|
| A1 | A2 | A3 | A4 | | | | |
| B1 | B2 | B3 | B4 | B5 | B6 | B7 | |
| C1 | C2 | C3 | C4 | C5 | C6 | C7 | |
| | D2 | D3 | D4 | D5 | D6 | D7 | |
| | | E4 | E5 | E6 | E7 | | |

- Water Tank
- Branch Break
- Repeater
- Completed Dozer Line
- Completed Mixed Construction Line
- Completed Road as Line
- Planned Dozer Line
- Contained Line
- Building Footprints



1:24,000

Last Updated
8/17/2021
23:10




IAP MCFARLAND

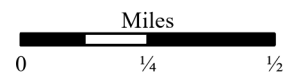
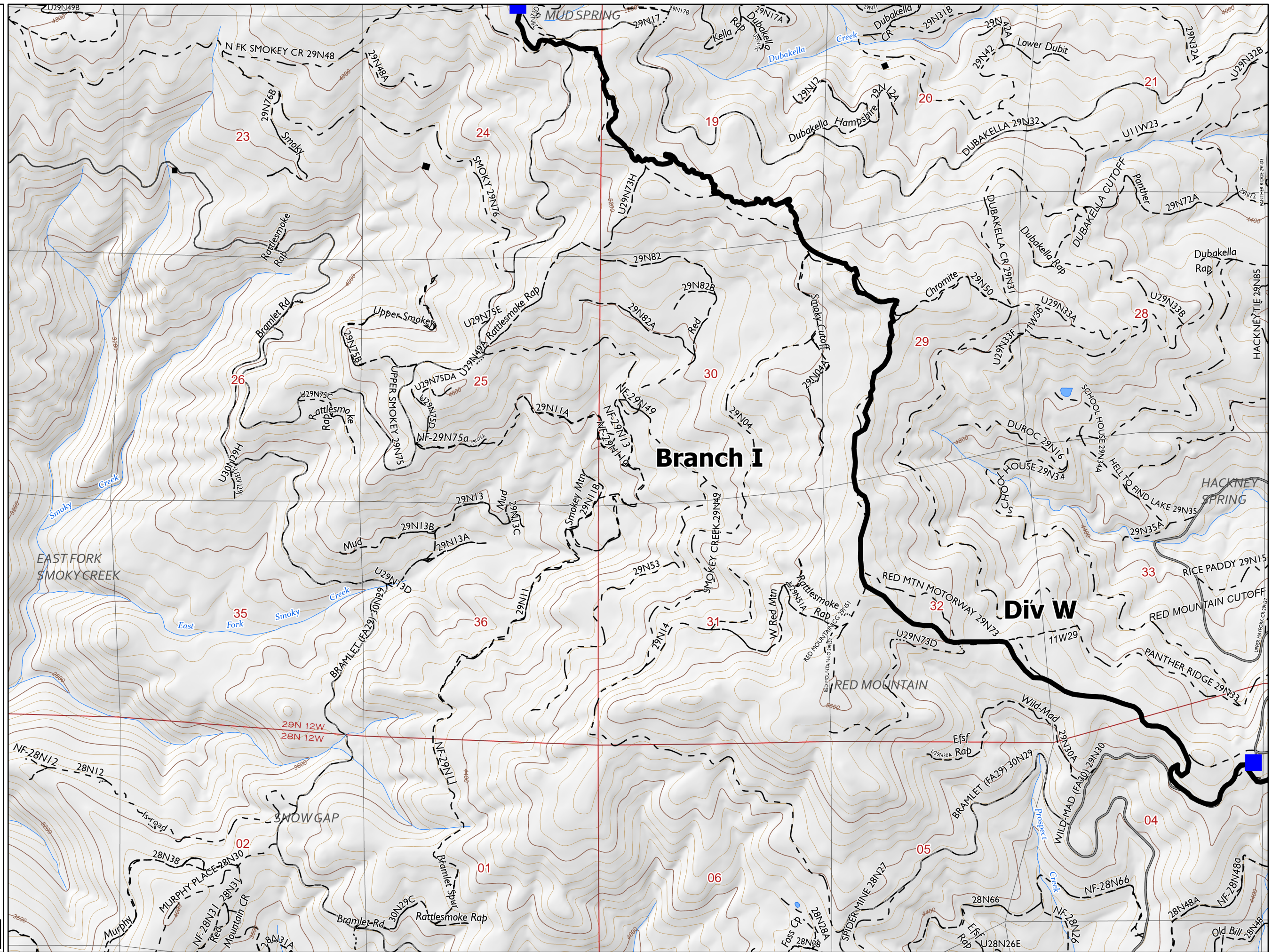
CA-SHF-001175

Page 5 of 30

Tile B1

| | | | | | | | |
|----|----|----|----|----|----|----|--|
| A1 | A2 | A3 | A4 | | | | |
| B1 | B2 | B3 | B4 | B5 | B6 | B7 | |
| C1 | C2 | C3 | C4 | C5 | C6 | C7 | |
| | D2 | D3 | D4 | D5 | D6 | D7 | |
| | | E4 | E5 | E6 | E7 | | |

-  Drop Point
-  Contained Line
-  BuildingFootprints



1:24,000

Last Updated
8/17/2021
23:11

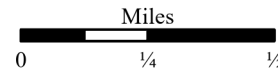
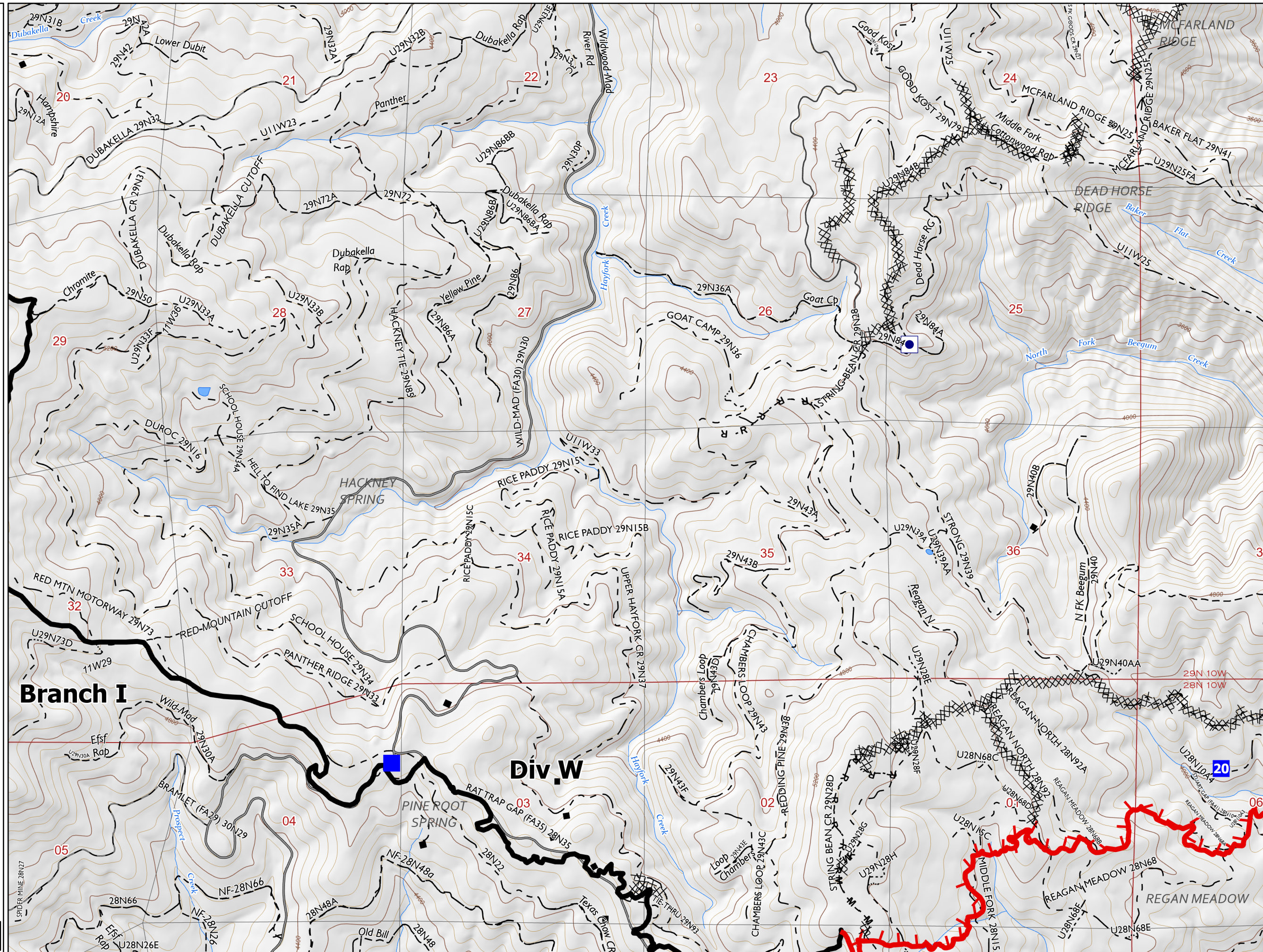
IAP MCFARLAND

CA-SHF-001175

Page 6 of 30
Tile B2

| | | | | | | | |
|----|----|----|----|----|----|----|--|
| A1 | A2 | A3 | A4 | | | | |
| B1 | B2 | B3 | B4 | B5 | B5 | | |
| C1 | C2 | C3 | C4 | C5 | C6 | C7 | |
| | D2 | D3 | D4 | D5 | D6 | D7 | |
| | | E4 | E5 | E6 | E7 | | |

- Other Property
- Drop Point
- Completed Dozer Line
- Completed Hand Line
- Completed Mixed Construction Line
- Completed Road as Line
- Fire Edge
- Contained Line
- BuildingFootprints



1:24,000

Last Updated
8/17/2021
23:11

IAP MCFARLAND

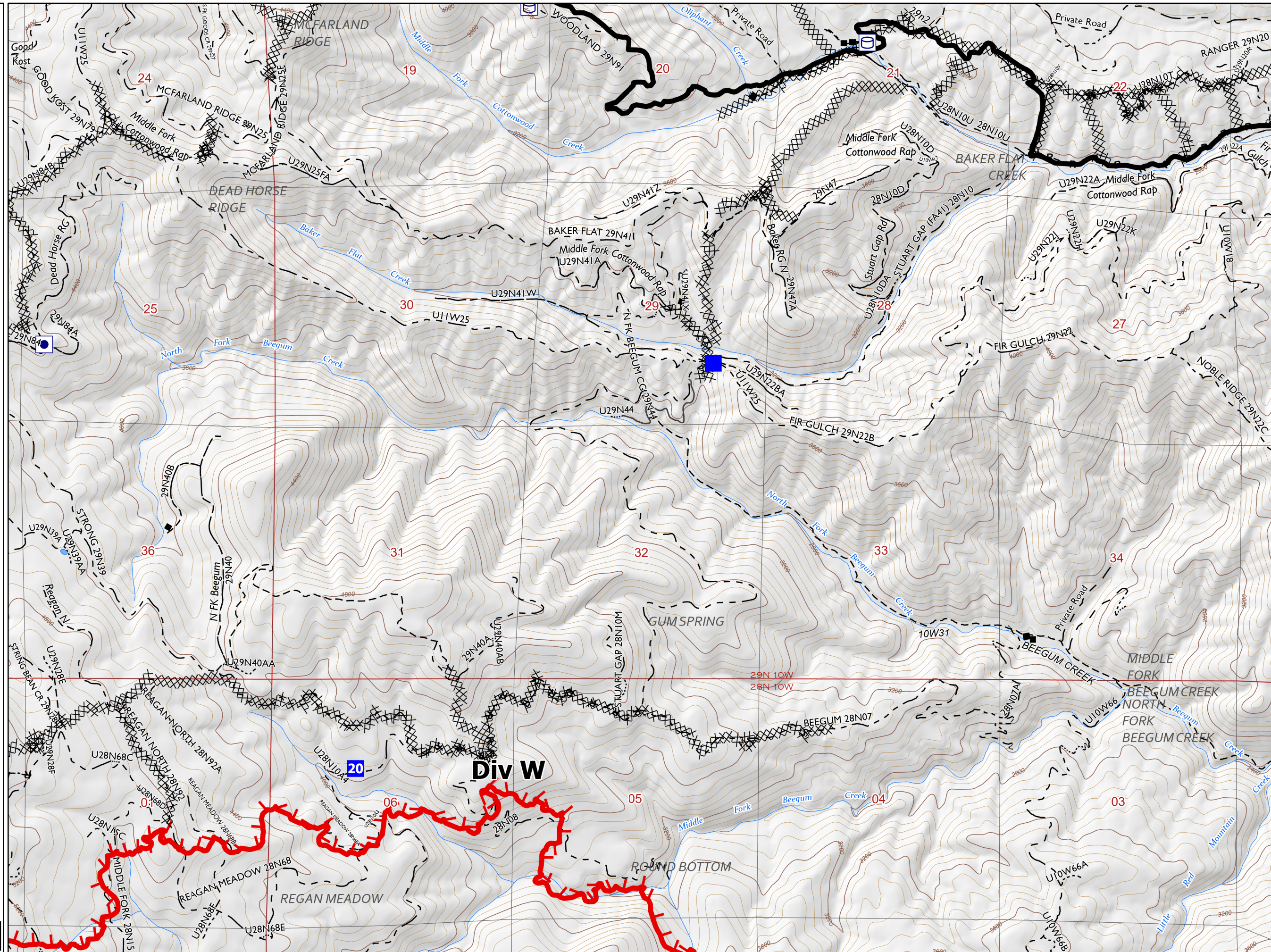
CA-SHF-001175

Page 7 of 30

Tile B3

| | | | | | | | |
|----|----|----|----|----|----|----|--|
| A1 | A2 | A3 | A4 | | | | |
| B1 | B2 | B3 | B4 | B5 | B6 | B7 | |
| C1 | C2 | C3 | C4 | C5 | C6 | C7 | |
| | D2 | D3 | D4 | D5 | D6 | D7 | |
| | | E4 | E5 | E6 | E7 | | |

- Other Property
- Water Tank
- Drop Point
- Completed Dozer Line
- Completed Hand Line
- Completed Mixed Construction Line
- Completed Road as Line
- Fire Edge
- Contained Line
- BuildingFootprints



Miles

0 1/4 1/2

Last Updated
8/17/2021
23:11

1:24,000

IAP MCFARLAND

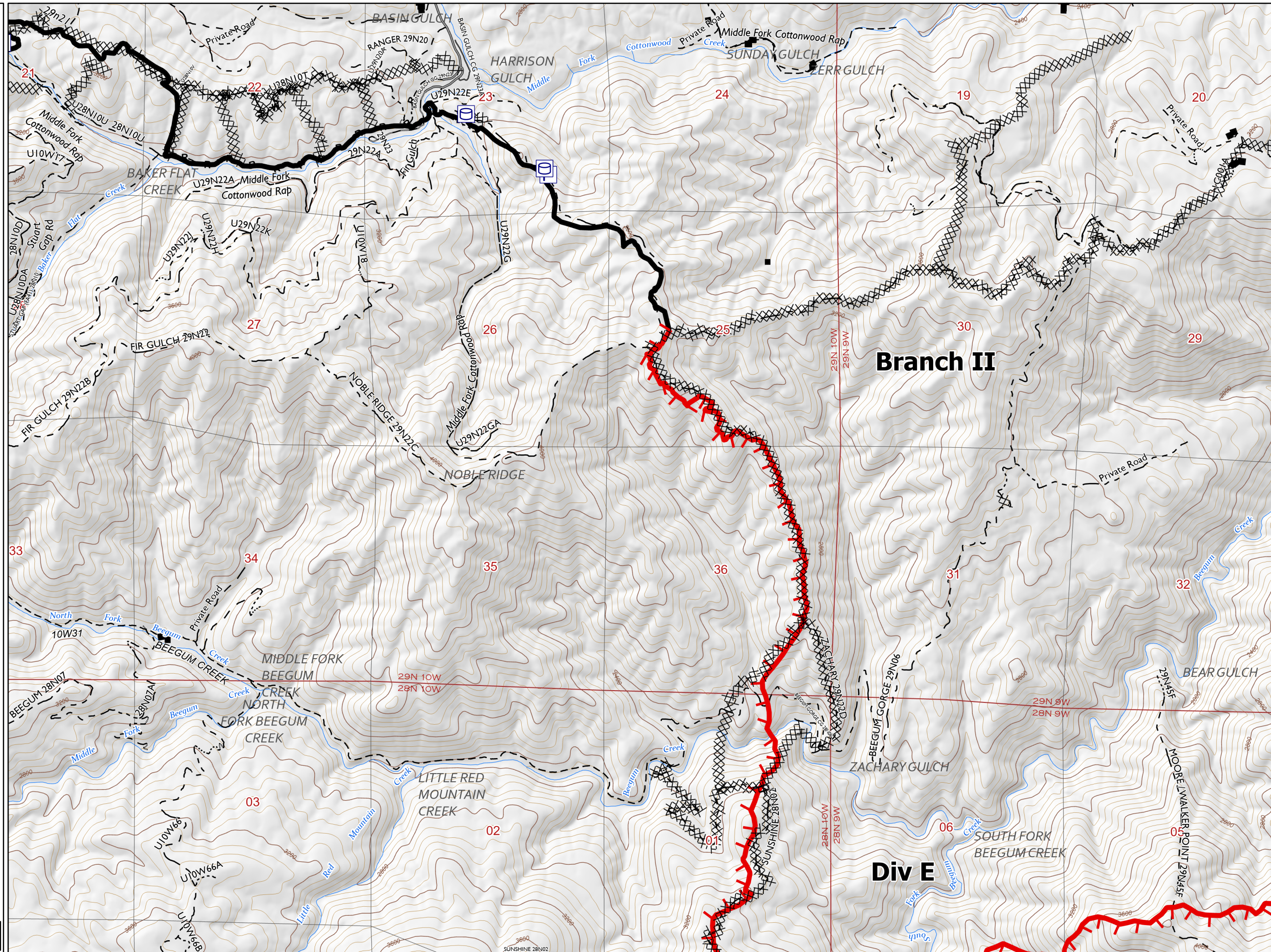
CA-SHF-001175

Page 8 of 30

Tile B4

| | | | | | | | |
|----|----|----|----|----|----|----|--|
| A1 | A2 | A3 | A4 | | | | |
| B1 | B2 | B3 | B4 | B5 | B6 | B7 | |
| C1 | C2 | C3 | C4 | C5 | C6 | C7 | |
| | D2 | D3 | D4 | D5 | D6 | D7 | |
| | | E4 | E5 | E6 | E7 | | |

- Pump
- Water Tank
- Completed Dozer Line
- Completed Mixed Construction Line
- Completed Road as Line
- Fire Edge
- Contained Line
- Building Footprints



Branch II

Div E

Miles
0 1/4 1/2

Last Updated
8/17/2021
23:12

1:24,000

IAP MCFARLAND

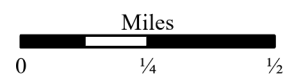
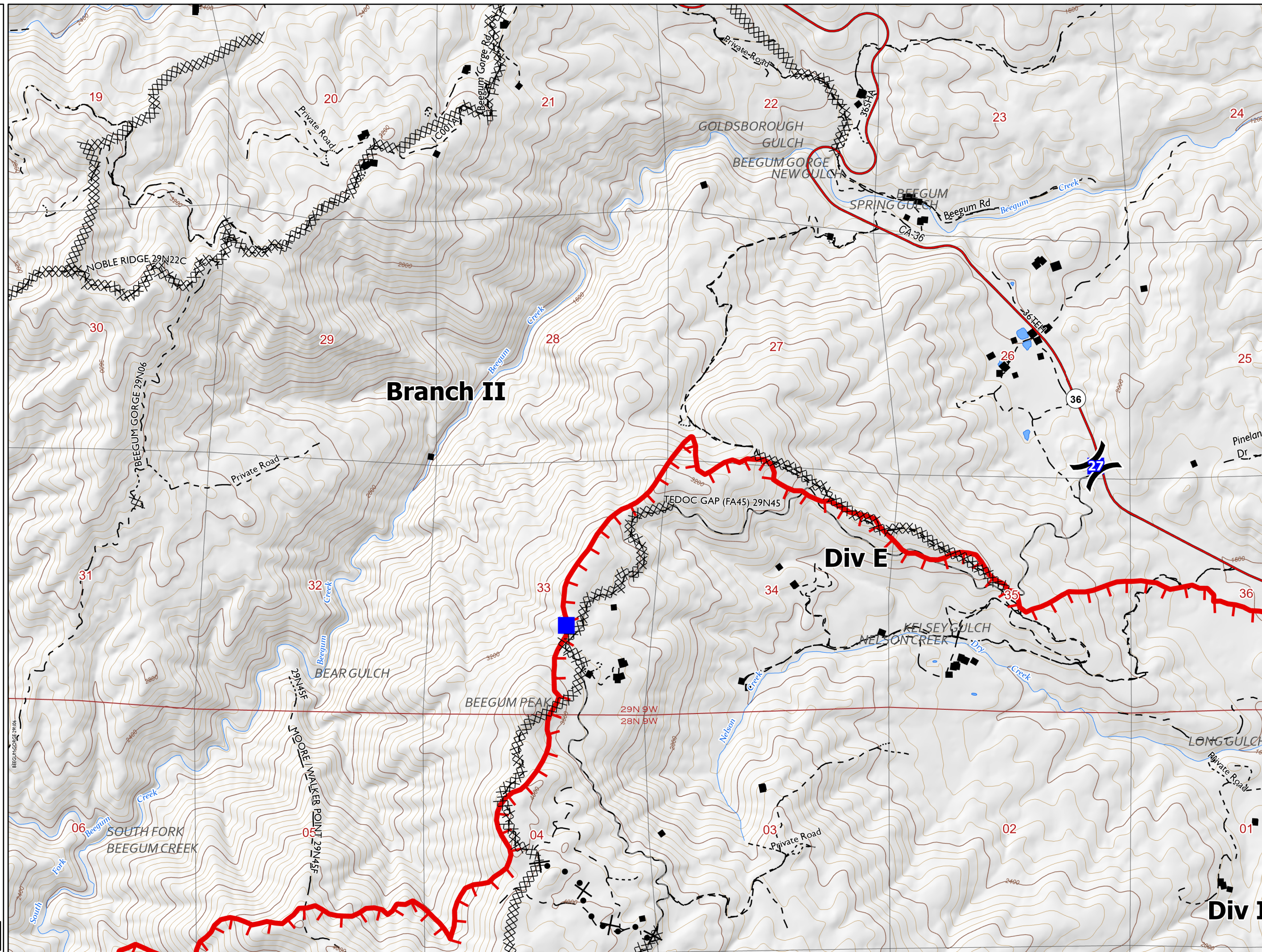
CA-SHF-001175

Page 9 of 30

Tile B5

| | | | | | | |
|----|----|----|----|----|----|----|
| A1 | A2 | A3 | A4 | A5 | A6 | A7 |
| B1 | B2 | B3 | B4 | B5 | B6 | B7 |
| C1 | C2 | C3 | C4 | C5 | C6 | C7 |
| D2 | D3 | D4 | D5 | D6 | D7 | |
| | E4 | E5 | E6 | E7 | | |

-)(Division Break
- Drop Point
- xxx Completed Dozer Line
- X• Planned Dozer Line
- ▬ Fire Edge
- BuildingFootprints



1:24,000

Last Updated
8/17/2021
23:12

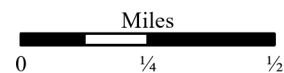
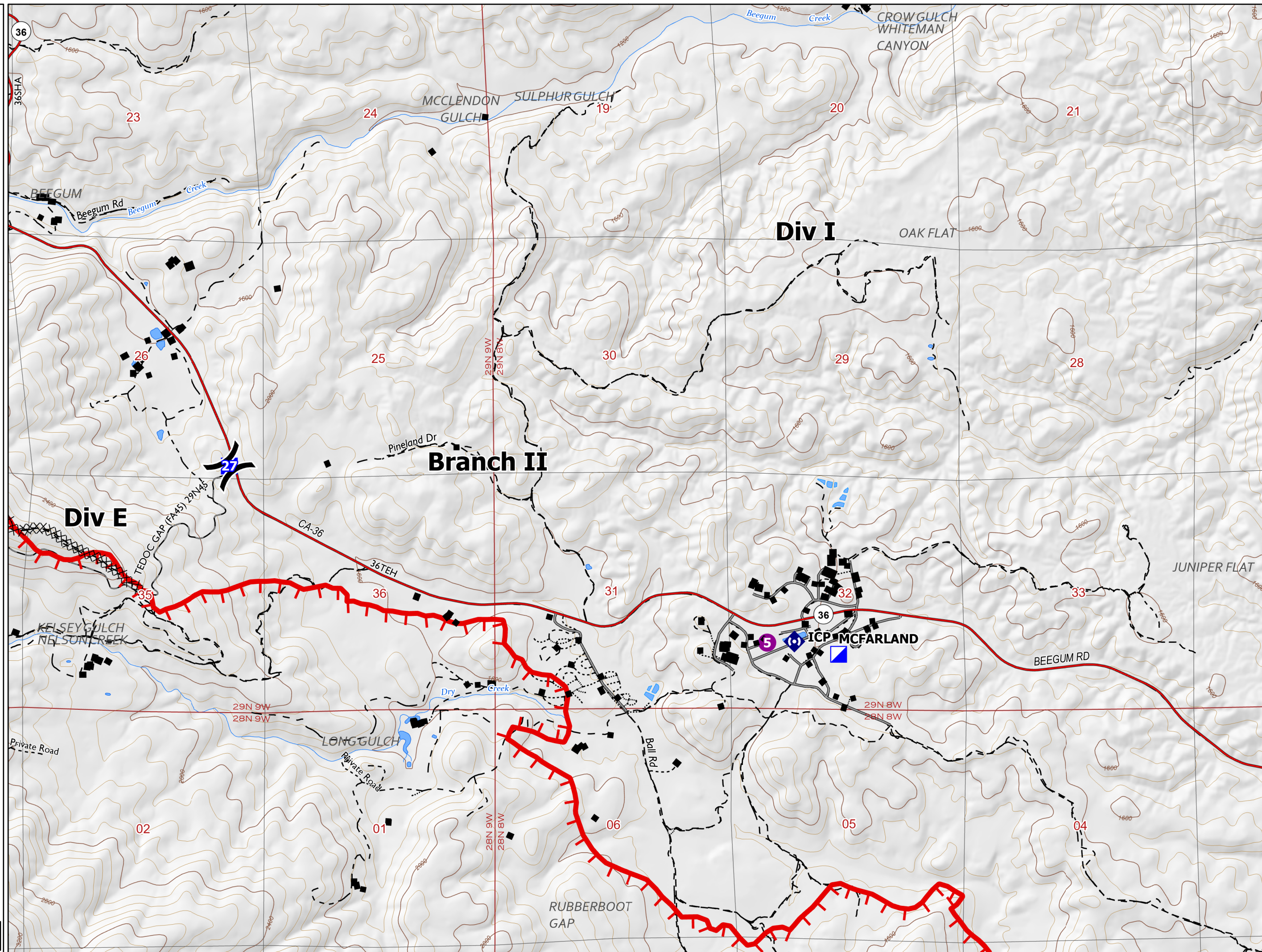
IAP MCFARLAND

CA-SHF-001175

Page 10 of 30
Tile B5

| | | | | | | | |
|----|----|----|----|----|----|----|--|
| A1 | A2 | A3 | A4 | | | | |
| B1 | B2 | B3 | B4 | B5 | B6 | B7 | |
| C1 | C2 | C3 | C4 | C5 | C6 | C7 | |
| D2 | D3 | D4 | D5 | D6 | D7 | | |
| | E4 | E5 | E6 | E7 | | | |

- Helispot
-) (Division Break
- ▣ Incident Command Post
- Drop Point
- Ⓜ Repeater
- XX XX Completed Dozer Line
- ▬ Fire Edge
- BuildingFootprints



1:24,000

Last Updated
8/17/2021
23:12

IAP MCFARLAND

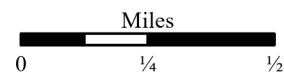
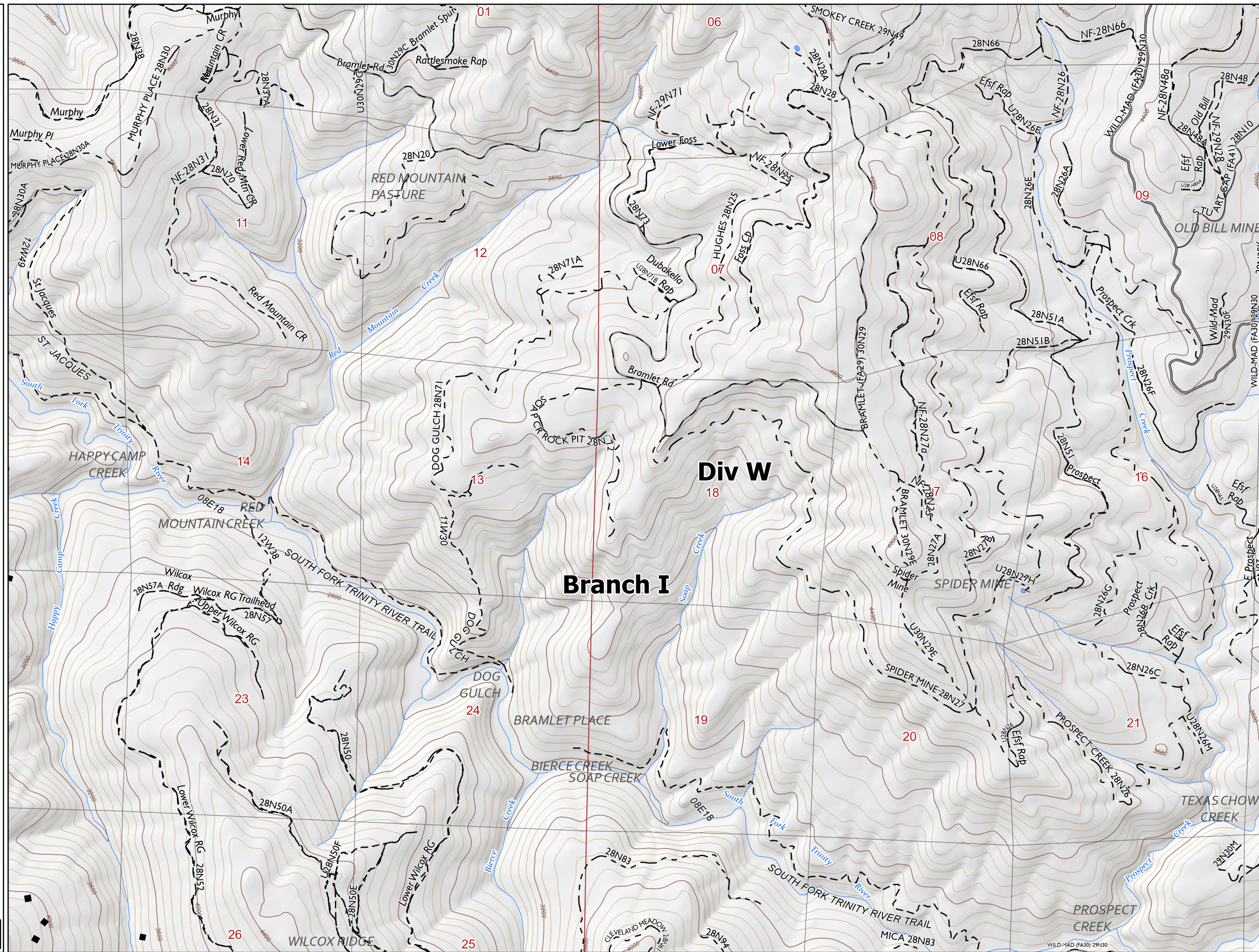
CA-SHF-001175

Page 11 of 30

Tile C1

| | | | | | | | |
|----|----|----|----|----|----|----|--|
| A1 | A2 | A3 | A4 | | | | |
| B1 | B2 | B3 | B4 | B5 | B6 | B7 | |
| C1 | C2 | C3 | C4 | C5 | C6 | C7 | |
| | D2 | D3 | D4 | D5 | D6 | D7 | |
| | | E4 | E5 | E6 | E7 | | |

-  Dip Site
-  BuildingFootprints



1:24,000

Last Updated
8/17/2021
23:12

WILD-MAD (FA30) 29N30

IAP MCFARLAND

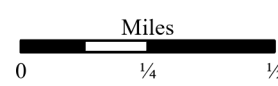
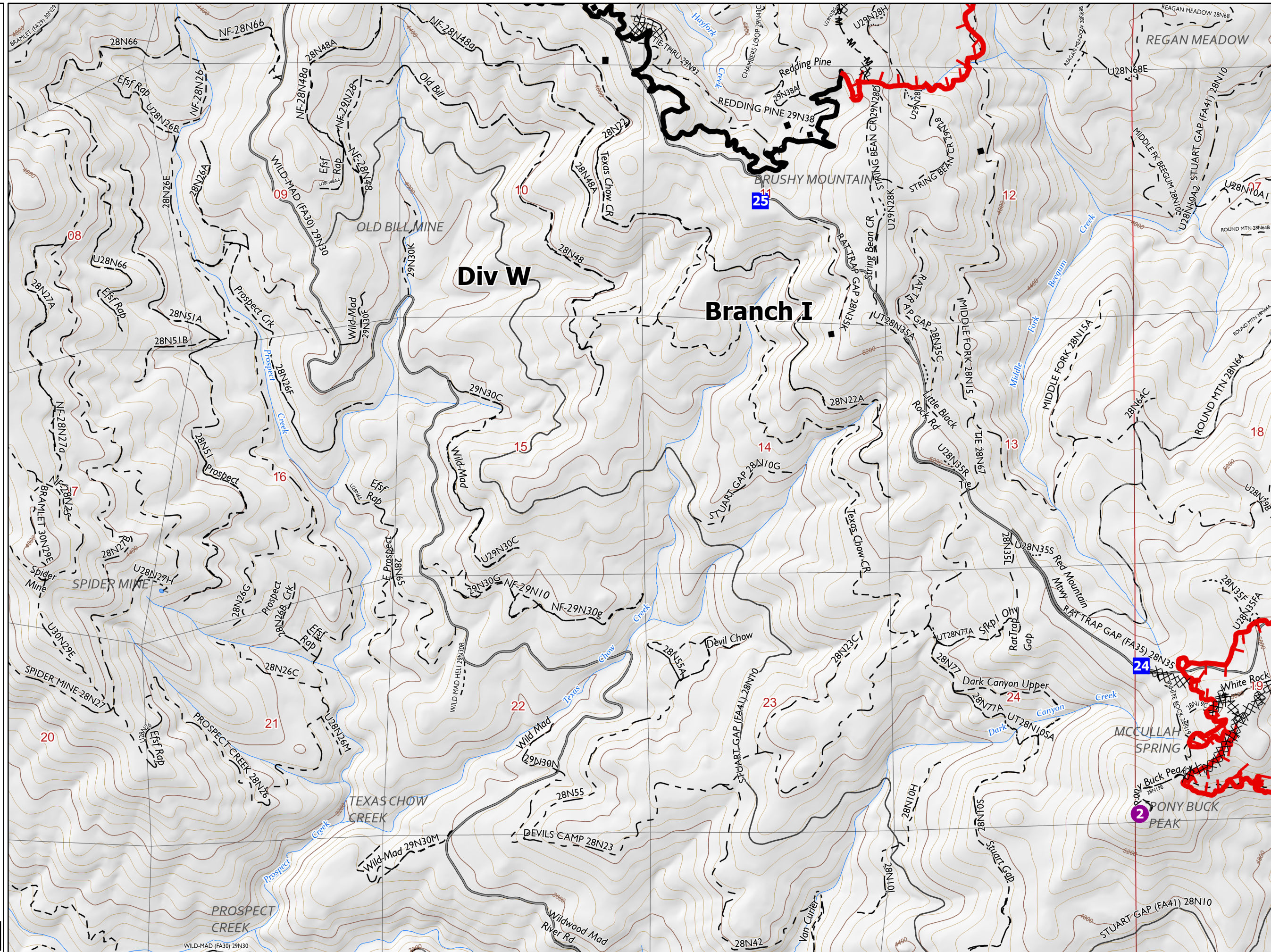
CA-SHF-001175

Page 12 of 30

Tile C2

| | | | | | | | |
|----|----|----|----|----|----|----|--|
| A1 | A2 | A3 | A4 | | | | |
| B1 | B2 | B3 | B4 | B5 | B6 | B7 | |
| C1 | C2 | C3 | C4 | C5 | C6 | C7 | |
| | D2 | D3 | D4 | D5 | D6 | D7 | |
| | | E4 | E5 | E6 | E7 | | |

- Dip Site
- Helispot
- Drop Point
- Completed Dozer Line
- Completed Mixed Construction Line
- Completed Road as Line
- Fire Edge
- Contained Line
- BuildingFootprints



1:24,000

Last Updated
8/17/2021
23:13

IAP MCFARLAND

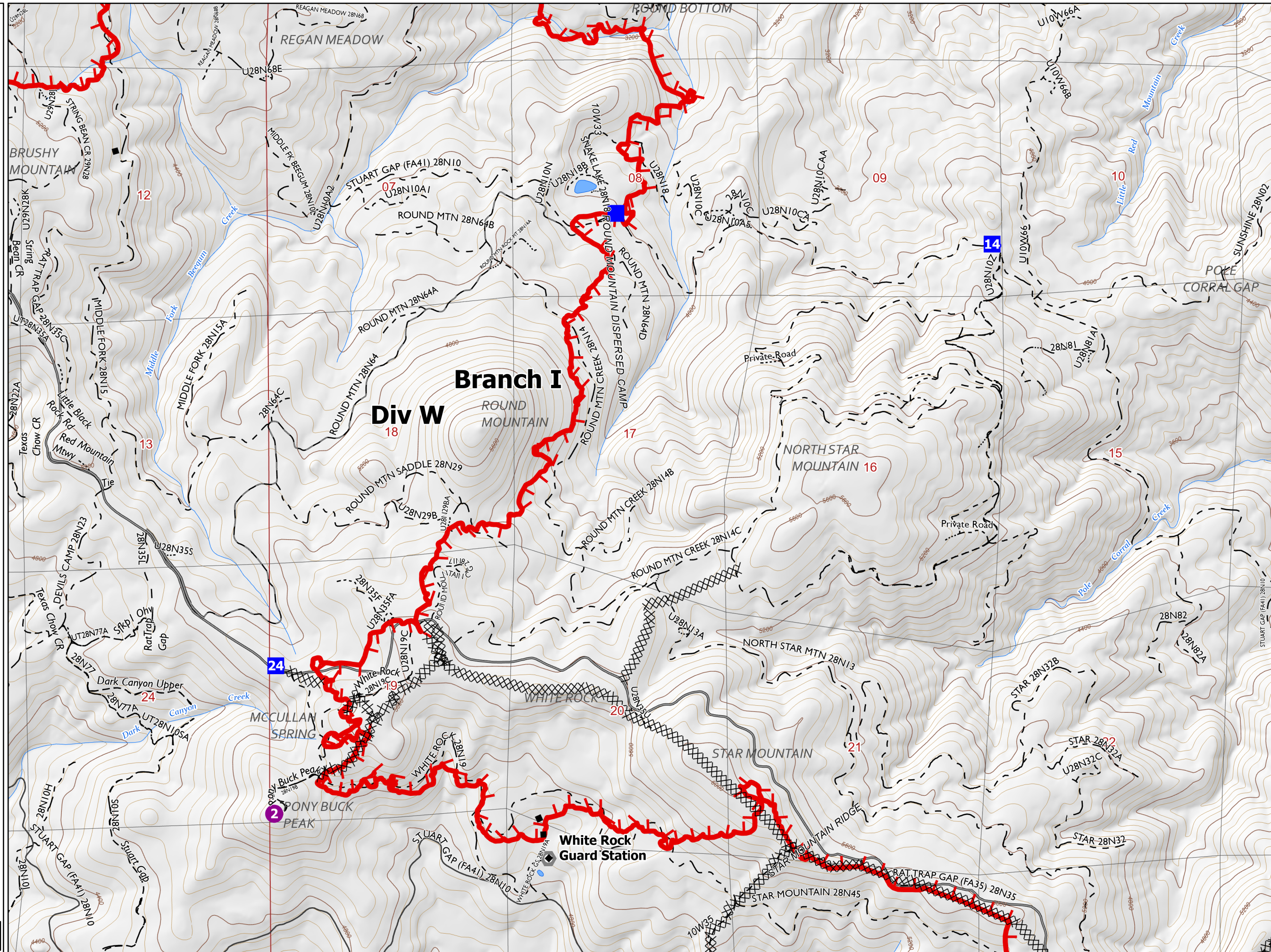
CA-SHF-001175

Page 13 of 30

Tile C3

| | | | | | | | |
|----|----|----|----|----|----|----|--|
| A1 | A2 | A3 | A4 | | | | |
| B1 | B2 | B3 | B4 | B5 | B6 | B7 | |
| C1 | C2 | C3 | C4 | C5 | C6 | C7 | |
| D2 | D3 | D4 | D5 | D6 | D7 | | |
| | | E4 | E5 | E6 | E7 | | |

- Helispot
- Drop Point
- Landmark
- XX XX Completed Dozer Line
- M - Completed Mixed Construction Line
- ┌ Fire Edge
- BuildingFootprints



1:24,000

Last Updated
8/17/2021
23:13







IAP MCFARLAND

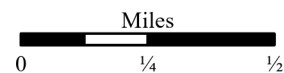
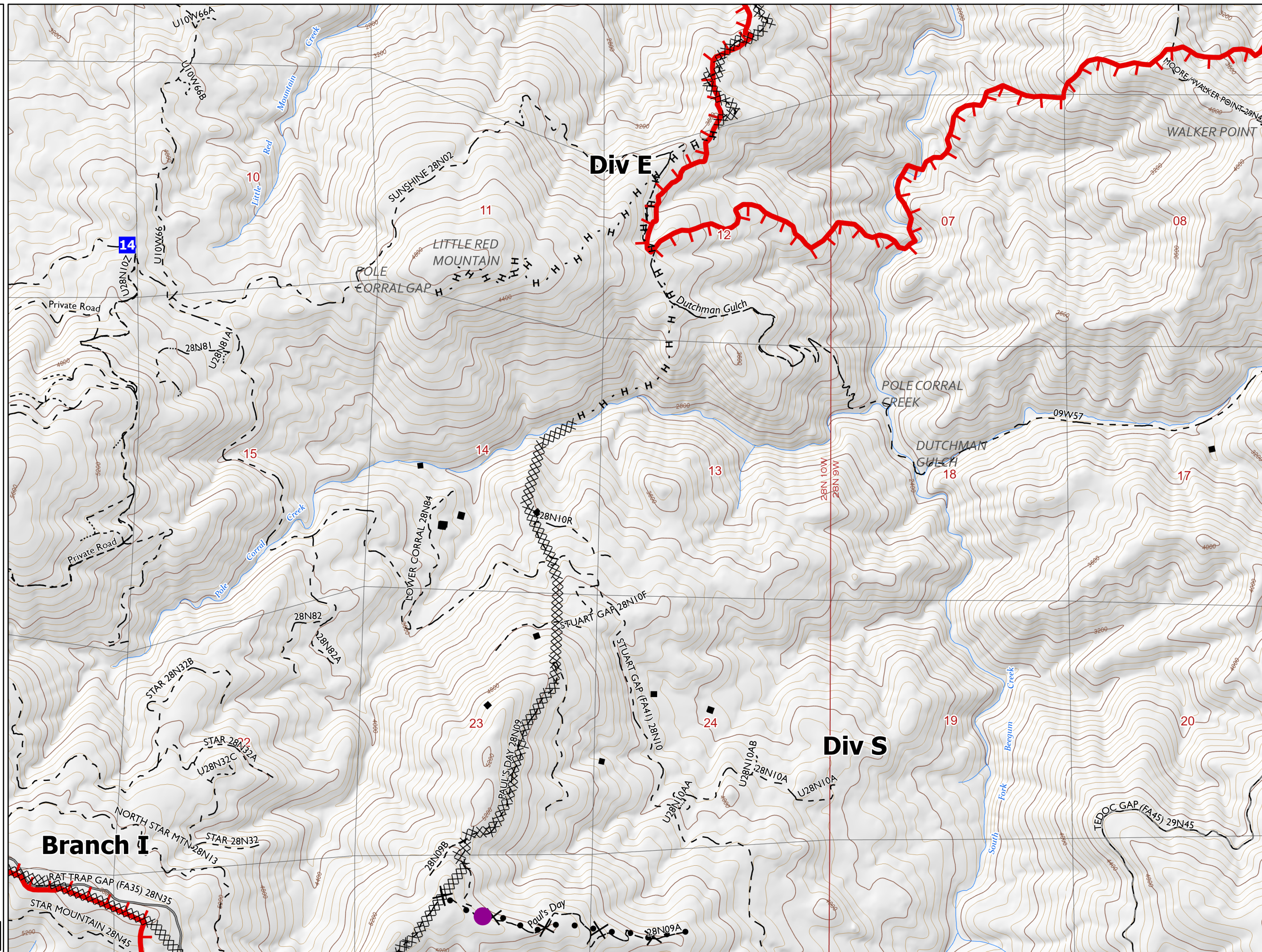
CA-SHF-001175

Page 14 of 30

Tile C4

| | | | | | | | |
|----|----|----|----|----|----|----|--|
| A1 | A2 | A3 | A4 | | | | |
| B1 | B2 | B3 | B4 | B5 | B5 | | |
| C1 | C2 | C3 | C4 | C5 | C6 | C7 | |
| D2 | D3 | D4 | D5 | D6 | D7 | | |
| | E4 | E5 | E6 | E7 | | | |

-  Helispot
-  Drop Point
-  Repeater
-  Completed Dozer Line
-  Completed Hand Line
-  Planned Dozer Line
-  Fire Edge
-  BuildingFootprints



1:24,000

Last Updated
8/17/2021
23:13

IAP MCFARLAND

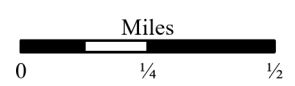
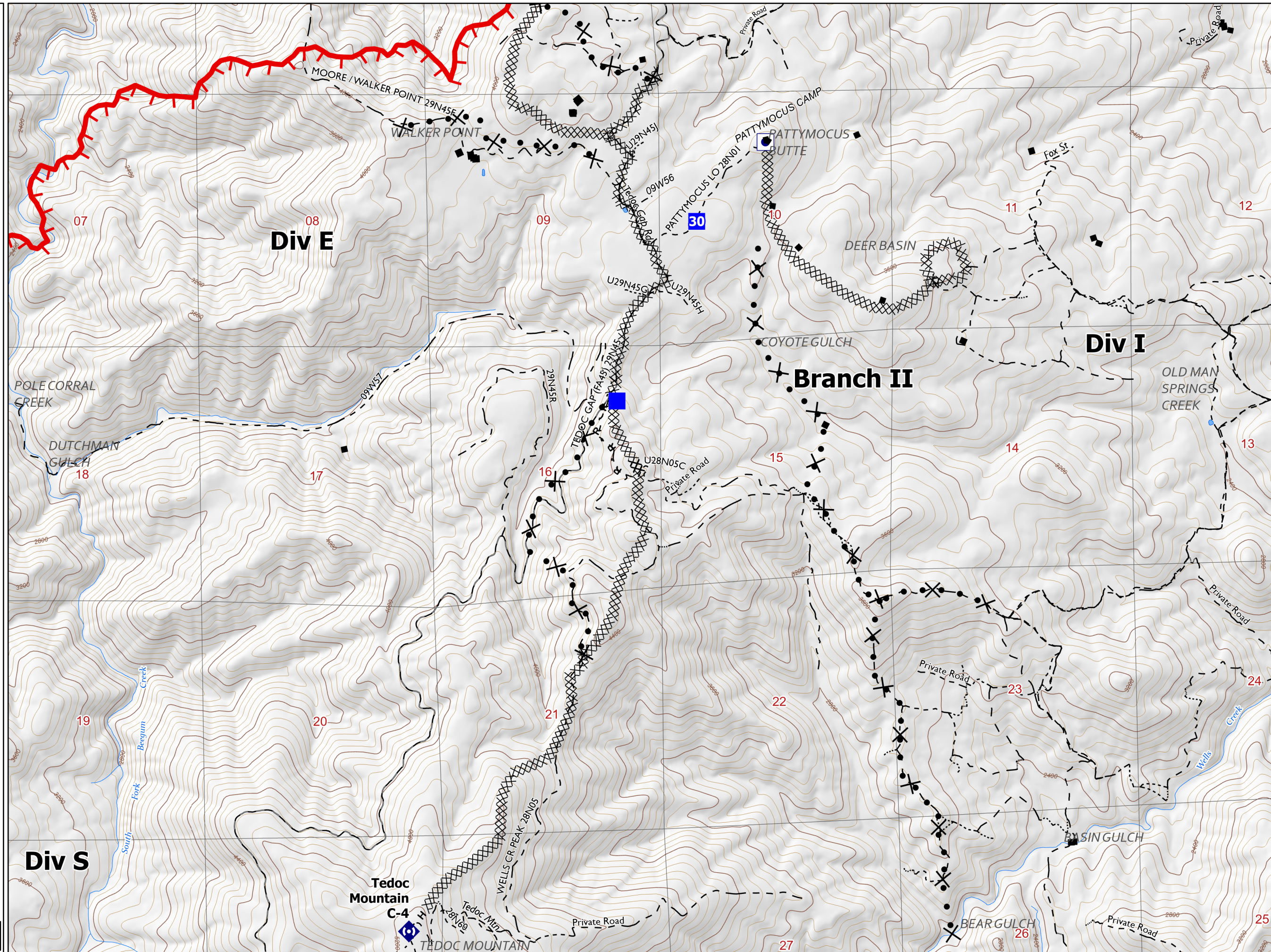
CA-SHF-001175

Page 15 of 30

Tile C5

| | | | | | | | |
|----|----|----|----|----|----|----|--|
| A1 | A2 | A3 | A4 | | | | |
| B1 | B2 | B3 | B4 | B5 | B5 | | |
| C1 | C2 | C3 | C4 | C5 | C6 | C7 | |
| D2 | D3 | D4 | D5 | D6 | D7 | | |
| | | E4 | E5 | E6 | E7 | | |

- Other Property
- Drop Point
- Repeater
- Completed Dozer Line
- Completed Hand Line
- Completed Road as Line
- Planned Dozer Line
- Fire Edge
- BuildingFootprints



1:24,000

Last Updated
8/17/2021
23:13

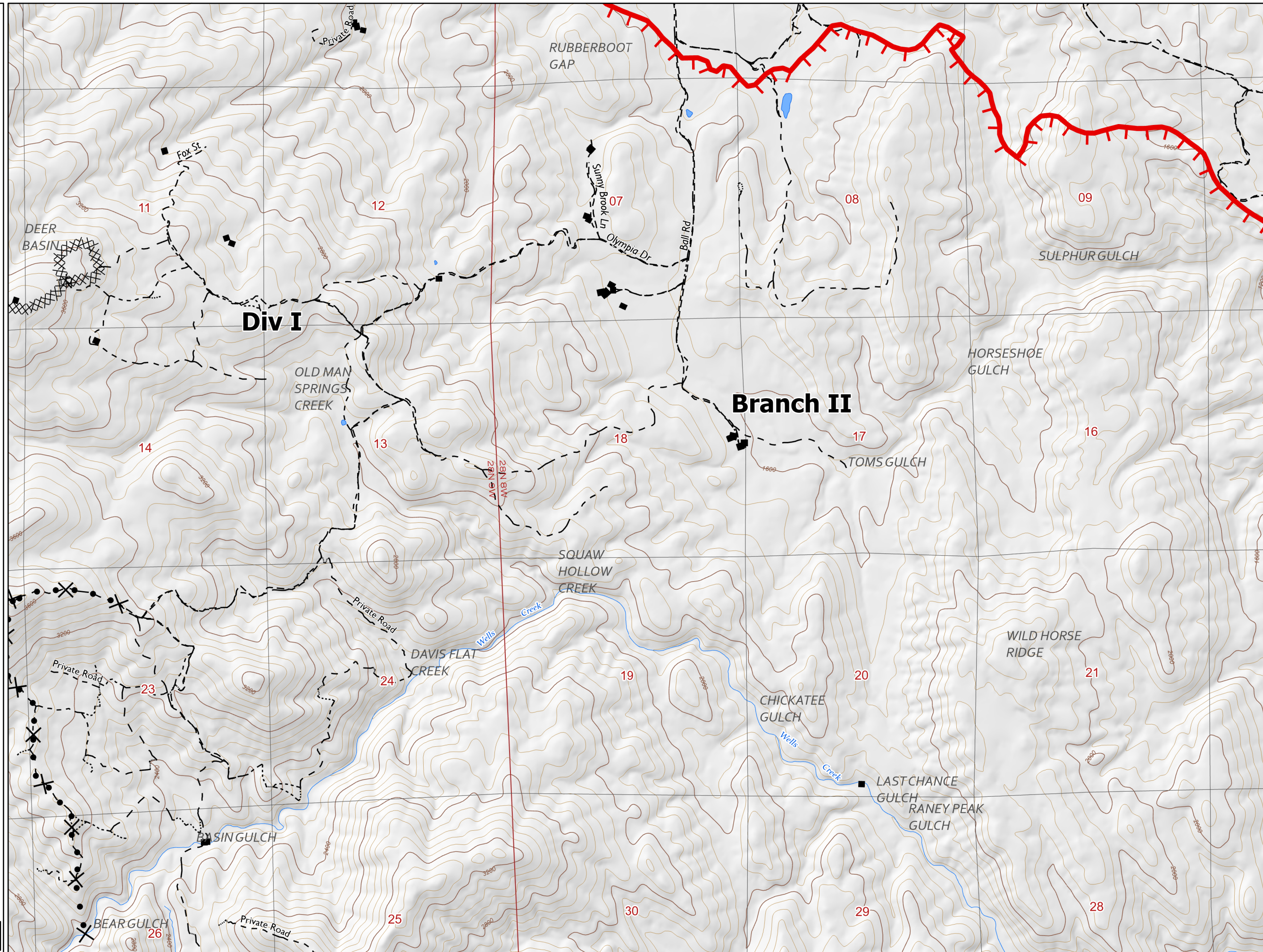
IAP MCFARLAND





CA-SHF-001175

Page 16 of 30
Tile C6

| | | | | | | | |
|----|----|----|----|----|----|----|--|
| A1 | A2 | A3 | A4 | | | | |
| B1 | B2 | B3 | B4 | B5 | B5 | | |
| C1 | C2 | C3 | C4 | C5 | C6 | C7 | |
| D2 | D3 | D4 | D5 | D6 | D7 | | |
| | E4 | E5 | E6 | E7 | | | |

- XX XX Completed Dozer Line
- X• Planned Dozer Line
- ▬ Fire Edge
- BuildingFootprints



Miles
0 1/4 1/2

1:24,000

Last Updated
8/17/2021
23:14




IAP MCFARLAND

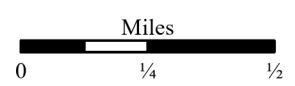
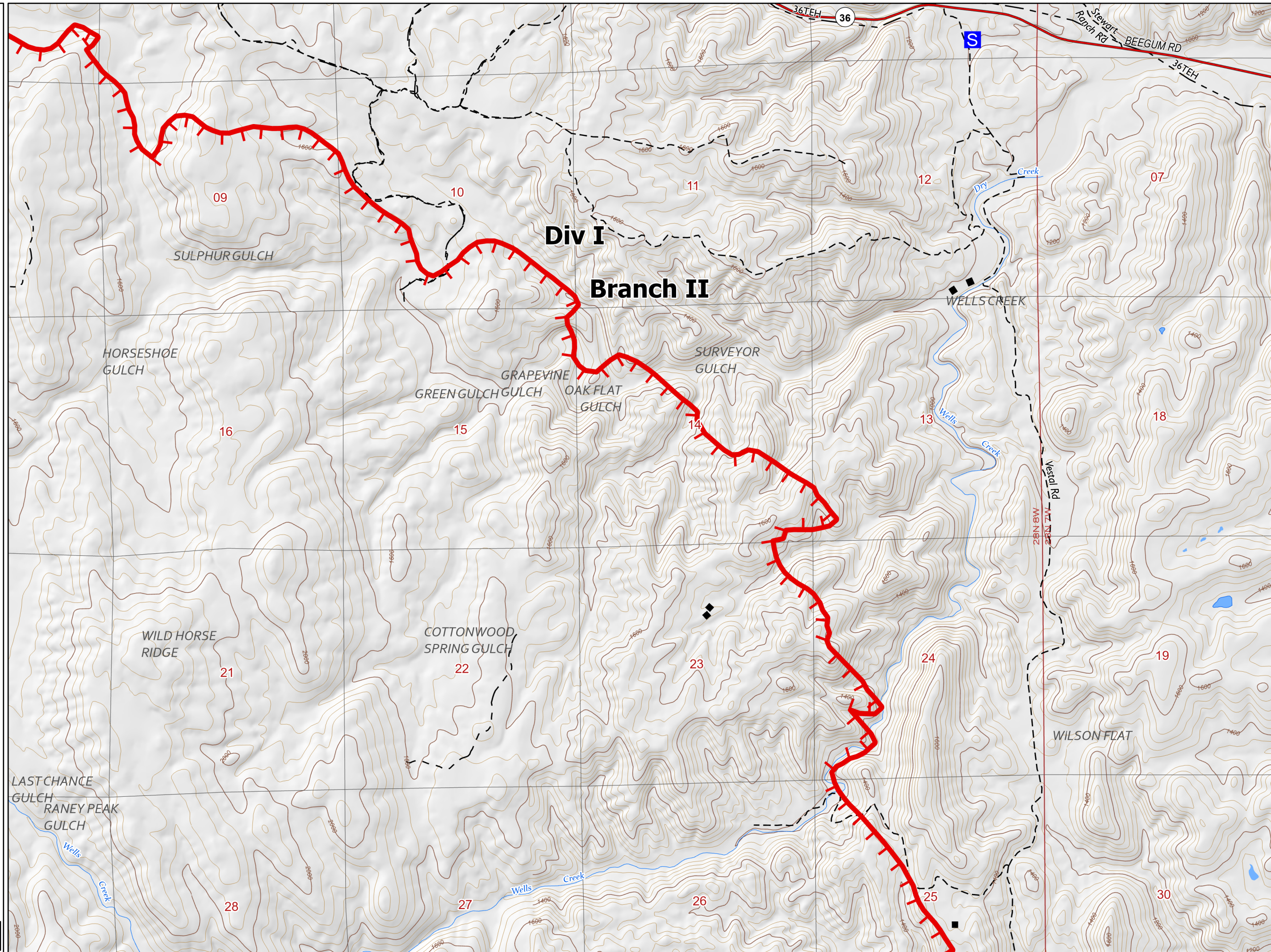
CA-SHF-001175

Page 17 of 30

Tile C7

| | | | | | | |
|----|----|----|----|----|----|----|
| A1 | A2 | A3 | A4 | | | |
| B1 | B2 | B3 | B4 | B5 | B6 | |
| C1 | C2 | C3 | C4 | C5 | C6 | C7 |
| D2 | D3 | D4 | D5 | D6 | D7 | |
| | E4 | E5 | E6 | E7 | | |

-  Staging Area
-  Fire Edge
-  BuildingFootprints



1:24,000

Last Updated
8/17/2021
23:14

IAP MCFARLAND

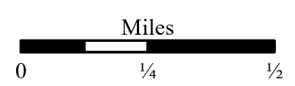
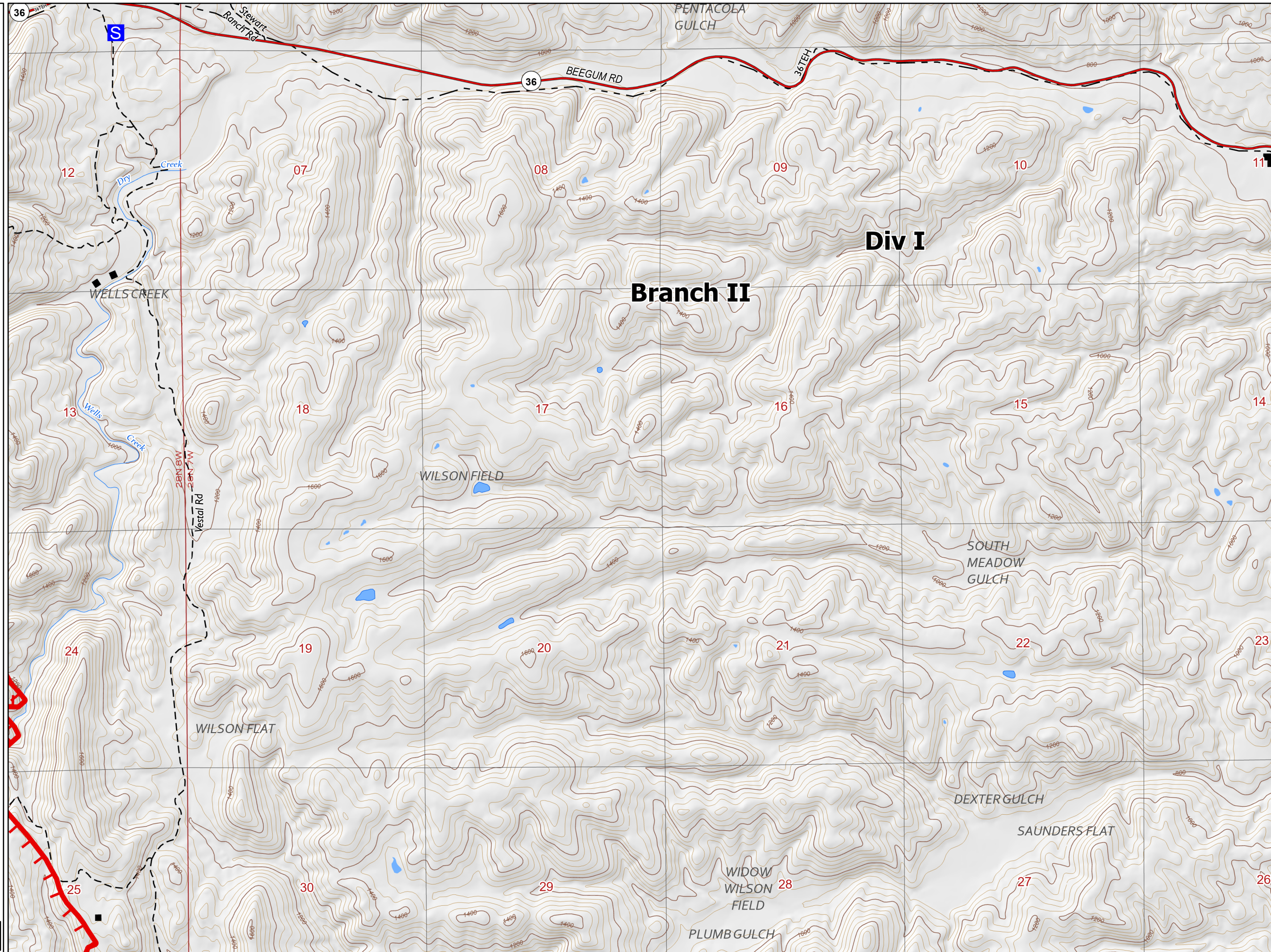
CA-SHF-001175

Page 18 of 30

Tile C8

| | | | | | | | |
|----|----|----|----|----|----|----|--|
| A1 | A2 | A3 | A4 | | | | |
| B1 | B2 | B3 | B4 | B5 | B6 | | |
| C1 | C2 | C3 | C4 | C5 | C6 | C7 | |
| | D2 | D3 | D4 | D5 | D6 | D7 | |
| | | E4 | E5 | E6 | E7 | | |

- Staging Area
- Fire Edge
- BuildingFootprints



1:24,000

Last Updated
8/17/2021
23:14

IAP MCFARLAND

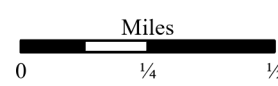
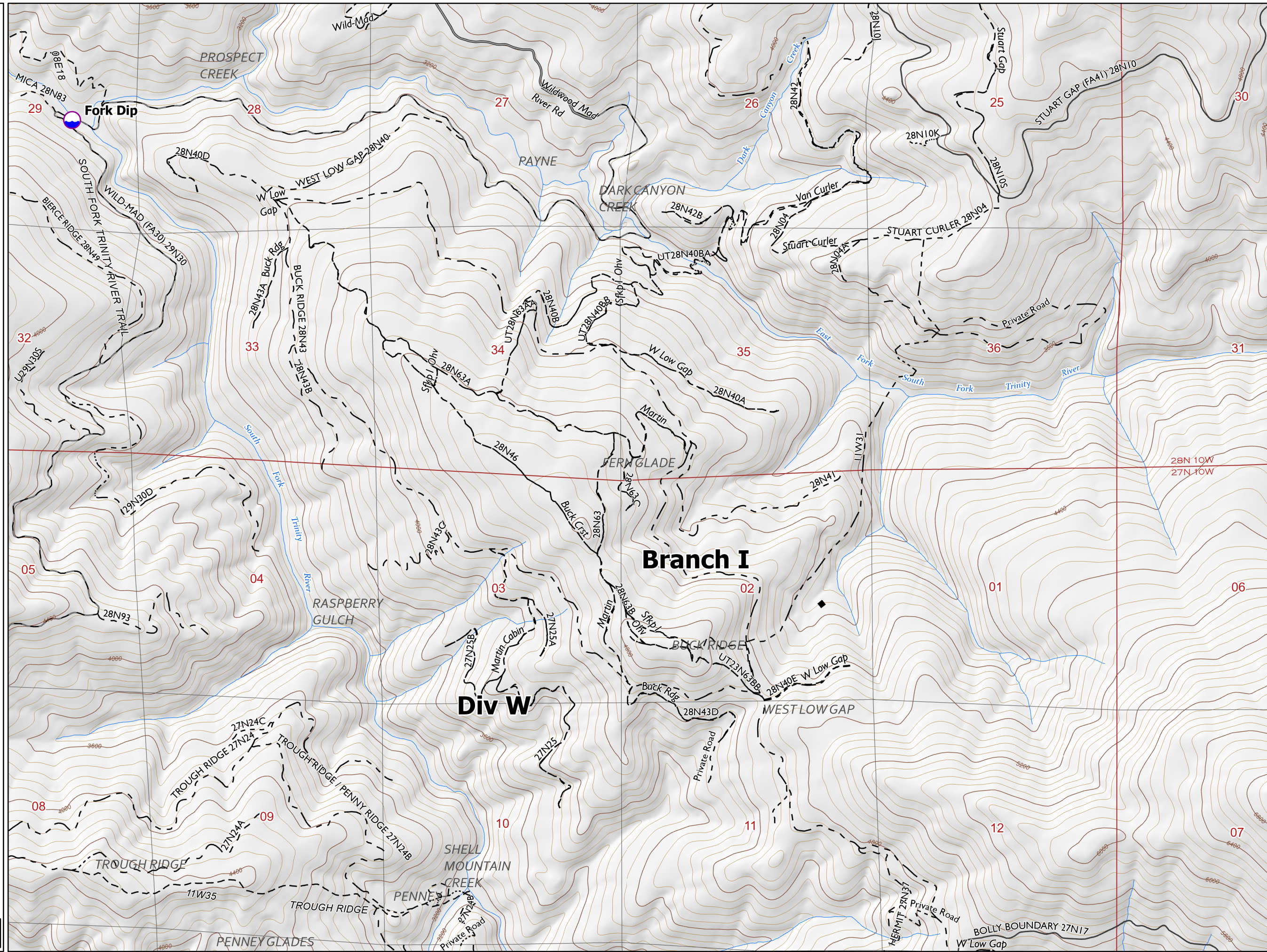
CA-SHF-001175

Page 19 of 30

Tile D2

| | | | | | | | |
|----|----|----|----|----|----|----|--|
| A1 | A2 | A3 | A4 | | | | |
| B1 | B2 | B3 | B4 | B5 | B6 | B7 | |
| C1 | C2 | C3 | C4 | C5 | C6 | C7 | |
| D2 | D3 | D4 | D5 | D6 | D7 | | |
| | E4 | E5 | E6 | E7 | | | |

-  Dip Site
-  BuildingFootprints



1:24,000

Last Updated
8/17/2021
23:15

IAP MCFARLAND

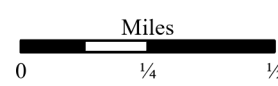
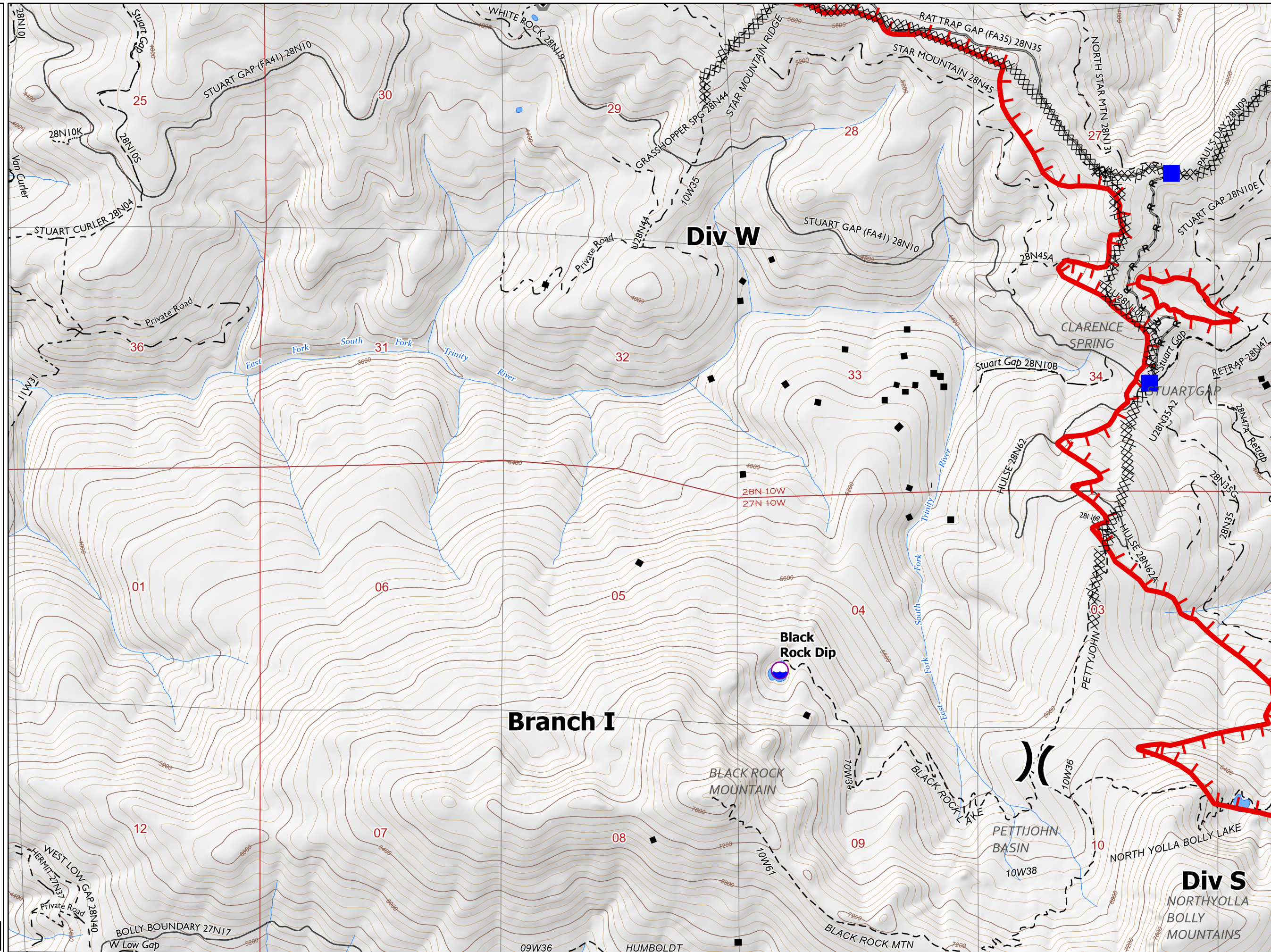
CA-SHF-001175

Page 20 of 30

Tile D3

| | | | | | | | |
|----|----|----|----|----|----|----|--|
| A1 | A2 | A3 | A4 | | | | |
| B1 | B2 | B3 | B4 | B5 | B6 | B7 | |
| C1 | C2 | C3 | C4 | C5 | C6 | C7 | |
| D1 | D2 | D3 | D4 | D5 | D6 | D7 | |
| | | | E4 | E5 | E6 | E7 | |

- Dip Site
- Division Break
- Drop Point
- Landmark
- Completed Dozer Line
- Completed Road as Line
- Fire Edge
- Building Footprints



1:24,000

Last Updated
8/17/2021
23:15

Div S
NORTH YOLLA
BOLLY
MOUNTAINS













IAP MCFARLAND

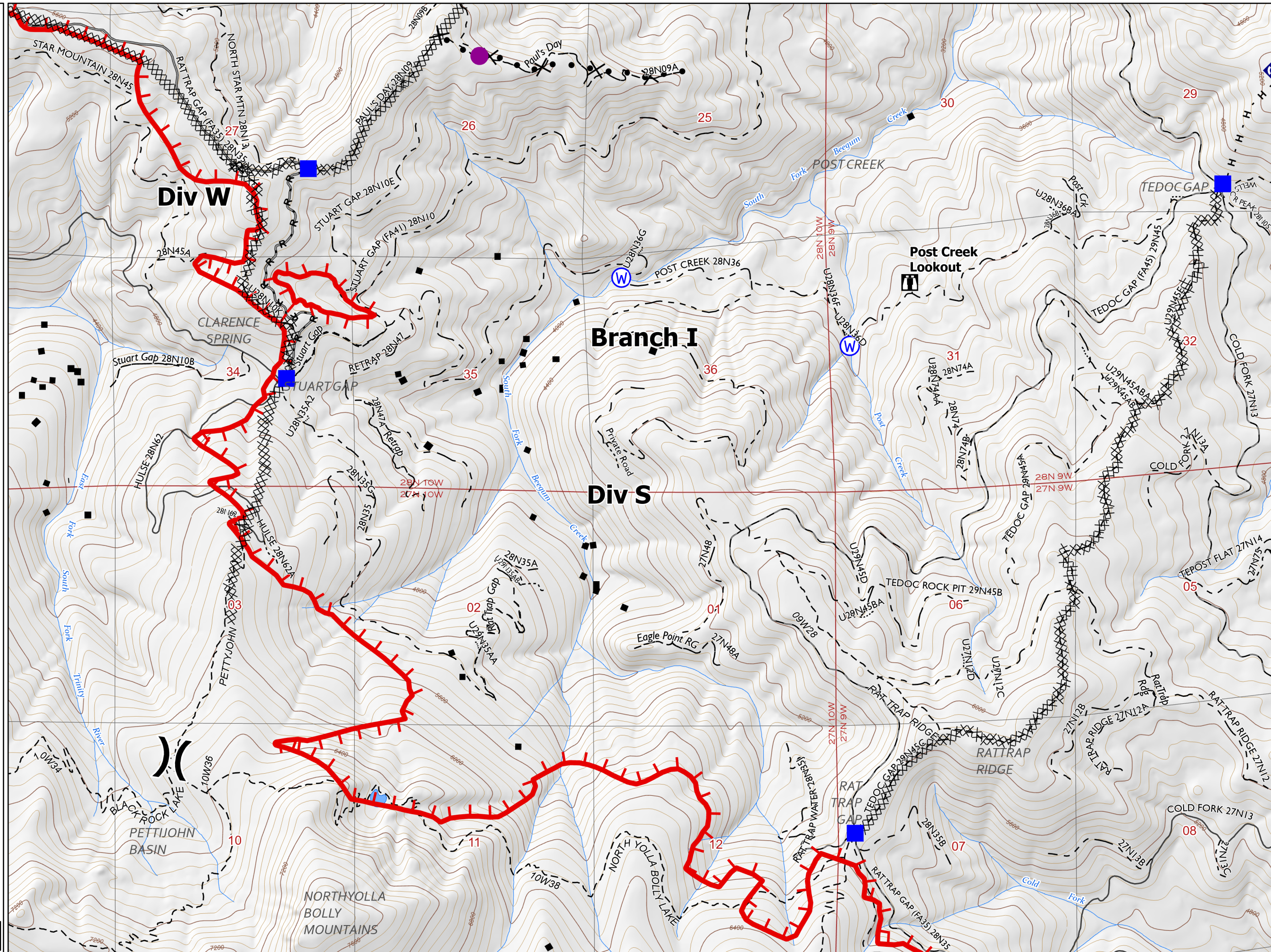
CA-SHF-001175





Page 21 of 30


Tile D4

| | | | | | | | |
|----|----|----|----|----|----|----|--|
| A1 | A2 | A3 | A4 | | | | |
| B1 | B2 | B3 | B4 | B5 | B6 | B7 | |
| C1 | C2 | C3 | C4 | C5 | C6 | C7 | |
| D2 | D3 | D4 | D5 | D6 | D7 | | |
| | E4 | E5 | E6 | E7 | | | |

-  Helispot
-  Division Break
-  Drop Point
-  Lookout
-  Repeater
-  Water Source
-  Completed Dozer Line
-  Completed Hand Line
-  Completed Road as Line
-  Planned Dozer Line
-  Fire Edge
-  BuildingFootprints





1:24,000

Last Updated
8/17/2021
23:15










IAP MCFARLAND

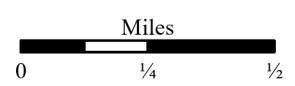
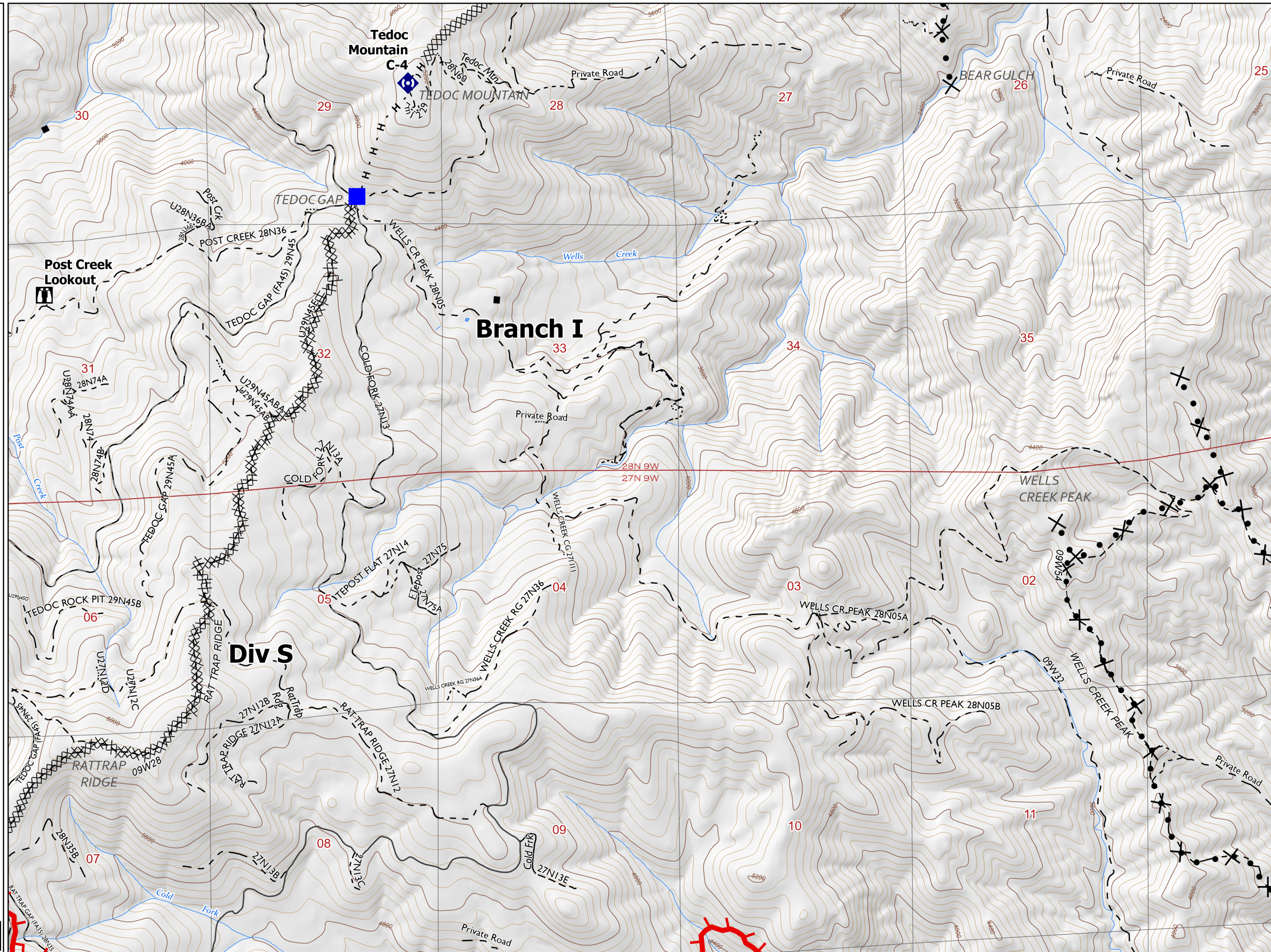
CA-SHF-001175

Page 22 of 30

Tile D5

| | | | | | | | |
|----|----|----|----|----|----|----|--|
| A1 | A2 | A3 | A4 | | | | |
| B1 | B2 | B3 | B4 | B5 | B6 | B7 | |
| C1 | C2 | C3 | C4 | C5 | C6 | C7 | |
| D2 | D3 | D4 | D5 | D6 | D7 | | |
| | E4 | E5 | E6 | E7 | | | |

-  Drop Point
-  Lookout
-  Repeater
-  Water Source
-  Completed Dozer Line
-  Completed Hand Line
-  Planned Dozer Line
-  Fire Edge
-  Building Footprints



1:24,000

Last Updated
8/17/2021
23:15

IAP MCFARLAND

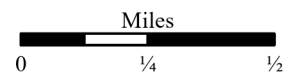
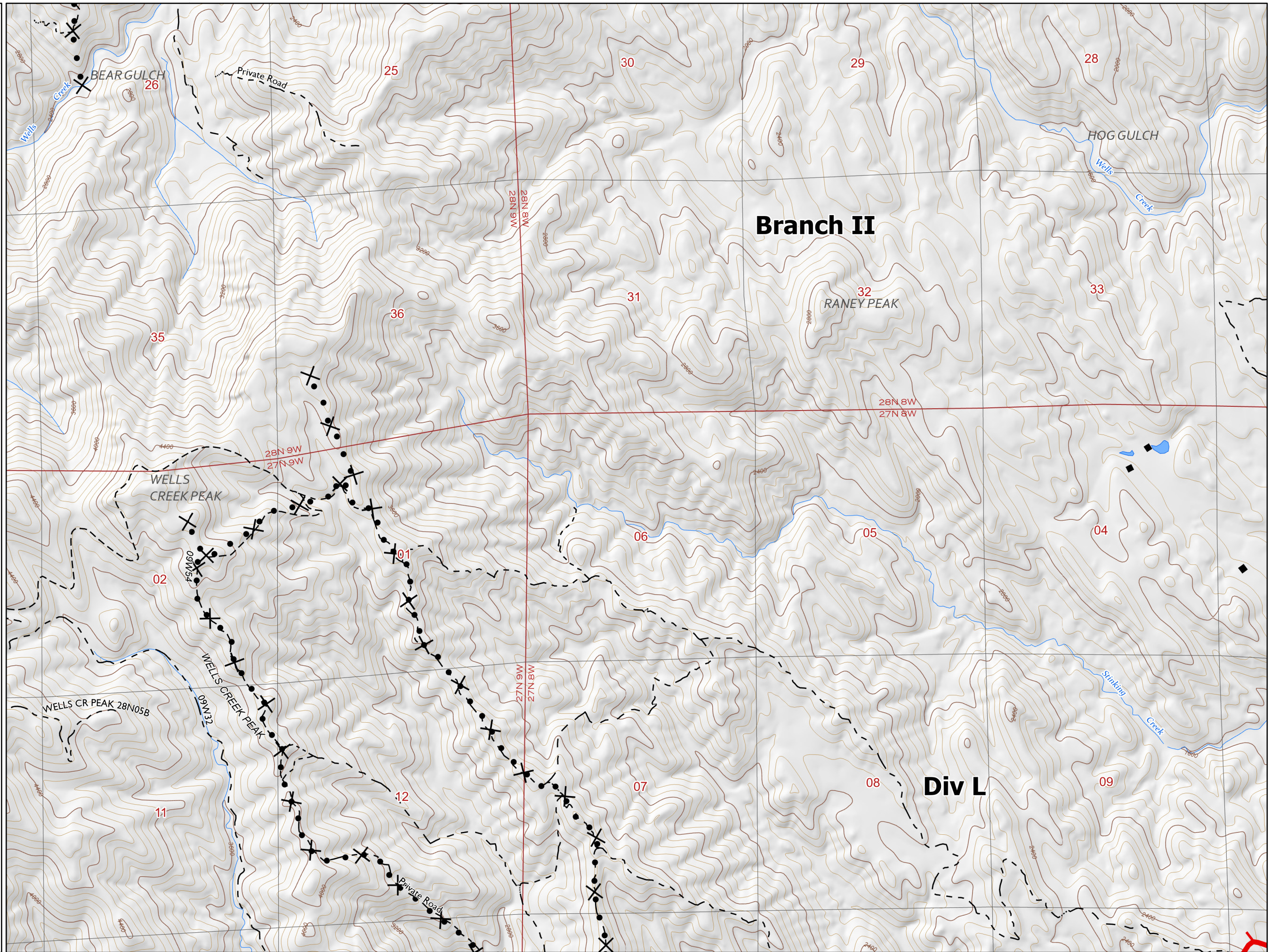
CA-SHF-001175

Page 23 of 30

Tile D6

| | | | | | | | |
|----|----|----|----|----|----|----|--|
| A1 | A2 | A3 | A4 | | | | |
| B1 | B2 | B3 | B4 | B5 | B6 | B7 | |
| C1 | C2 | C3 | C4 | C5 | C6 | C7 | |
| | D2 | D3 | D4 | D5 | D6 | D7 | |
| | E4 | E5 | E6 | E7 | | | |

- X• Planned Dozer Line
- ▬ Fire Edge
- BuildingFootprints



1:24,000

Last Updated
8/17/2021
23:16



IAP MCFARLAND

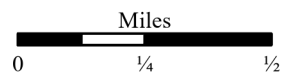
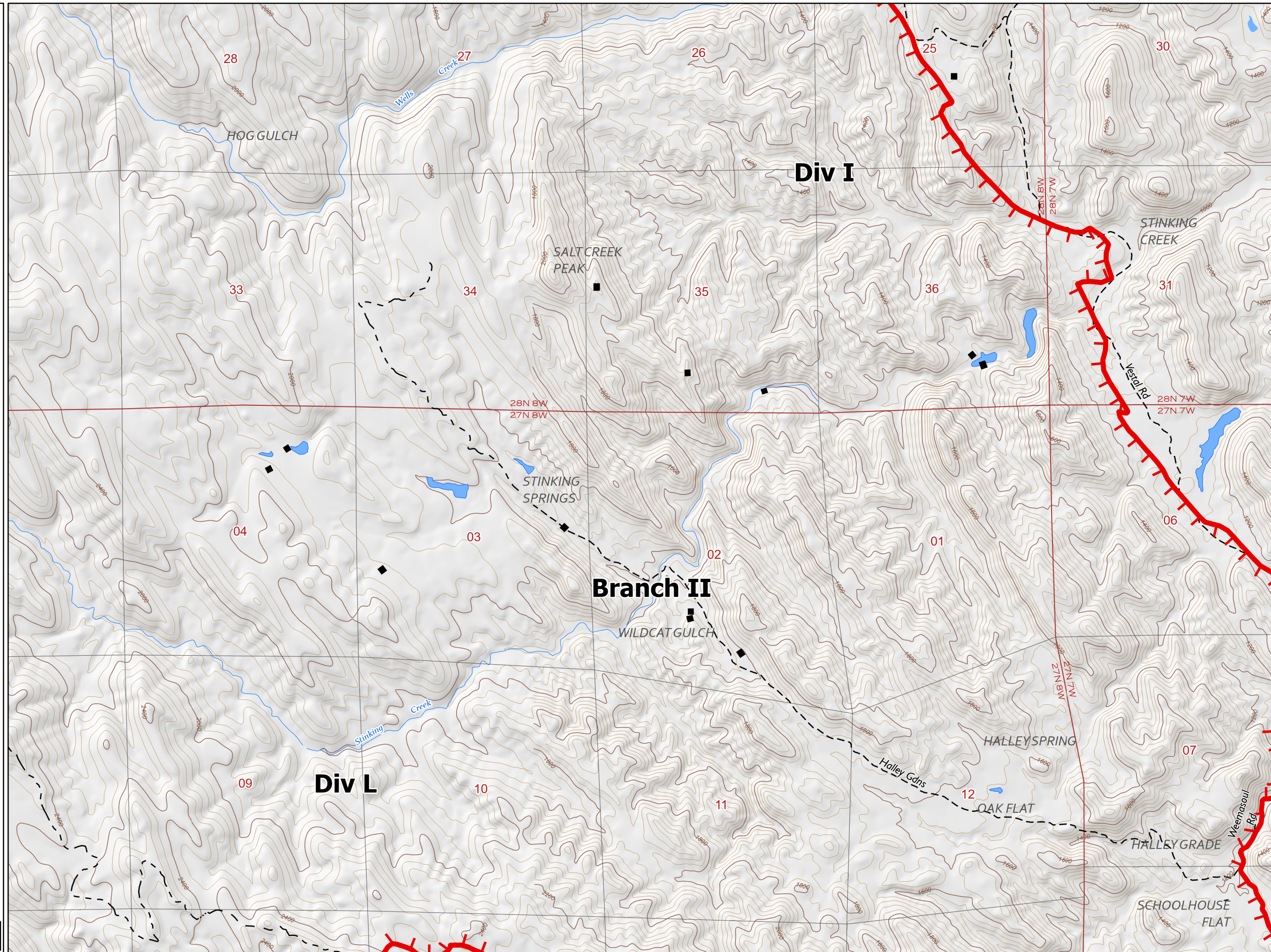
CA-SHF-001175

Page 24 of 30

Tile D7

| | | | | | | | |
|----|----|----|----|----|----|----|--|
| A1 | A2 | A3 | A4 | | | | |
| B1 | B2 | B3 | B4 | B5 | B6 | B7 | |
| C1 | C2 | C3 | C4 | C5 | C6 | C7 | |
| | D2 | D3 | D4 | D5 | D6 | D7 | |
| | | E4 | E5 | E6 | E7 | | |

-  Fire Edge
-  BuildingFootprints



1:24,000

Last Updated
8/17/2021
23:16

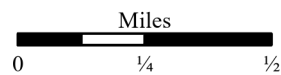
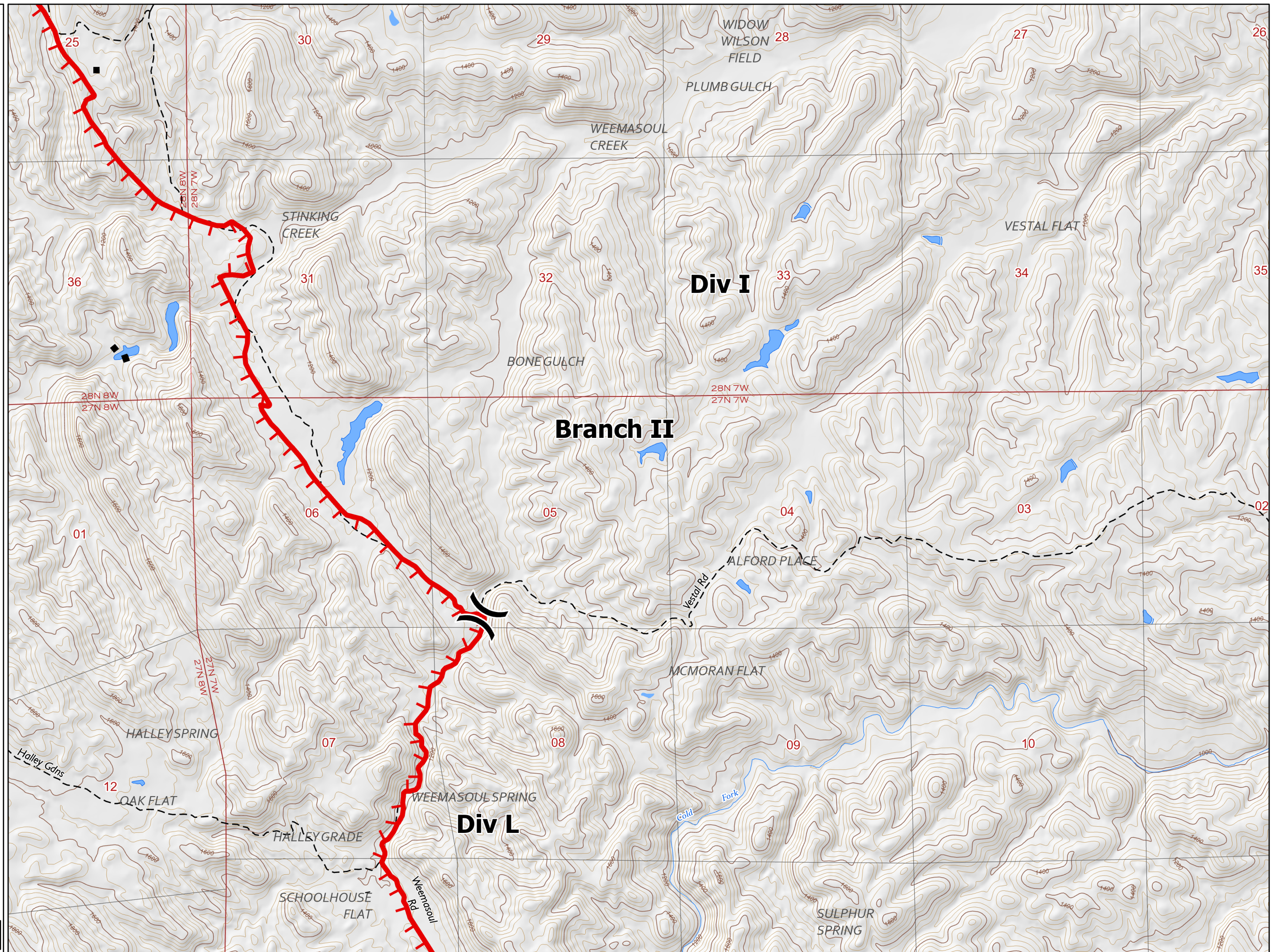
IAP MCFARLAND

CA-SHF-001175

Page 25 of 30
Tile D8

| | | | | | | | |
|----|----|----|----|----|----|----|--|
| A1 | A2 | A3 | A4 | | | | |
| B1 | B2 | B3 | B4 | B5 | B5 | | |
| C1 | C2 | C3 | C4 | C5 | C6 | C7 | |
| D2 | D3 | D4 | D5 | D6 | D7 | | |
| | E4 | E5 | E6 | E7 | | | |

- Division Break
- Fire Edge
- BuildingFootprints



1:24,000

Last Updated
8/17/2021
23:16



IAP MCFARLAND




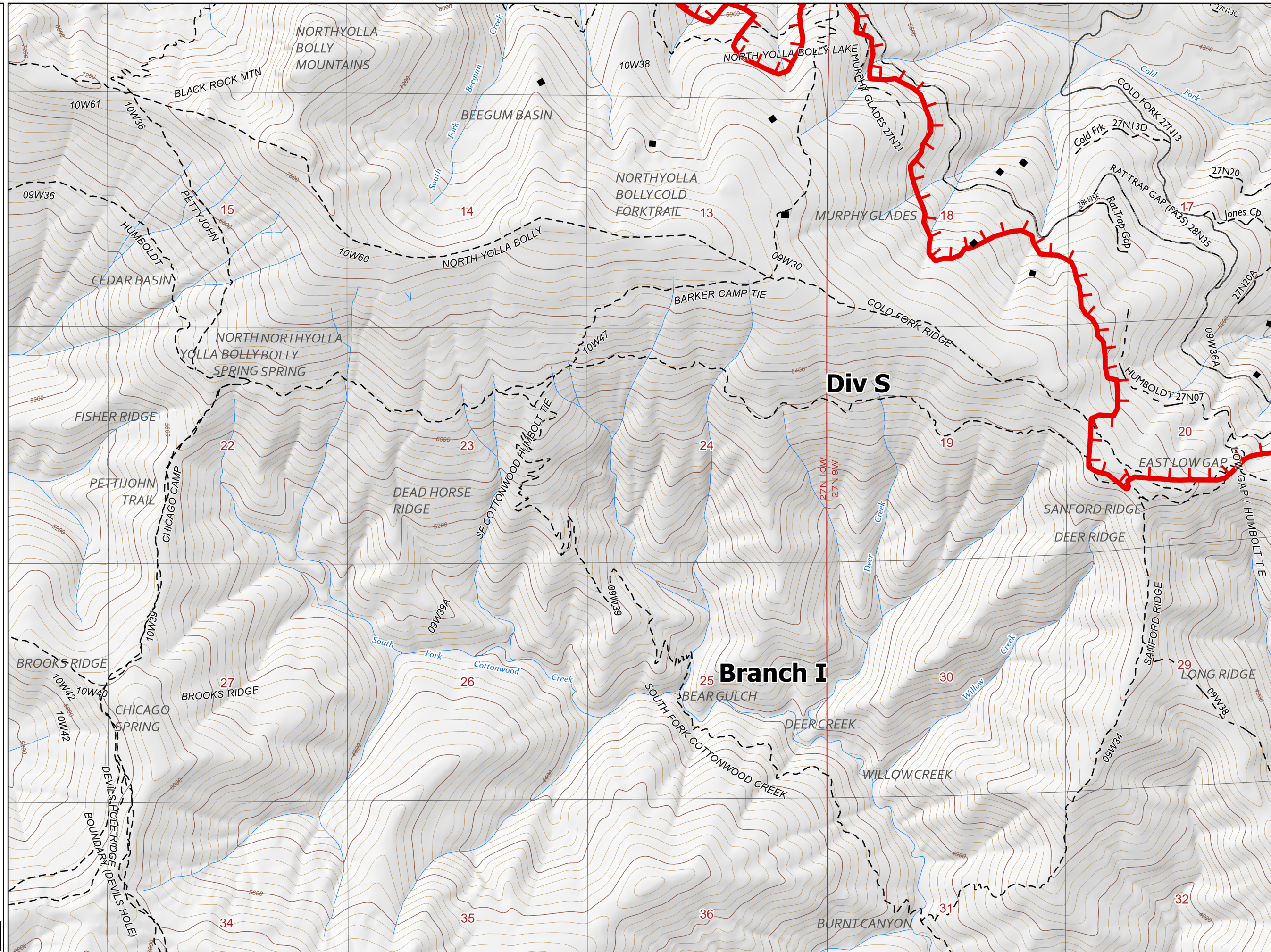
CA-SHF-001175

Page 26 of 30

Tile E4

| | | | | | | | |
|----|----|----|----|----|----|----|--|
| A1 | A2 | A3 | A4 | | | | |
| B1 | B2 | B3 | B4 | B5 | B6 | B7 | |
| C1 | C2 | C3 | C4 | C5 | C6 | C7 | |
| D2 | D3 | D4 | D5 | D6 | D7 | | |
| | | E4 | E5 | E6 | E7 | | |

-  Fire Edge
-  BuildingFootprints



Miles
0 1/4 1/2

1:24,000

Last Updated
8/17/2021
23:17

IAP MCFARLAND

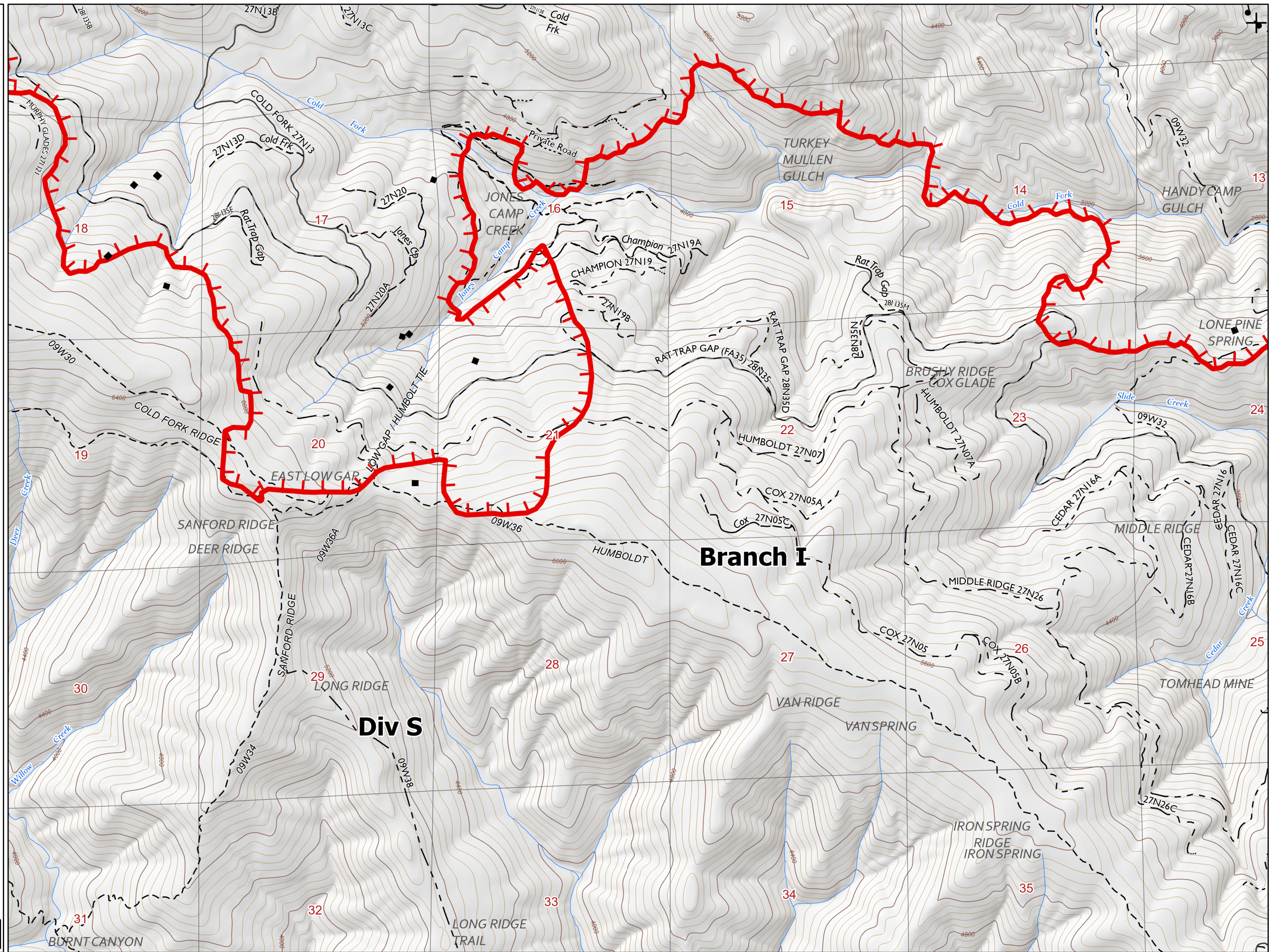
CA-SHF-001175

Page 27 of 30

Tile E5

| | | | | | | | |
|----|----|----|----|----|----|----|--|
| A1 | A2 | A3 | A4 | | | | |
| B1 | B2 | B3 | B4 | B5 | B5 | | |
| C1 | C2 | C3 | C4 | C5 | C6 | C7 | |
| D2 | D3 | D4 | D5 | D6 | D7 | | |
| | | E4 | E5 | E6 | E7 | | |

- X• Planned Dozer Line
- ▬ Fire Edge
- BuildingFootprints



Miles
0 1/4 1/2

Last Updated
8/17/2021
23:17

IAP MCFARLAND

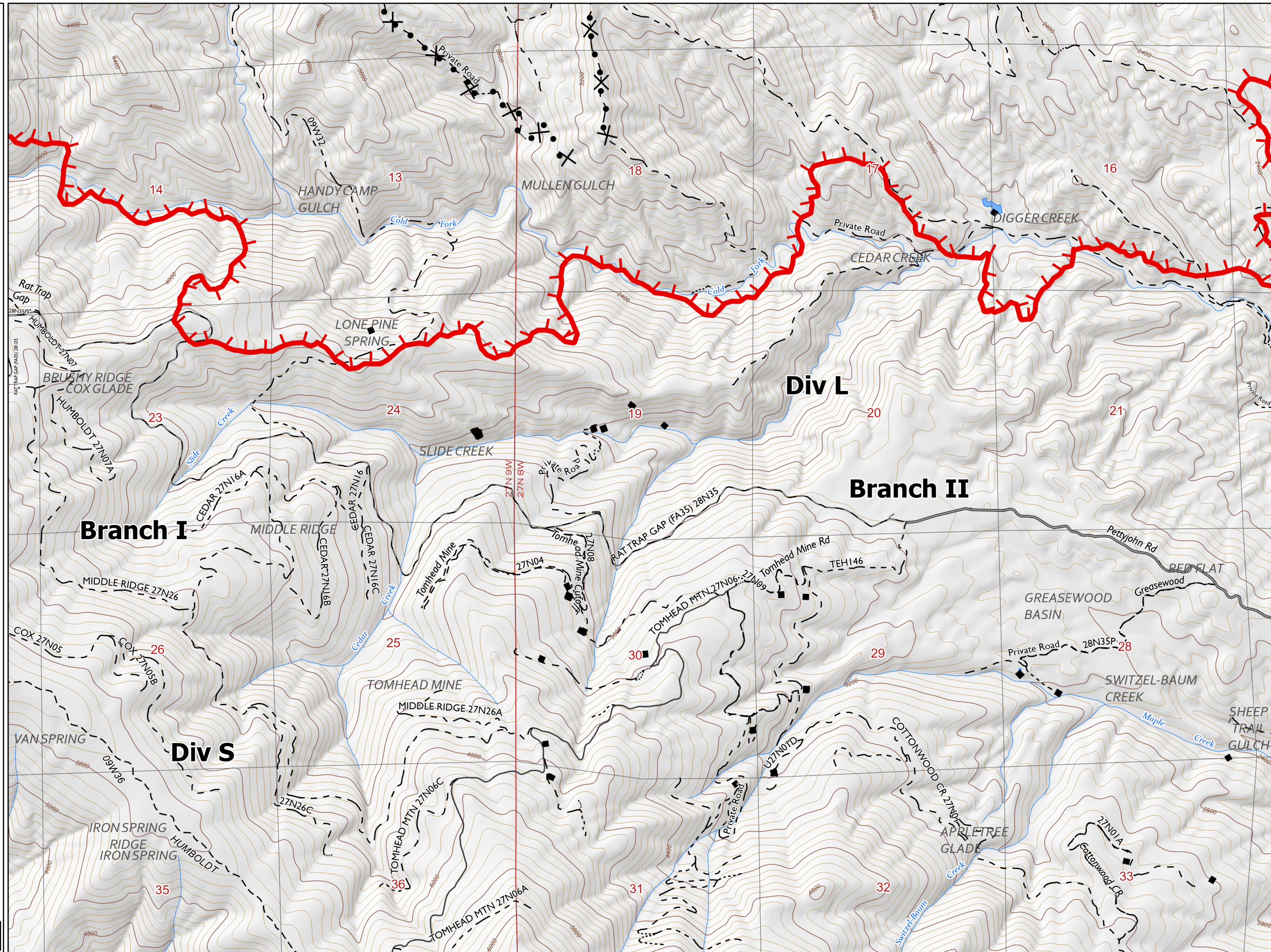
CA-SHF-001175

Page 28 of 30

Tile E6

| | | | | | | | |
|----|----|----|----|----|----|----|--|
| A1 | A2 | A3 | A4 | | | | |
| B1 | B2 | B3 | B4 | B5 | B6 | B7 | |
| C1 | C2 | C3 | C4 | C5 | C6 | C7 | |
| | D2 | D3 | D4 | D5 | D6 | D7 | |
| | | E4 | E5 | E6 | E7 | | |

- X• Planned Dozer Line
- ▬ Fire Edge
- Building Footprints



Logos for UAS (United Agency for Safety) and California Interagency Incident Management Team. Includes a QR code, a north arrow, and a scale bar in miles (0, 1/4, 1/2). A text box at the bottom right of the block states: "Last Updated 8/17/2021 23:17".

1:24,000



IAP MCFARLAND


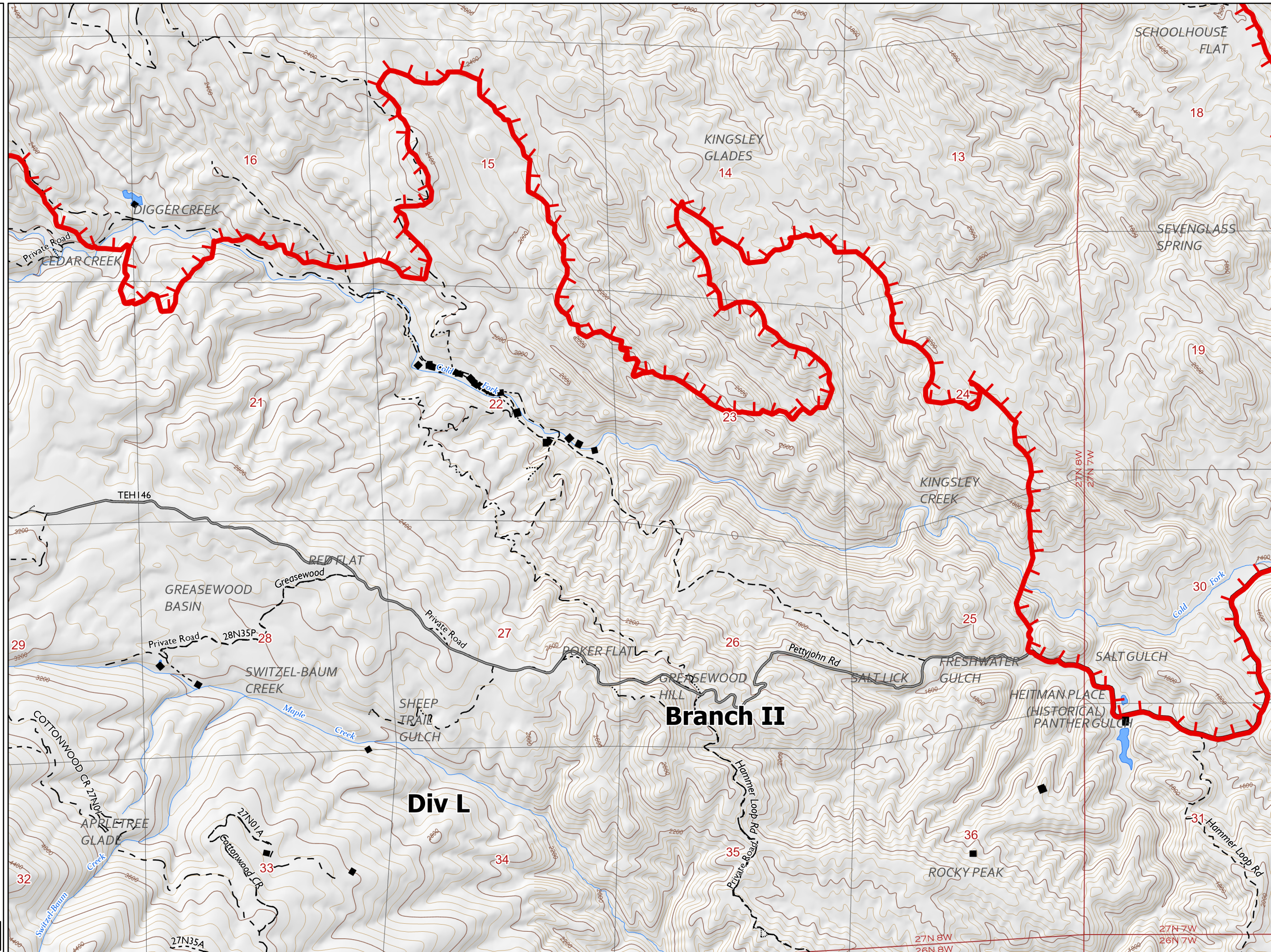
CA-SHF-001175

Page 29 of 30

Tile E7

| | | | | | | | |
|----|----|----|----|----|----|----|--|
| A1 | A2 | A3 | A4 | | | | |
| B1 | B2 | B3 | B4 | B5 | B5 | | |
| C1 | C2 | C3 | C4 | C5 | C6 | C7 | |
| | D2 | D3 | D4 | D5 | D6 | D7 | |
| | | E4 | E5 | E6 | E7 | | |

-  Fire Edge
-  BuildingFootprints



1:24,000



Last Updated
8/17/2021
23:17

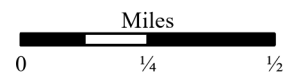
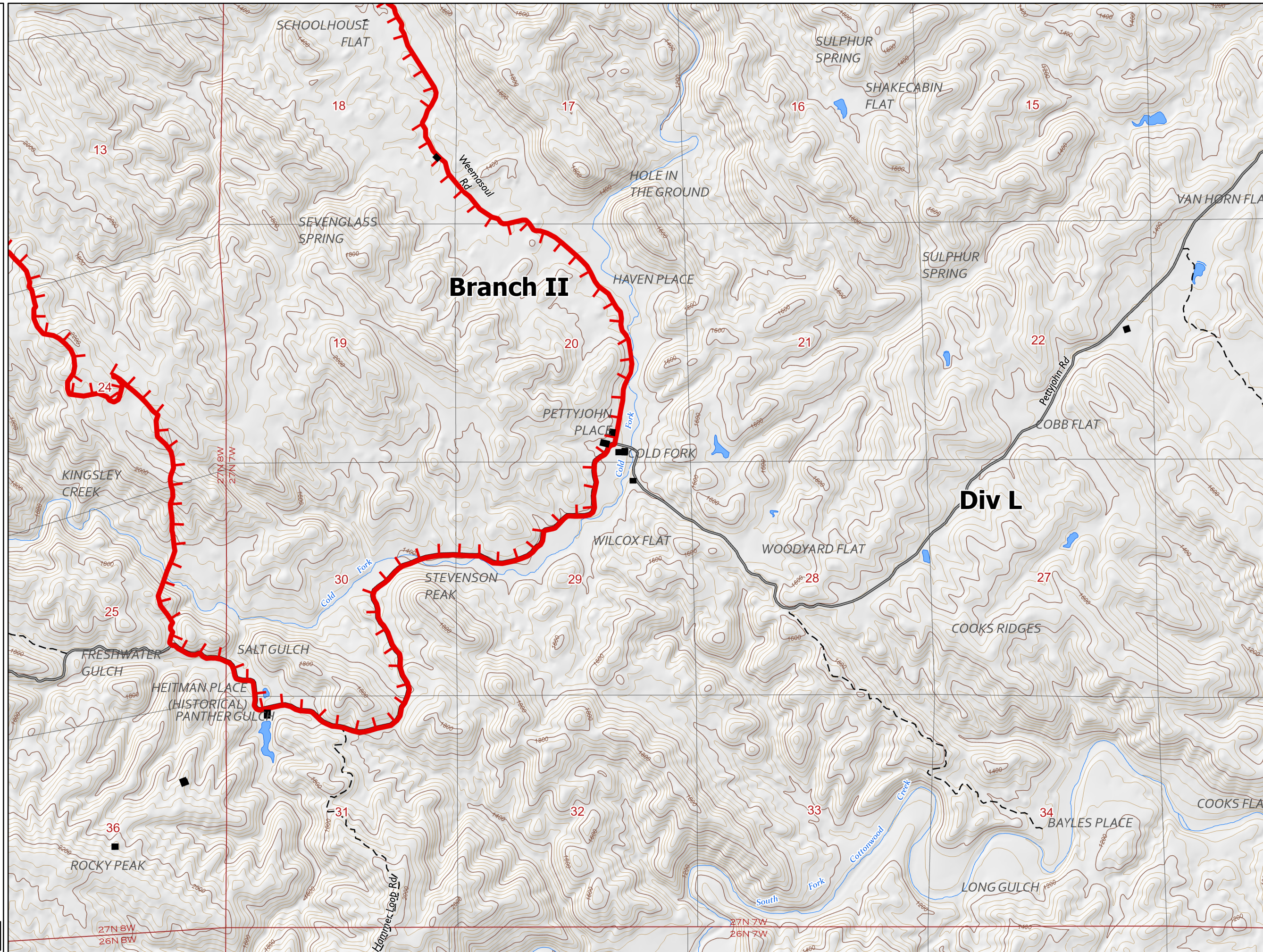
IAP MCFARLAND

CA-SHF-001175

Page 30 of 30
Tile E8

| | | | | | | | |
|----|----|----|----|----|----|----|--|
| A1 | A2 | A3 | A4 | | | | |
| B1 | B2 | B3 | B4 | B5 | B5 | | |
| C1 | C2 | C3 | C4 | C5 | C6 | C7 | |
| | D2 | D3 | D4 | D5 | D6 | D7 | |
| | | E4 | E5 | E6 | E7 | | |

-  Fire Edge
-  BuildingFootprints



1:24,000

Last Updated
8/17/2021
23:17