





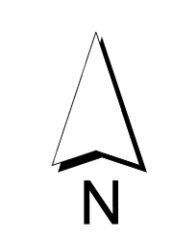
<ul style="list-style-type: none"> Other Property Pump Water Tank Dip Site Helispot Division Break 	<ul style="list-style-type: none"> Branch Break Incident Command Post Drop Point Staging Area Lookout Landmark 	<ul style="list-style-type: none"> Bridge Repeater Water Source Wildfire Daily Fire Perimeter County Boundary
--	--	--


BRIEFING

MCFARLAND
CA-SHF-001175
8/19/2021

114,231 acres at 1730 on 8/18



1:40,000

Map Updated: 8/18/2021 9:25