

# IAP MCFARLAND

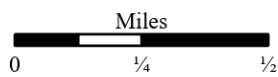
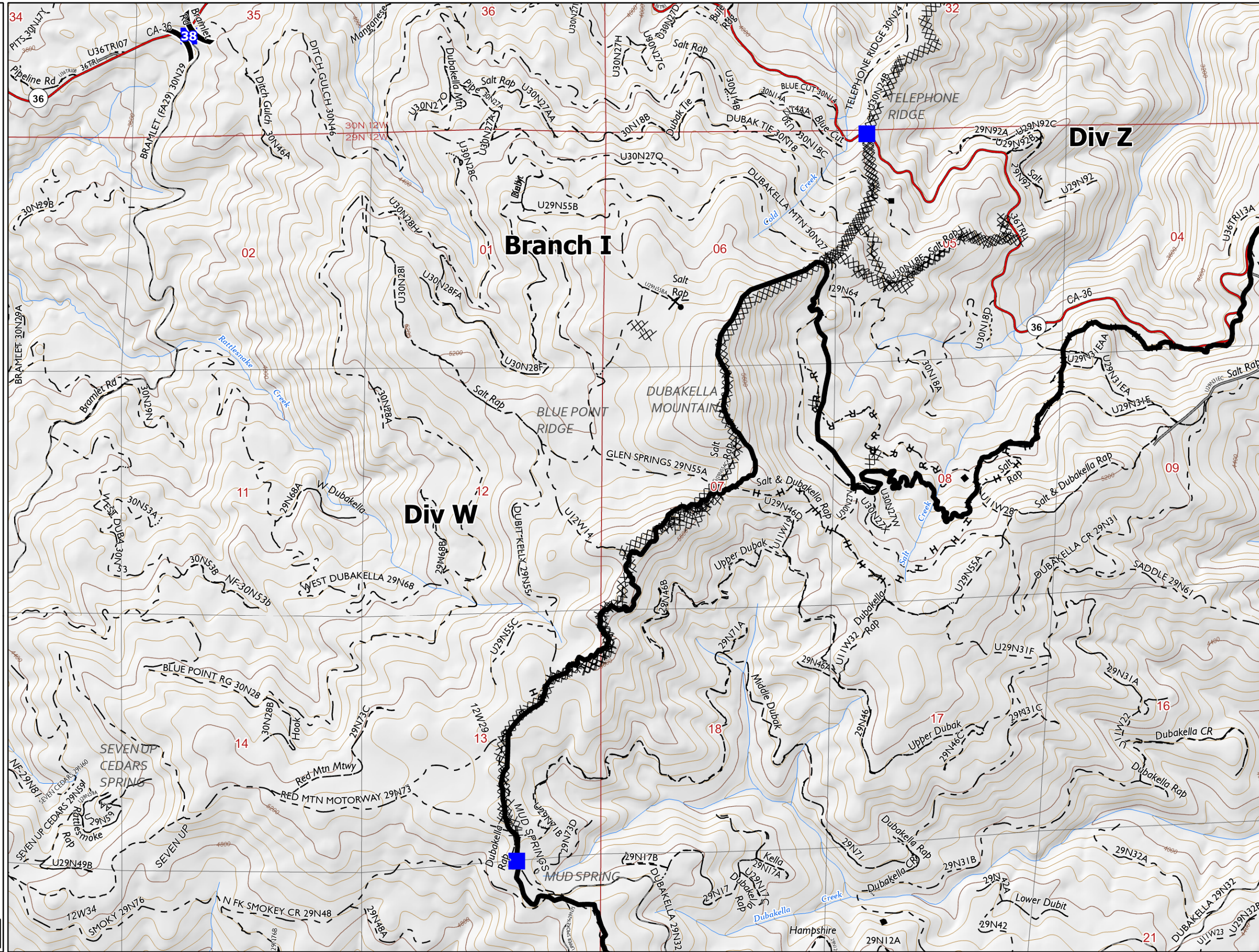
CA-SHF-001175

Page 1 of 29

Tile A1

A1	A2	A3	A4				
B1	B2	B3	B4	B5	B6		
C1	C2	C3	C4	C5	C6	C7	C8
	D3	D4	D5	D6	D7	D8	
	E4	E5	E6	E7	E8		

- ( ) Division Break
- Drop Point
- XX XX Completed Dozer Line
- H - Completed Hand Line
- R - Completed Road as Line
- X• Planned Dozer Line
- Contained Line
- BuildingFootprints



1:24,000

Last Updated  
8/18/2021  
21:34

# IAP MCFARLAND

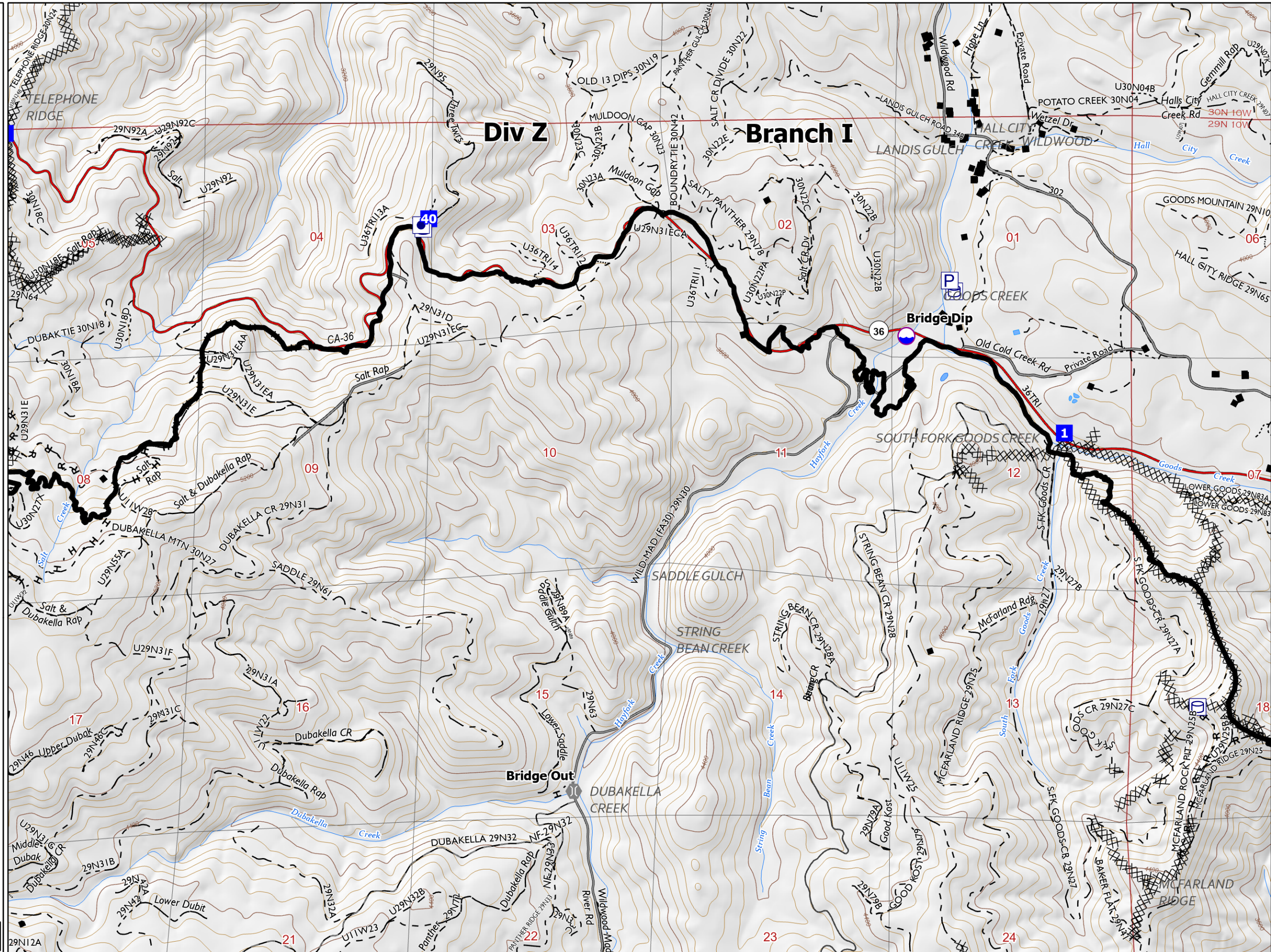
CA-SHF-001175

Page 2 of 29

Tile A2

A1	A2	A3	A4				
B1	B2	B3	B4	B5	B6		
C1	C2	C3	C4	C5	C6	C7	C8
	D3	D4	D5	D6	D7	D8	
	E4	E5	E6	E7	E8		

- Other Property
- Pump
- Water Tank
- Dip Site
- Drop Point
- Bridge
- Completed Dozer Line
- Completed Hand Line
- Completed Road as Line
- Contained Line
- BuildingFootprints



1:24,000

Last Updated  
8/18/2021  
21:34

# IAP MCFARLAND

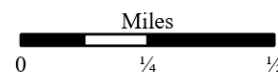
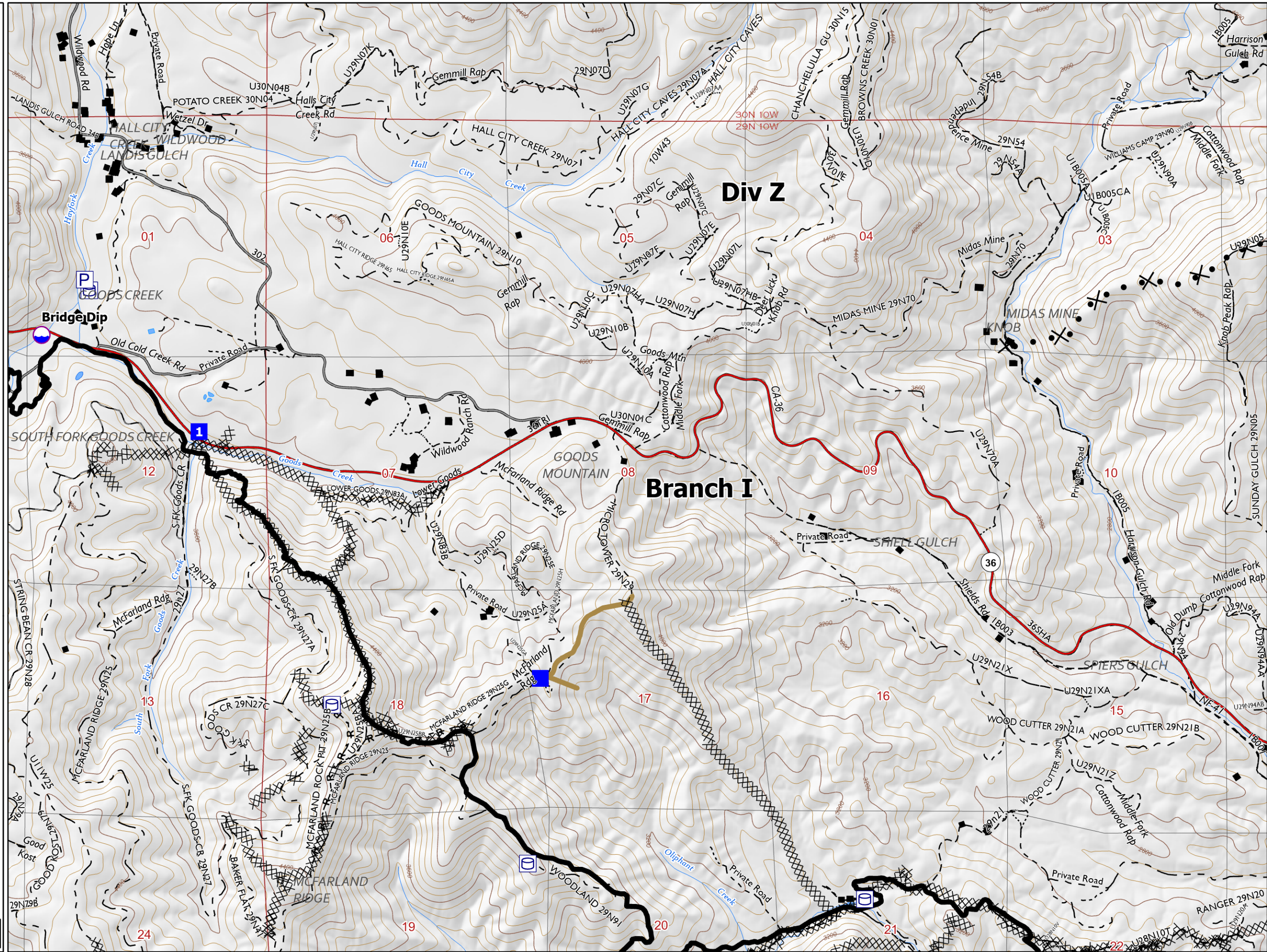
CA-SHF-001175

Page 3 of 29

Tile A3

A1	A2	A3	A4				
B1	B2	B3	B4	B5	B6		
C1	C2	C3	C4	C5	C6	C7	C8
	D3	D4	D5	D6	D7	D8	
	E4	E5	E6	E7	E8		

- Pump
- Water Tank
- Dip Site
- Drop Point
- Completed Dozer Line
- Completed Mixed Construction Line
- Completed Road as Line
- Planned Dozer Line
- Repair Line
- Contained Line
- Building Footprints



1:24,000

Last Updated  
8/18/2021  
21:35










# IAP MCFARLAND

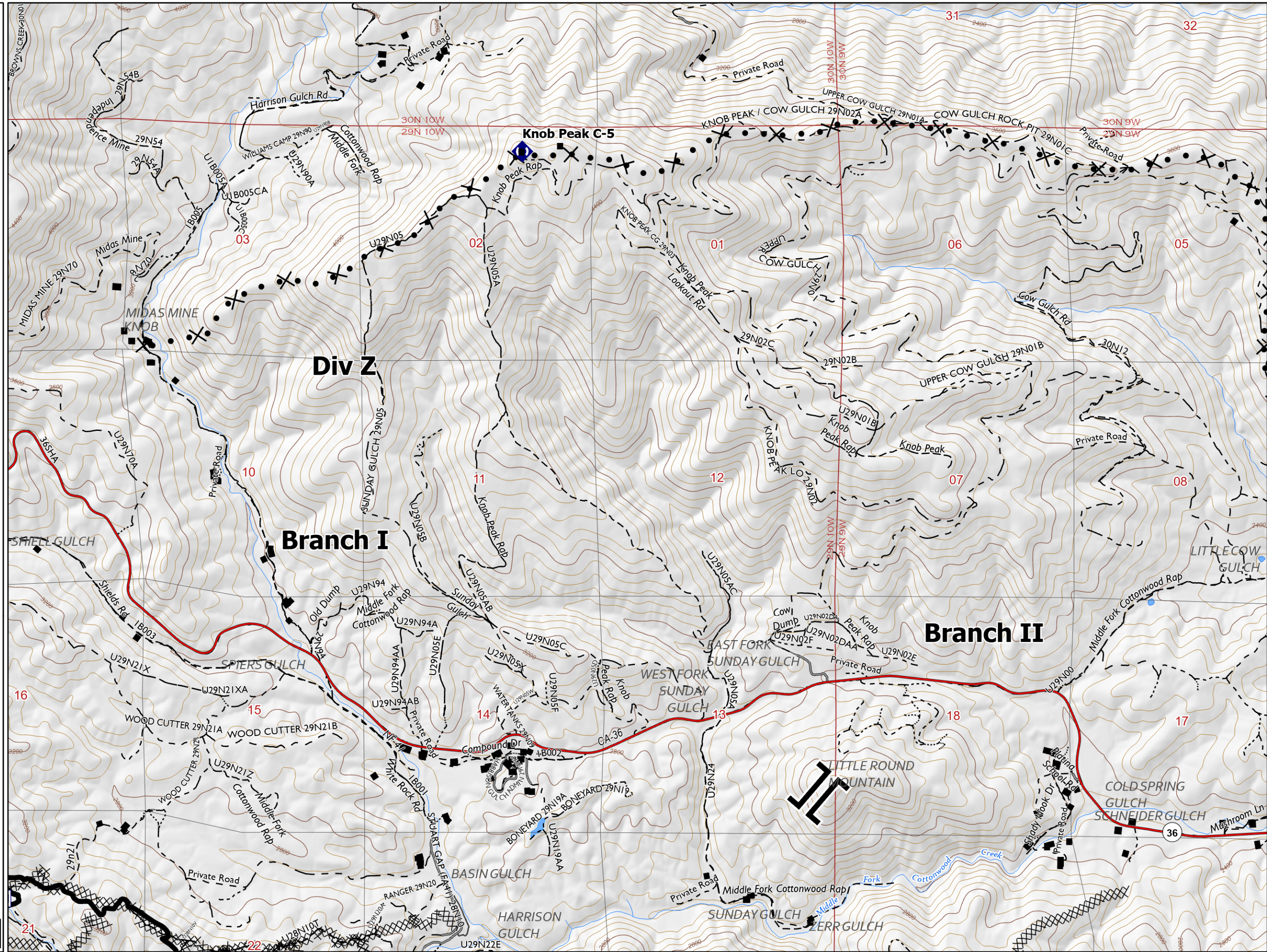
CA-SHF-001175




Page 4 of 29


Tile A4

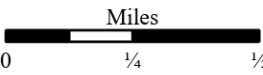
A1	A2	A3	A4						
B1	B2	B3	B4	B5	B6				
C1	C2	C3	C4	C5	C6	C7	C8		
		D3	D4	D5	D6	D7	D8		
		E4	E5	E6	E7	E8			

-  Water Tank
-  Branch Break
-  Repeater
-  Completed Dozer Line
-  Completed Mixed Construction Line
-  Completed Road as Line
-  Planned Dozer Line
-  Contained Line
-  Building Footprints







**1:24,000**

Last Updated  
8/18/2021  
21.35




# IAP MCFARLAND

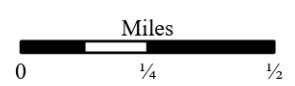
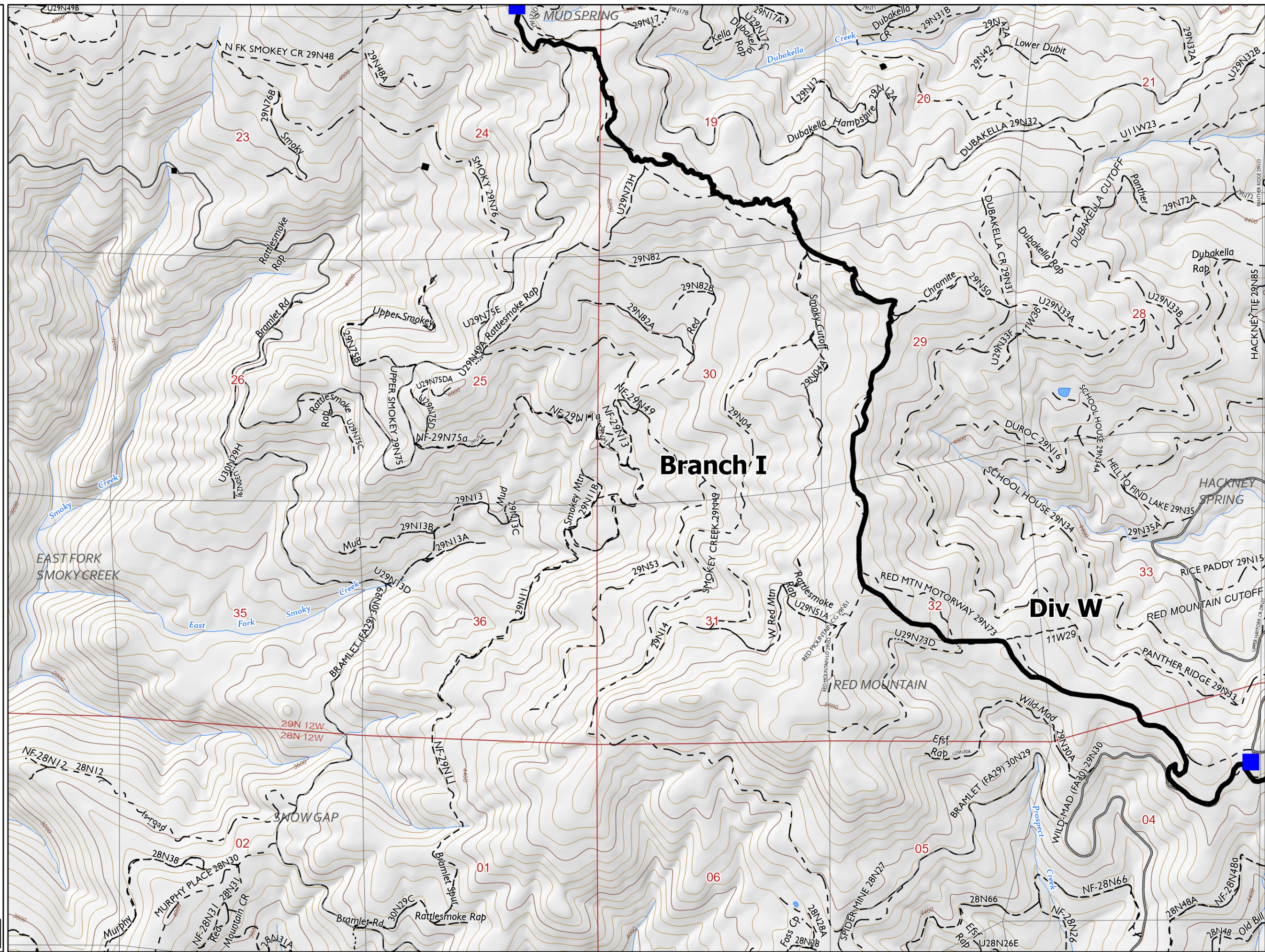
CA-SHF-001175

Page 5 of 29

Tile B1

A1	A2	A3	A4						
B1	B2	B3	B4	B5	B6				
C1	C2	C3	C4	C5	C6	C7	C8		
		D3	D4	D5	D6	D7	D8		
		E4	E5	E6	E7	E8			

-  Drop Point
-  Contained Line
-  BuildingFootprints



1:24,000

Last Updated  
8/18/2021  
21:35

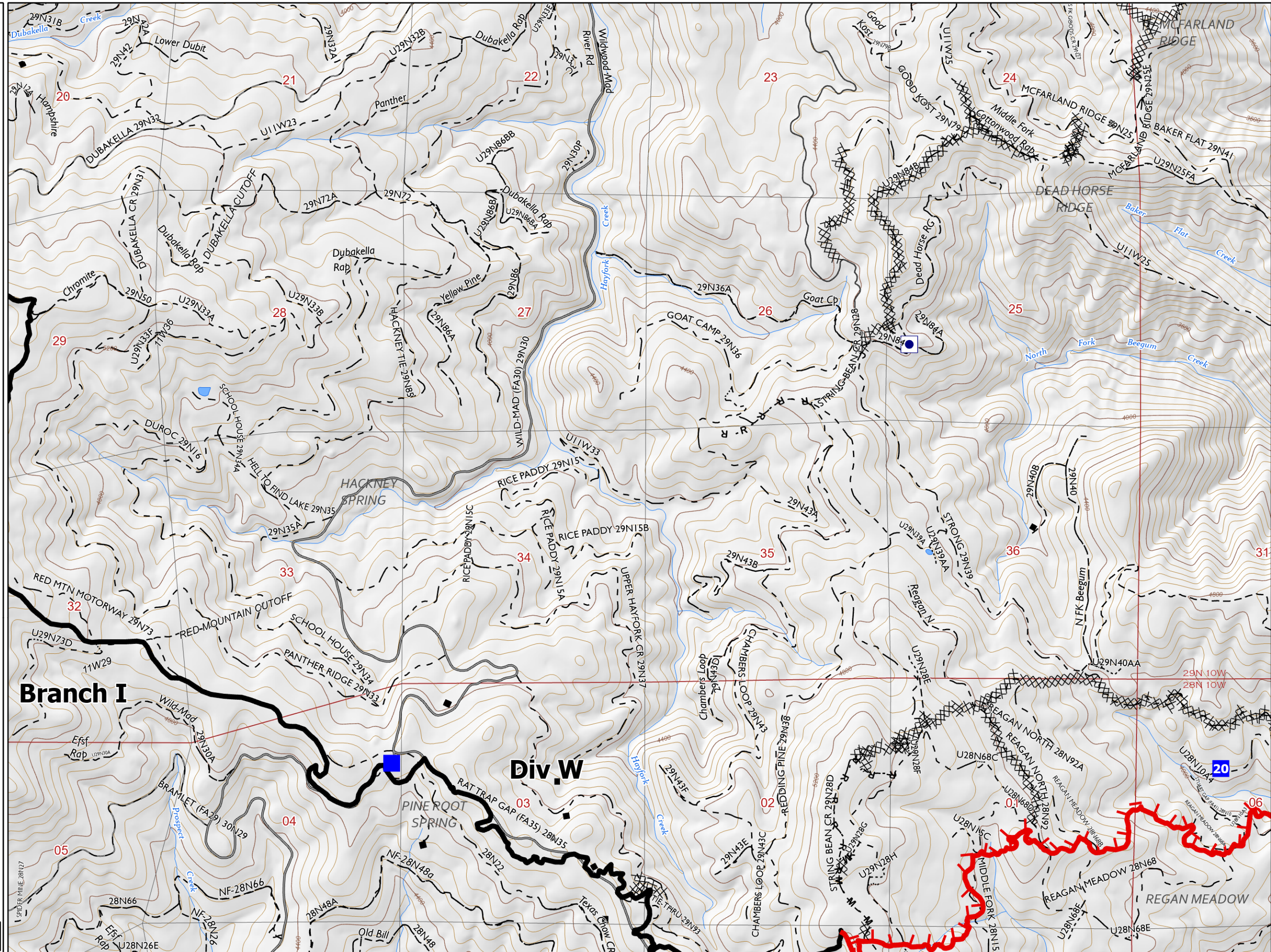
# IAP MCFARLAND

CA-SHF-001175

Page 6 of 29  
Tile B2

A1	A2	A3	A4						
B1	B2	B3	B4	B5	B6				
C1	C2	C3	C4	C5	C6	C7	C8		
		D3	D4	D5	D6	D7	D8		
		E4	E5	E6	E7	E8			

- Other Property
- Drop Point
- Completed Dozer Line
- Completed Hand Line
- Completed Mixed Construction Line
- Completed Road as Line
- Fire Edge
- Contained Line
- BuildingFootprints



Miles  
0 1/4 1/2

Last Updated  
8/18/2021  
21:35

1:24,000






# IAP MCFARLAND

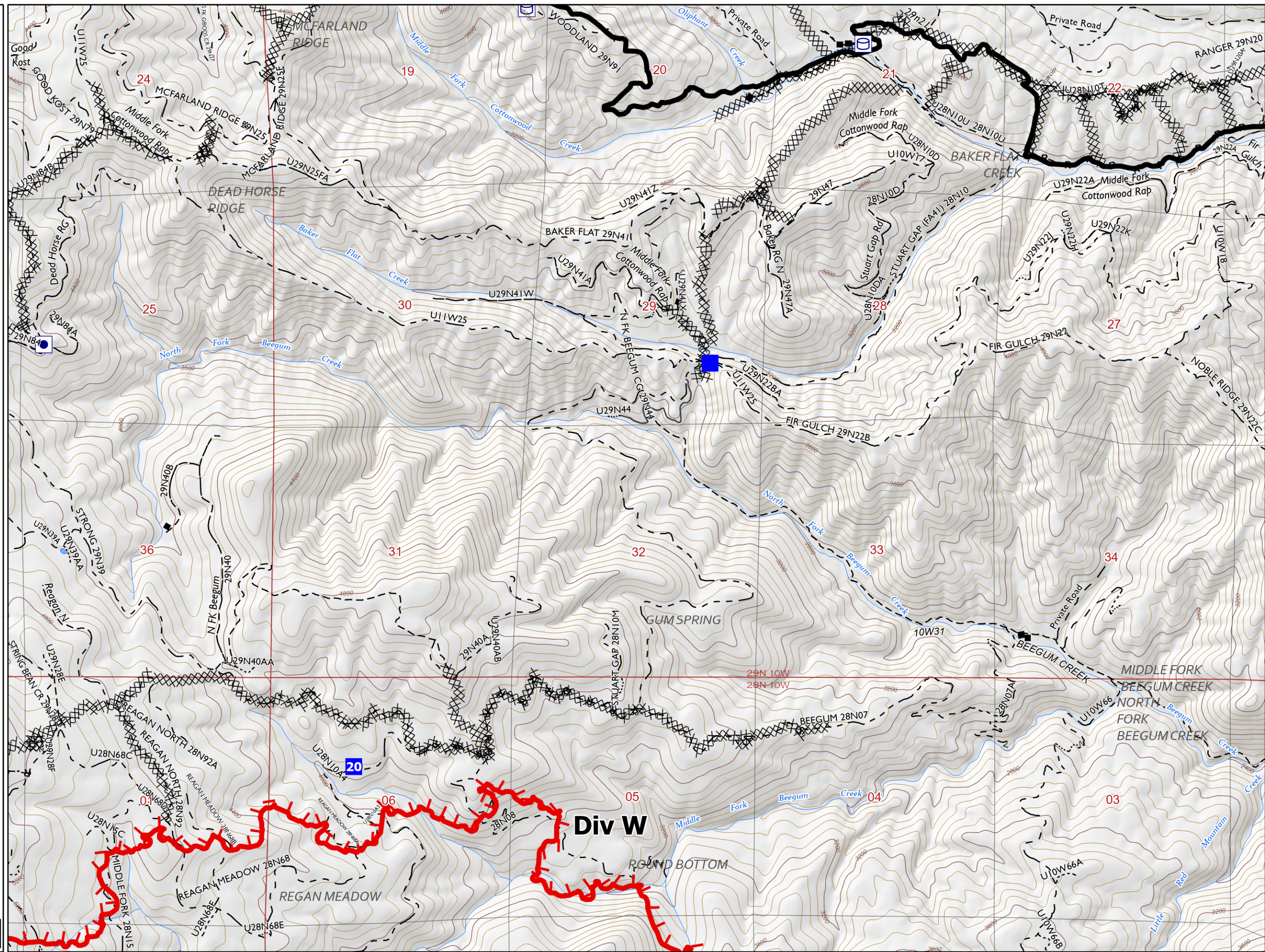
CA-SHF-001175





Page 7 of 29

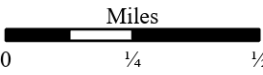
Tile B3

A1	A2	A3	A4						
B1	B2	B3	B4	B5	B6				
C1	C2	C3	C4	C5	C6	C7	C8		
		D3	D4	D5	D6	D7	D8		
		E4	E5	E6	E7	E8			

-  Other Property
-  Water Tank
-  Drop Point
-  Completed Dozer Line
-  Completed Hand Line
-  Completed Mixed Construction Line
-  Completed Road as Line
-  Fire Edge
-  Contained Line
-  BuildingFootprints





**1:24,000**

Last Updated  
8/18/2021  
21:35









# IAP MCFARLAND

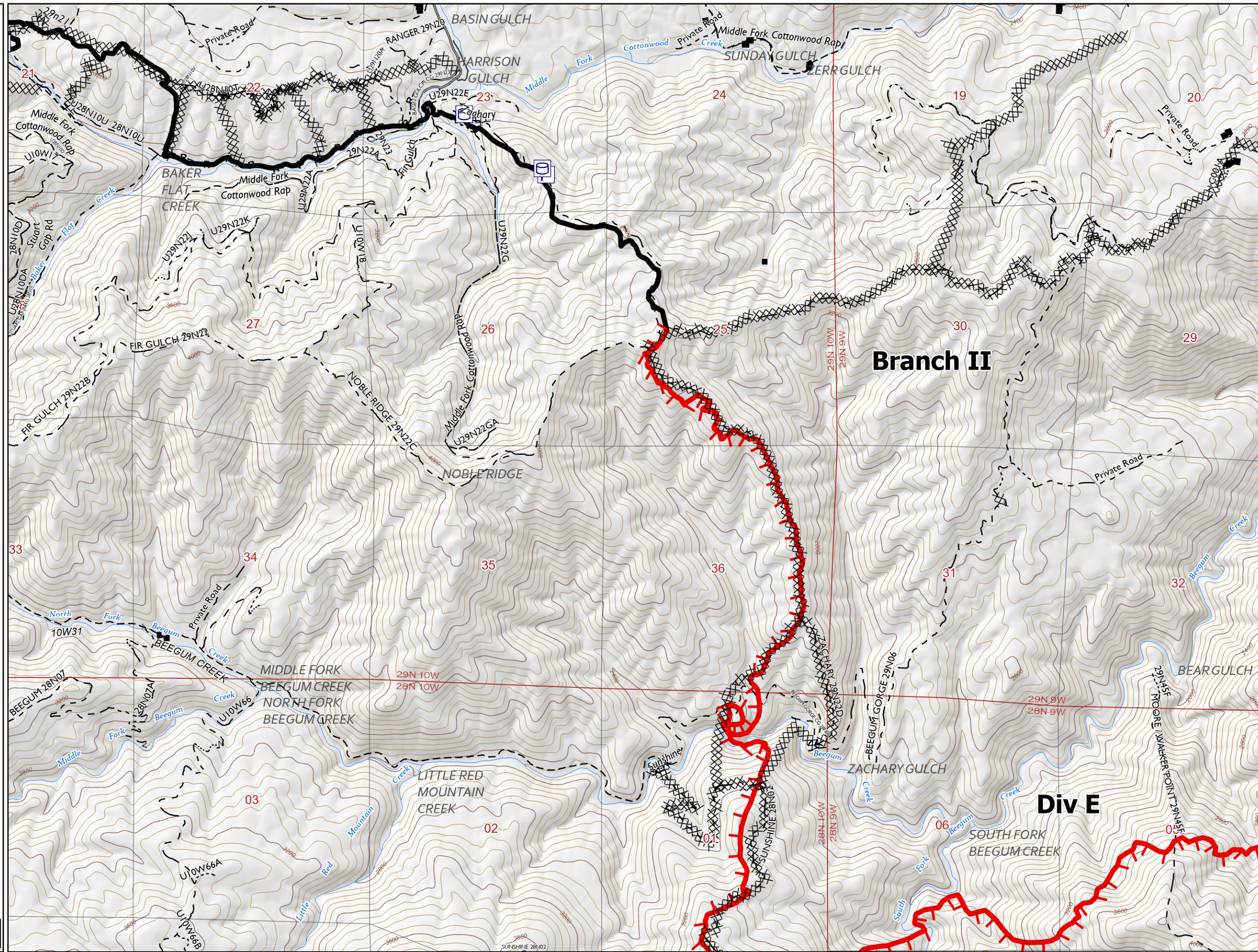
CA-SHF-001175

Page 8 of 29

Tile B4





A1	A2	A3	A4						
B1	B2	B3	B4	B5	B6				
C1	C2	C3	C4	C5	C6	C7	C8		
		D3	D4	D5	D6	D7	D8		
		E4	E5	E6	E7	E8			

-  Pump
-  Water Tank
-  Completed Dozer Line
-  Completed Mixed Construction Line
-  Completed Road as Line
-  Fire Edge
-  Contained Line
-  Building Footprints




## Branch II

## Div E



Miles



1:24,000

Last Updated  
8/18/2021  
21:36



# IAP MCFARLAND

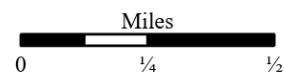
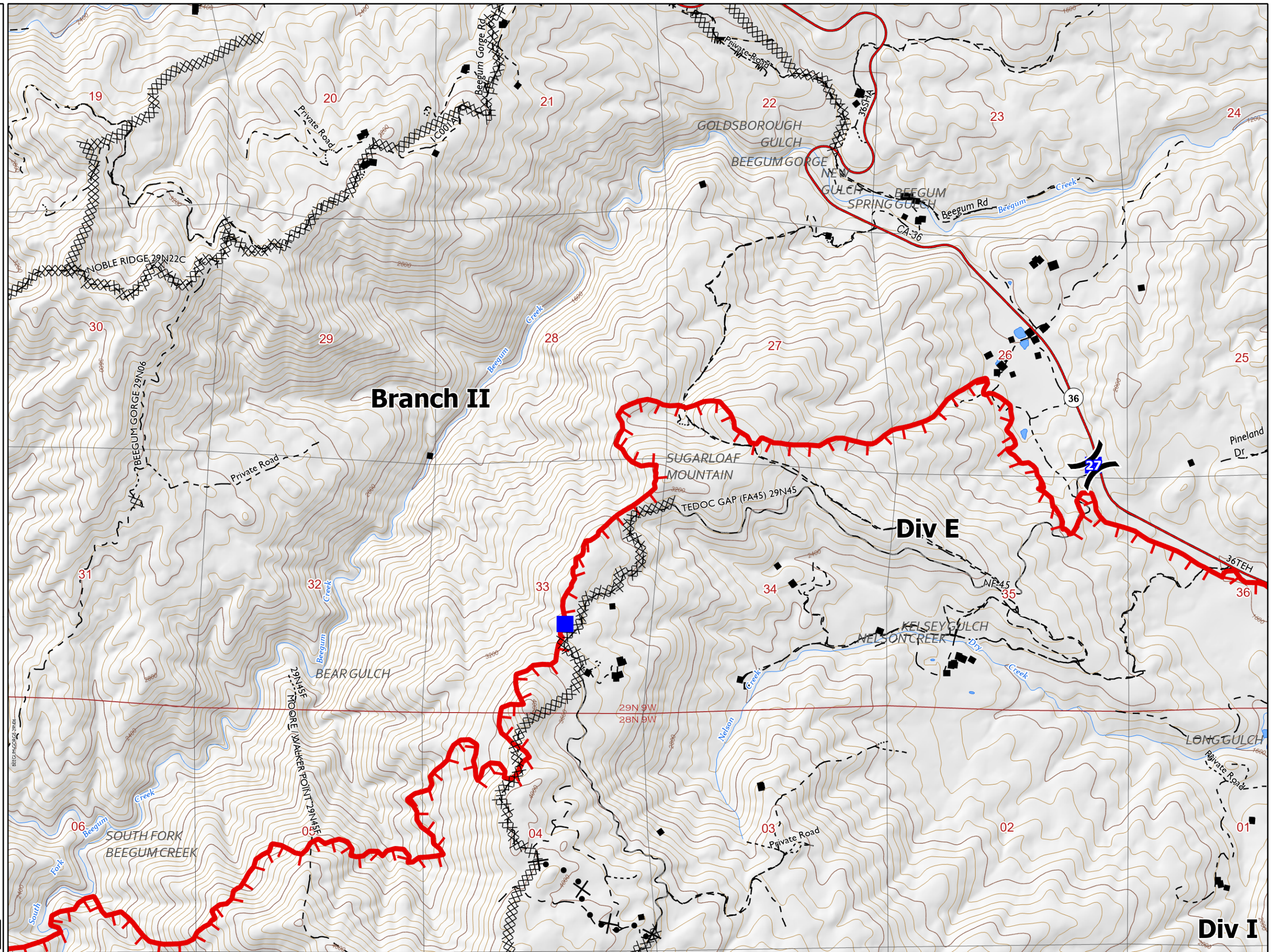
CA-SHF-001175

Page 9 of 29

Tile B5

A1	A2	A3	A4						
B1	B2	B3	B4	B5	B6				
C1	C2	C3	C4	C5	C6	C7	C8		
		D3	D4	D5	D6	D7	D8		
		E4	E5	E6	E7	E8			

- )( Division Break
- Drop Point
- XXX Completed Dozer Line
- M - Completed Mixed Construction Line
- R - Completed Road as Line
- X• Planned Dozer Line
- ▬ Fire Edge
- BuildingFootprints



1:24,000

Last Updated  
8/18/2021  
21:36

Div I

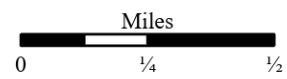
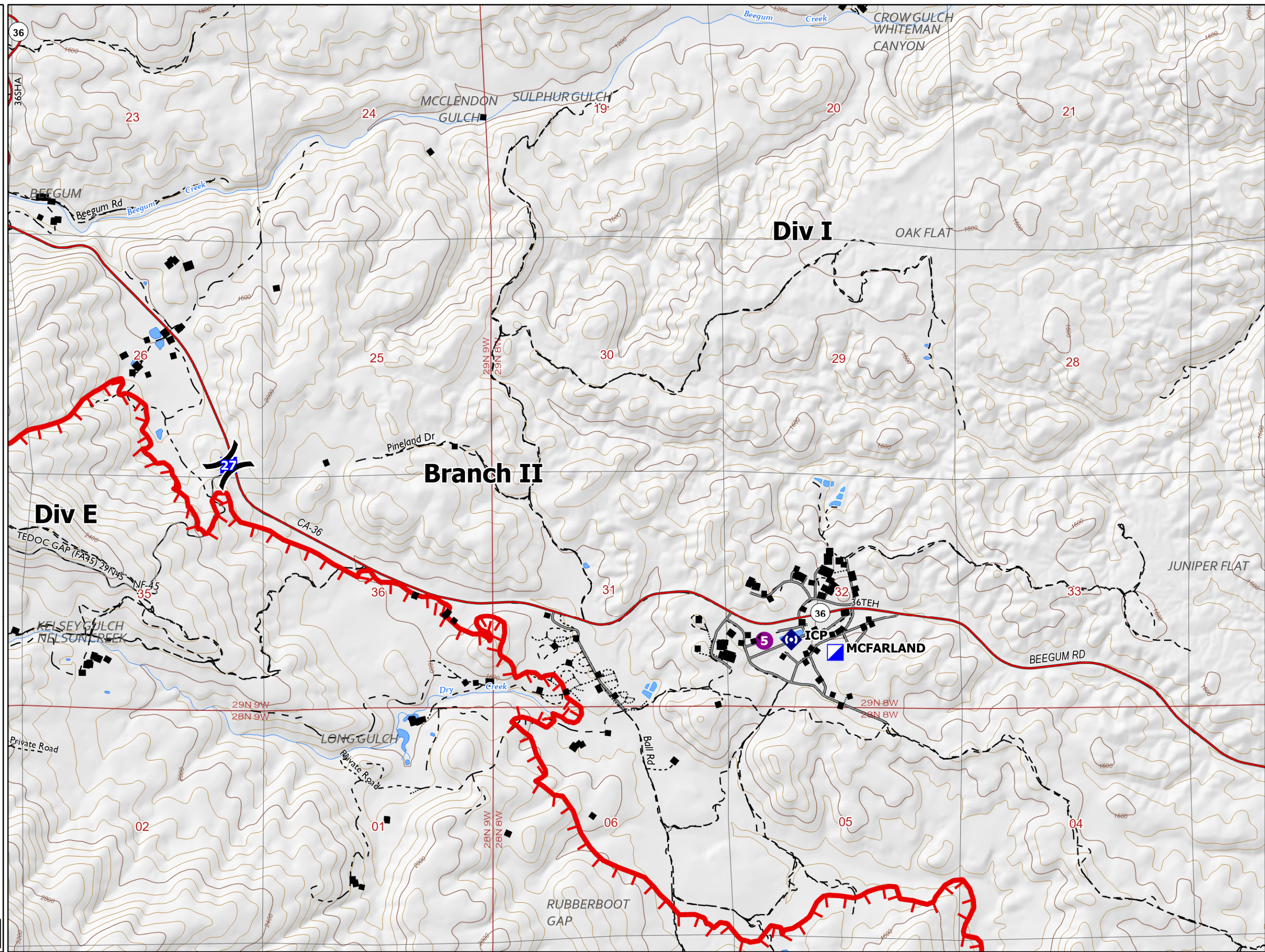
# IAP MCFARLAND

CA-SHF-001175

Page 10 of 29  
Tile B6

A1	A2	A3	A4						
B1	B2	B3	B4	B5	B6				
C1	C2	C3	C4	C5	C6	C7	C8		
		D3	D4	D5	D6	D7	D8		
		E4	E5	E6	E7	E8			

- Helispot
- ) Division Break
- ▣ Incident Command Post
- Drop Point
- Ⓜ Repeater
- ▬ Fire Edge
- BuildingFootprints



1:24,000

Last Updated  
8/18/2021  
21.36

# IAP MCFARLAND

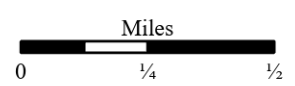
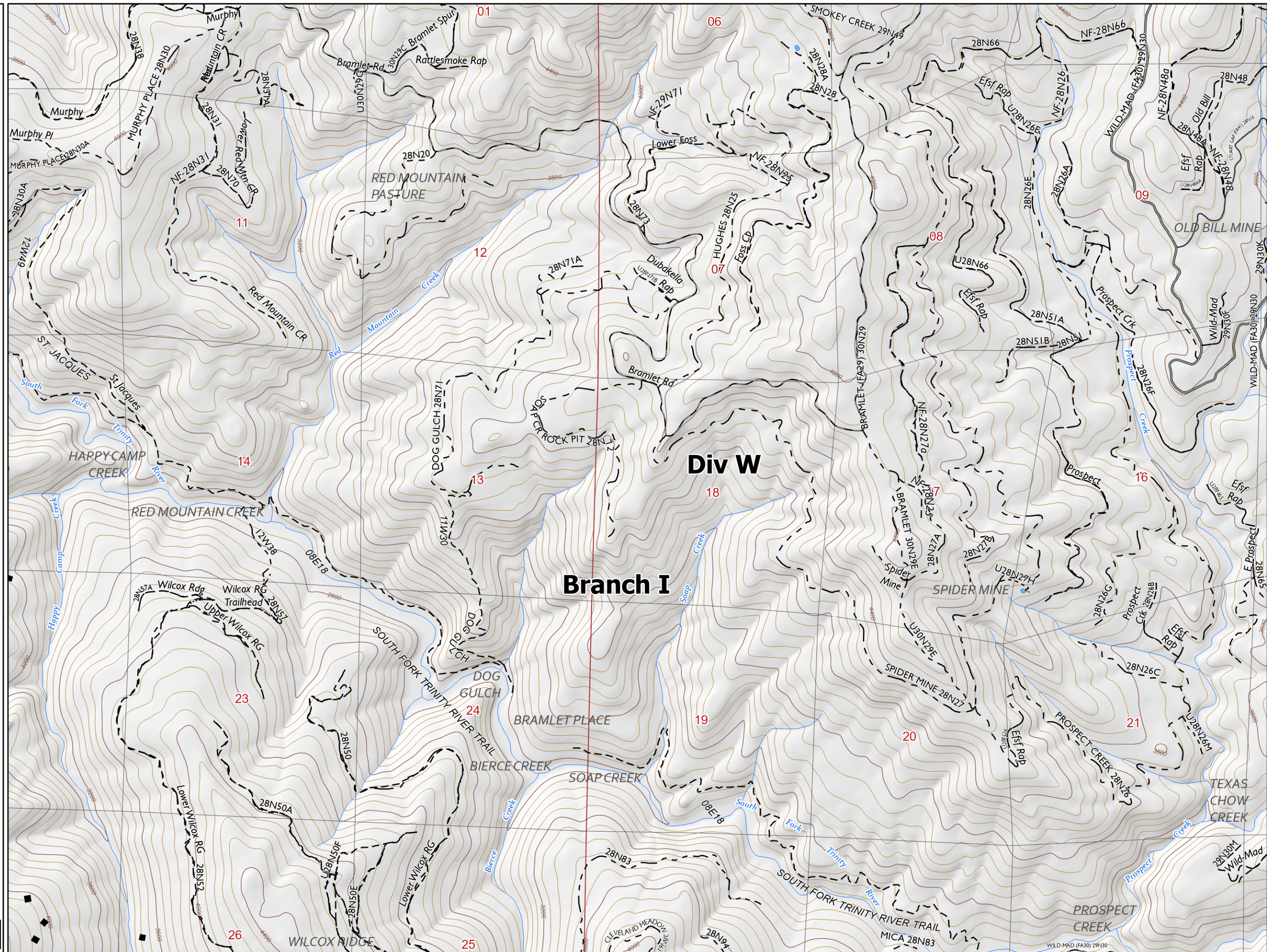
CA-SHF-001175

Page 11 of 29

Tile C1

A1	A2	A3	A4						
B1	B2	B3	B4	B5	B6				
C1	C2	C3	C4	C5	C6	C7	C8		
		D3	D4	D5	D6	D7	D8		
		E4	E5	E6	E7	E8			

-  Dip Site
-  BuildingFootprints



1:24,000

Last Updated  
8/18/2021  
21:36

WILD-MAD (FA30) 29F130

# IAP MCFARLAND

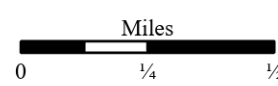
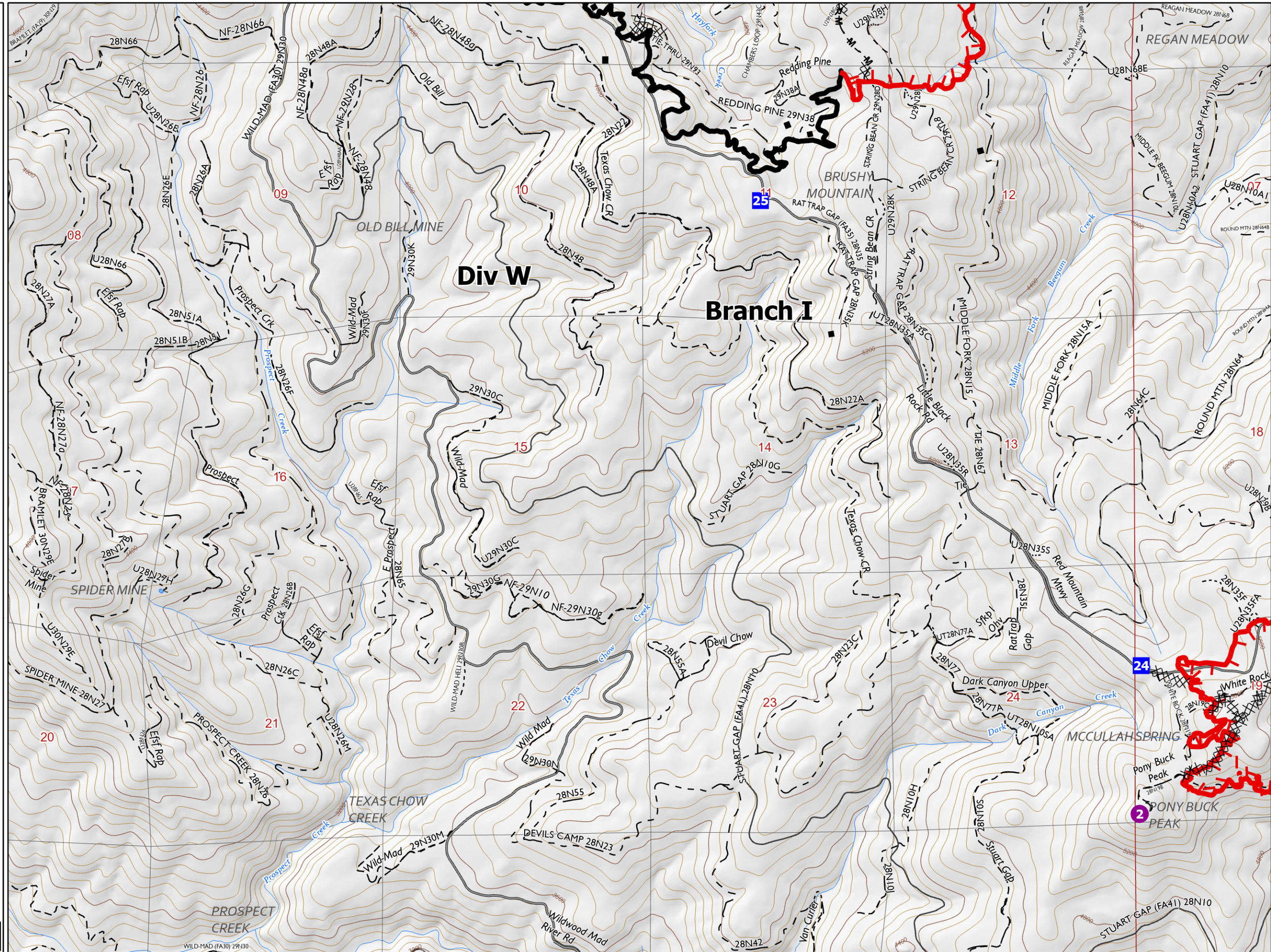
CA-SHF-001175

Page 12 of 29

Tile C2

A1	A2	A3	A4						
B1	B2	B3	B4	B5	B6				
C1	C2	C3	C4	C5	C6	C7	C8		
		D3	D4	D5	D6	D7	D8		
		E4	E5	E6	E7	E8			

- Dip Site
- Helispot
- Drop Point
- Completed Dozer Line
- Completed Mixed Construction Line
- Completed Road as Line
- Fire Edge
- Contained Line
- BuildingFootprints



1:24,000

Last Updated  
8/18/2021  
21.36

# IAP MCFARLAND

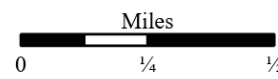
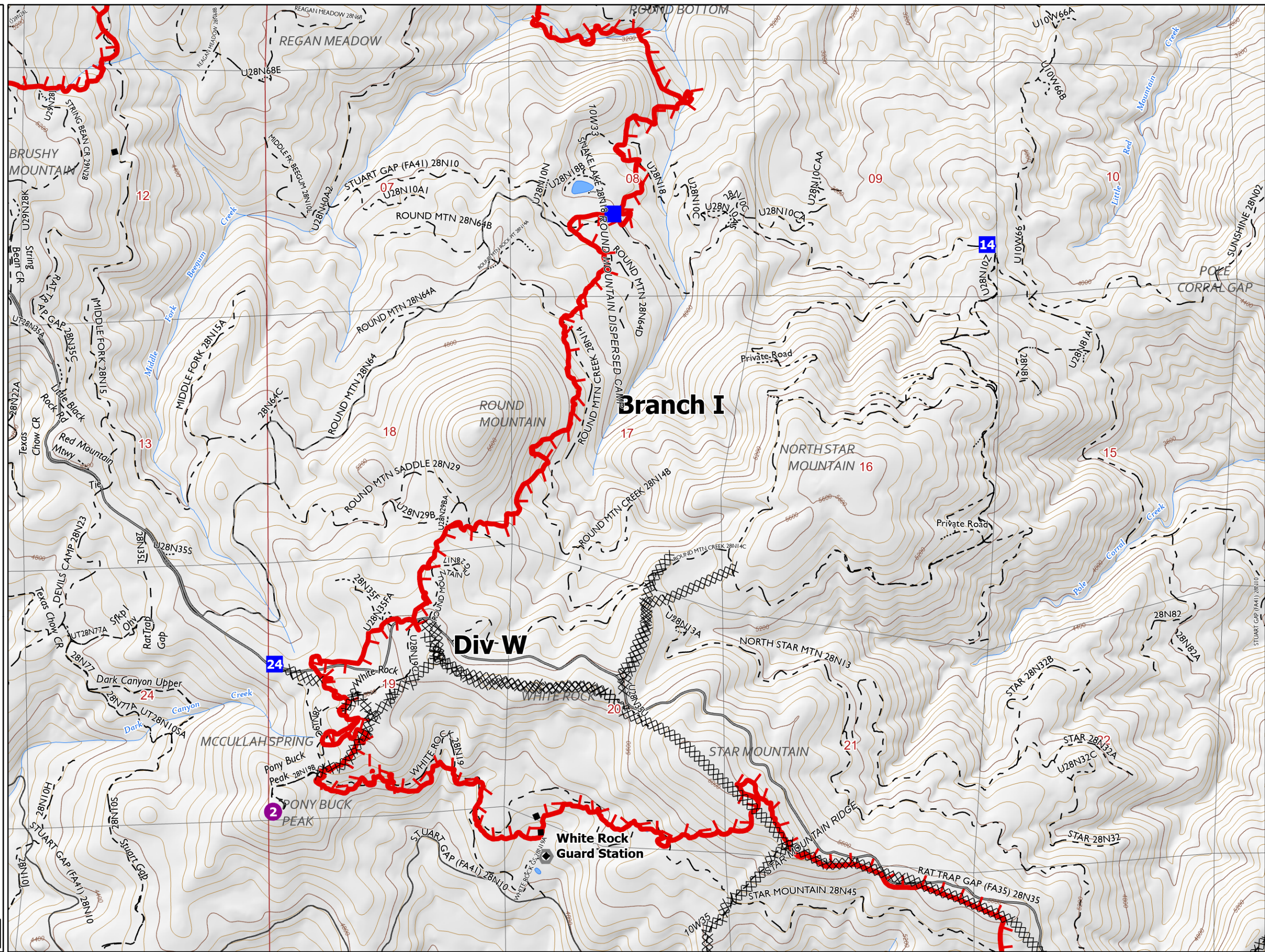
CA-SHF-001175

Page 13 of 29

Tile C3

A1	A2	A3	A4						
B1	B2	B3	B4	B5	B6				
C1	C2	C3	C4	C5	C6	C7	C8		
	D3	D4	D5	D6	D7	D8			
	E4	E5	E6	E7	E8				

- Helispot
- Drop Point
- Landmark
- XX XX Completed Dozer Line
- M - Completed Mixed Construction Line
- ▬ Fire Edge
- BuildingFootprints



1:24,000

Last Updated  
8/18/2021  
21:37

# IAP MCFARLAND

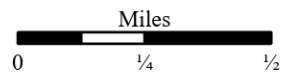
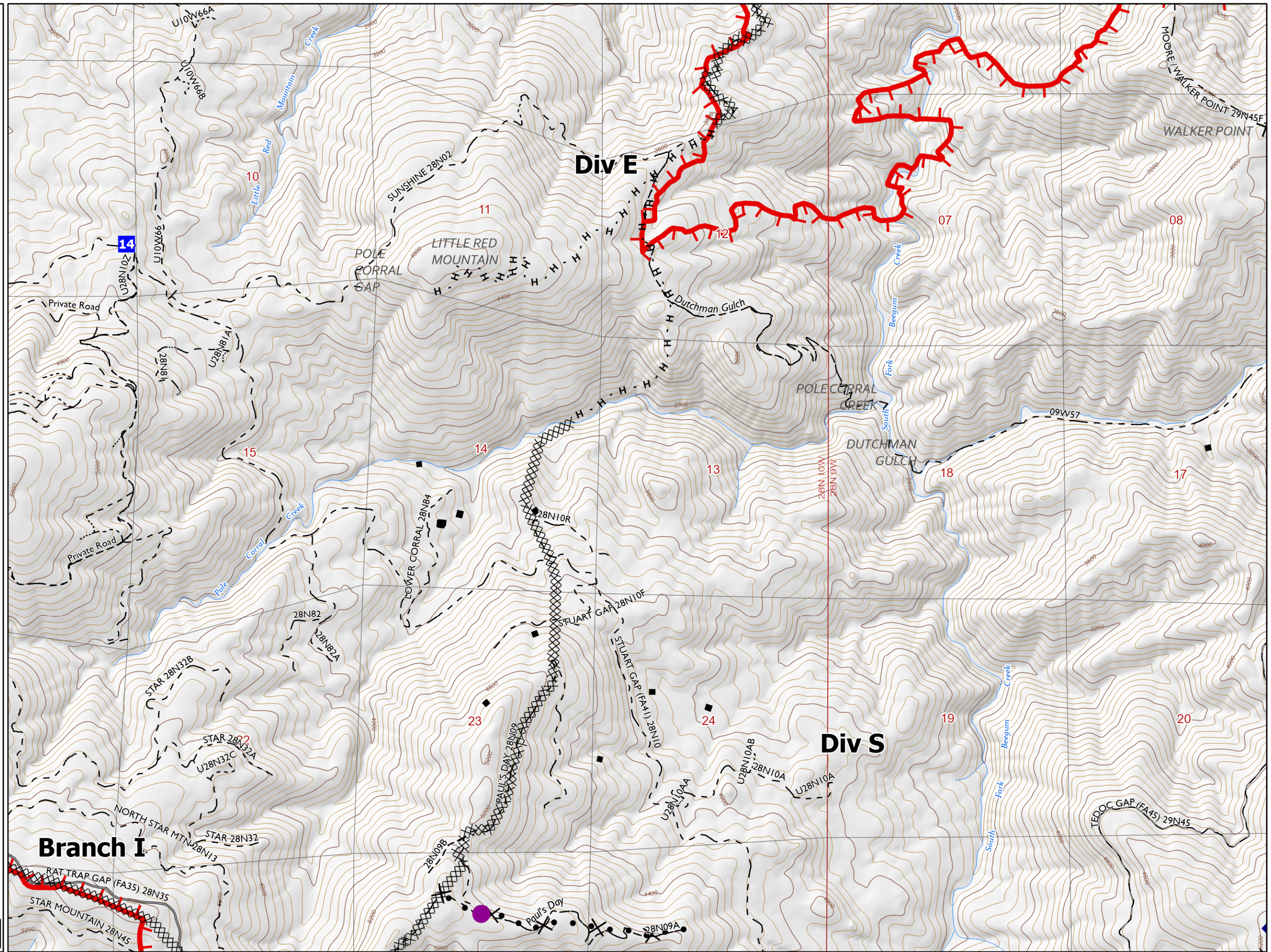
CA-SHF-001175

Page 14 of 29

Tile C4

A1	A2	A3	A4						
B1	B2	B3	B4	B5	B6				
C1	C2	C3	C4	C5	C6	C7	C8		
	D3	D4	D5	D6	D7	D8			
	E4	E5	E6	E7	E8				

- Helispot
- Drop Point
- Repeater
- Completed Dozer Line
- Completed Hand Line
- Planned Dozer Line
- Fire Edge
- Building Footprints



1:24,000

Last Updated  
8/18/2021  
21:37

# IAP MCFARLAND

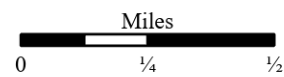
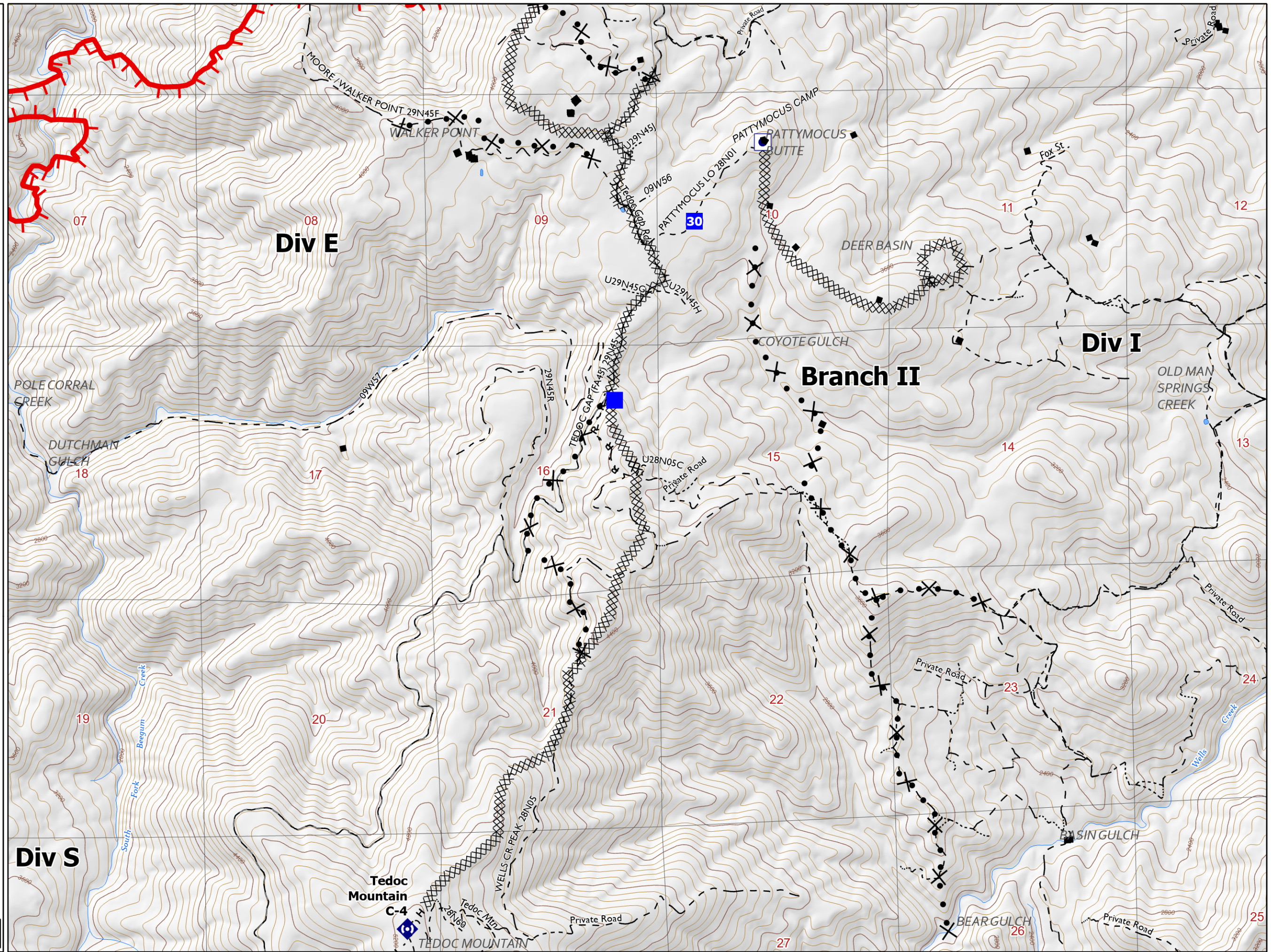
CA-SHF-001175

Page 15 of 29

Tile C5

A1	A2	A3	A4						
B1	B2	B3	B4	B5	B6				
C1	C2	C3	C4	C5	C6	C7	C8		
		D3	D4	D5	D6	D7	D8		
		E4	E5	E6	E7	E8			

- Other Property
- Drop Point
- Repeater
- Completed Dozer Line
- Completed Hand Line
- Completed Road as Line
- Planned Dozer Line
- Fire Edge
- BuildingFootprints



1:24,000

Last Updated  
8/18/2021  
21:37

# IAP MCFARLAND

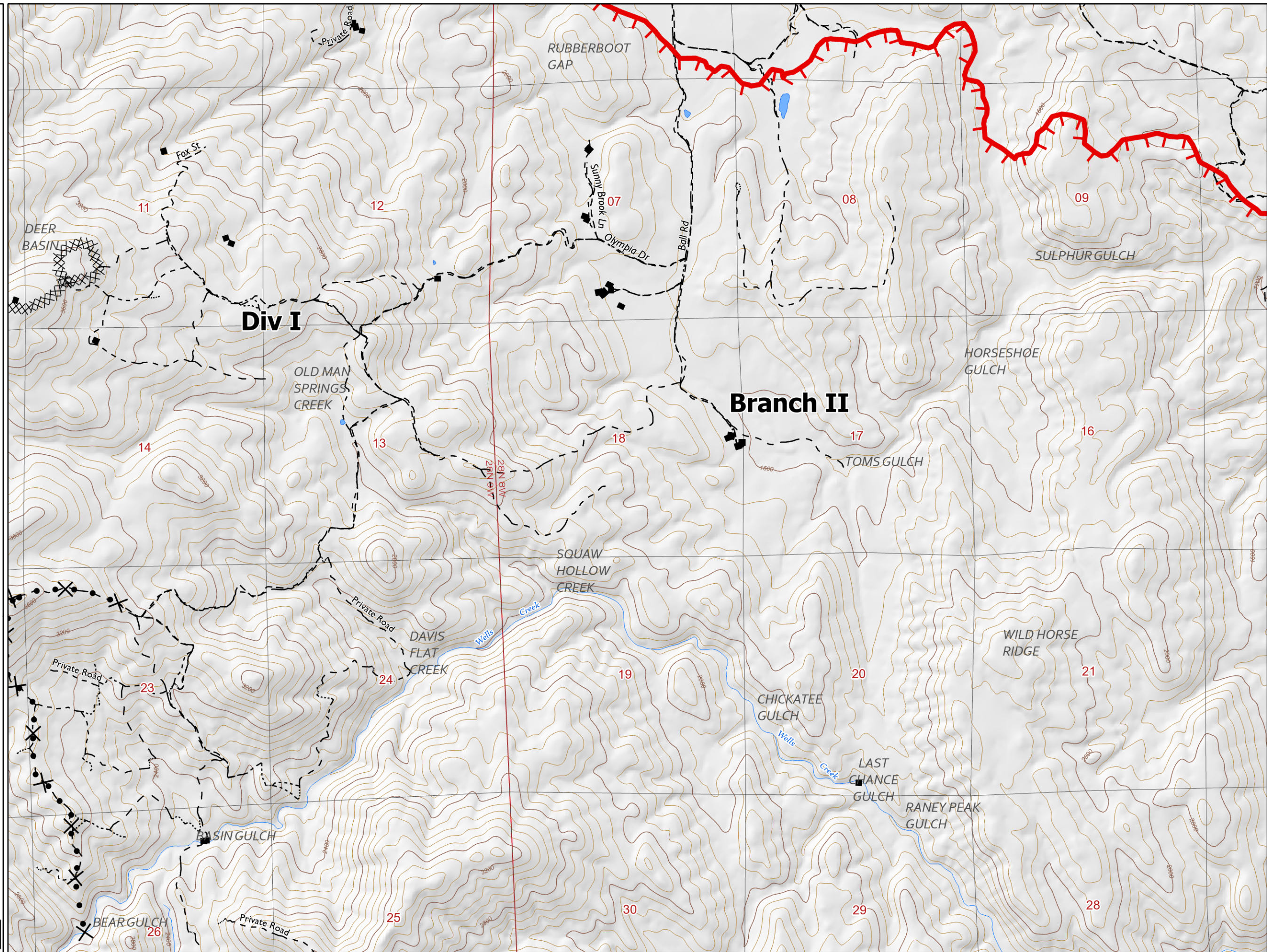
CA-SHF-001175




Page 16 of 29

Tile C6

A1	A2	A3	A4						
B1	B2	B3	B4	B5	B6				
C1	C2	C3	C4	C5	C6	C7	C8		
		D3	D4	D5	D6	D7	D8		
		E4	E5	E6	E7	E8			

- xx xx Completed Dozer Line
- X• Planned Dozer Line
- ▬ Fire Edge
- Building Footprints



Miles  
0 1/4 1/2

1:24,000

Last Updated  
8/18/2021  
21:37



# IAP MCFARLAND

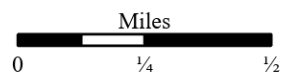
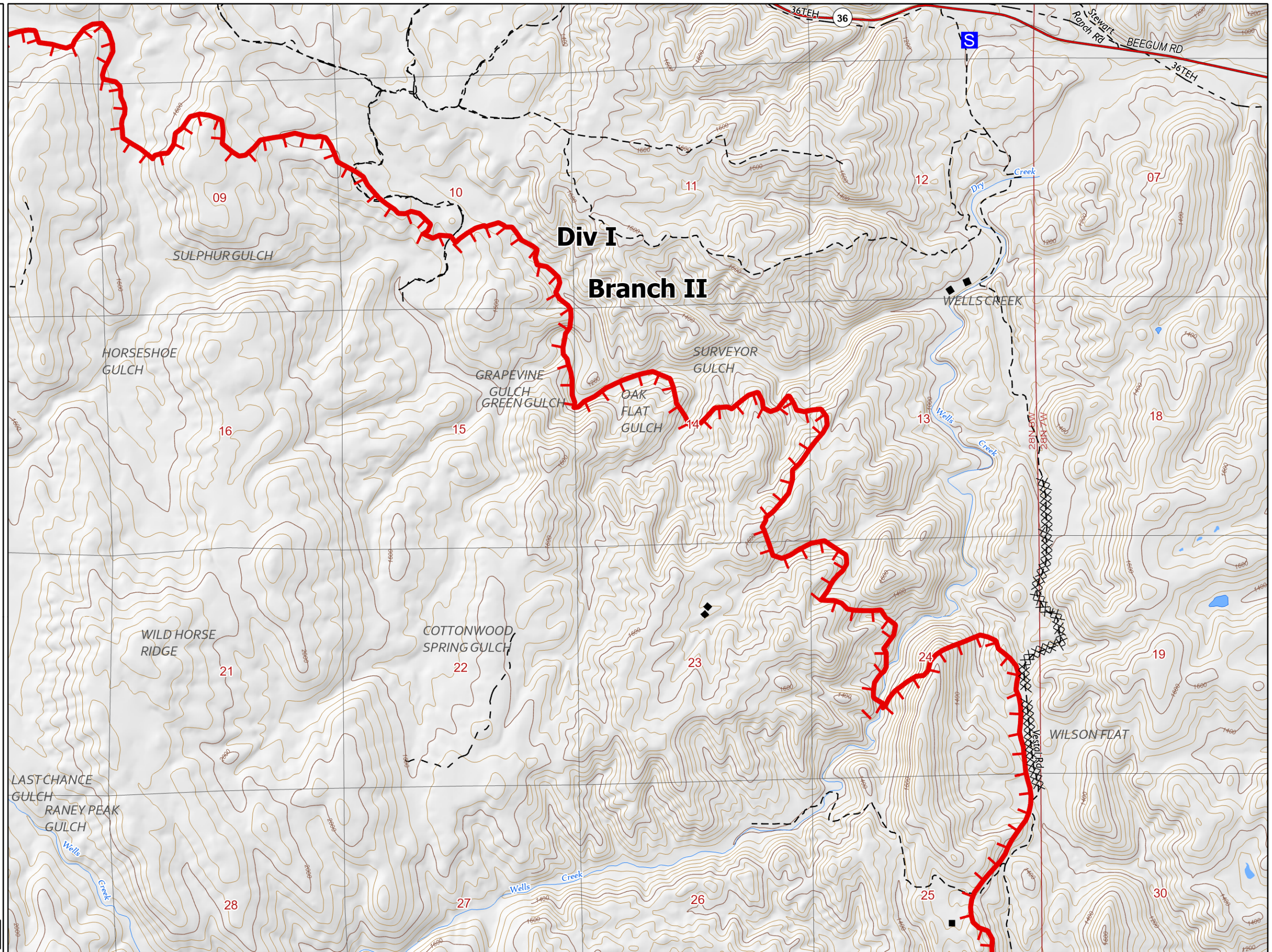
CA-SHF-001175

Page 17 of 29

Tile C7

A1	A2	A3	A4				
B1	B2	B3	B4	B5	B6		
C1	C2	C3	C4	C5	C6	C7	C8
	D3	D4	D5	D6	D7	D8	
	E4	E5	E6	E7	E8		

- Staging Area
- Completed Dozer Line
- Fire Edge
- Building Footprints



1:24,000

Last Updated  
8/18/2021  
21:37

# IAP MCFARLAND

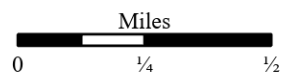
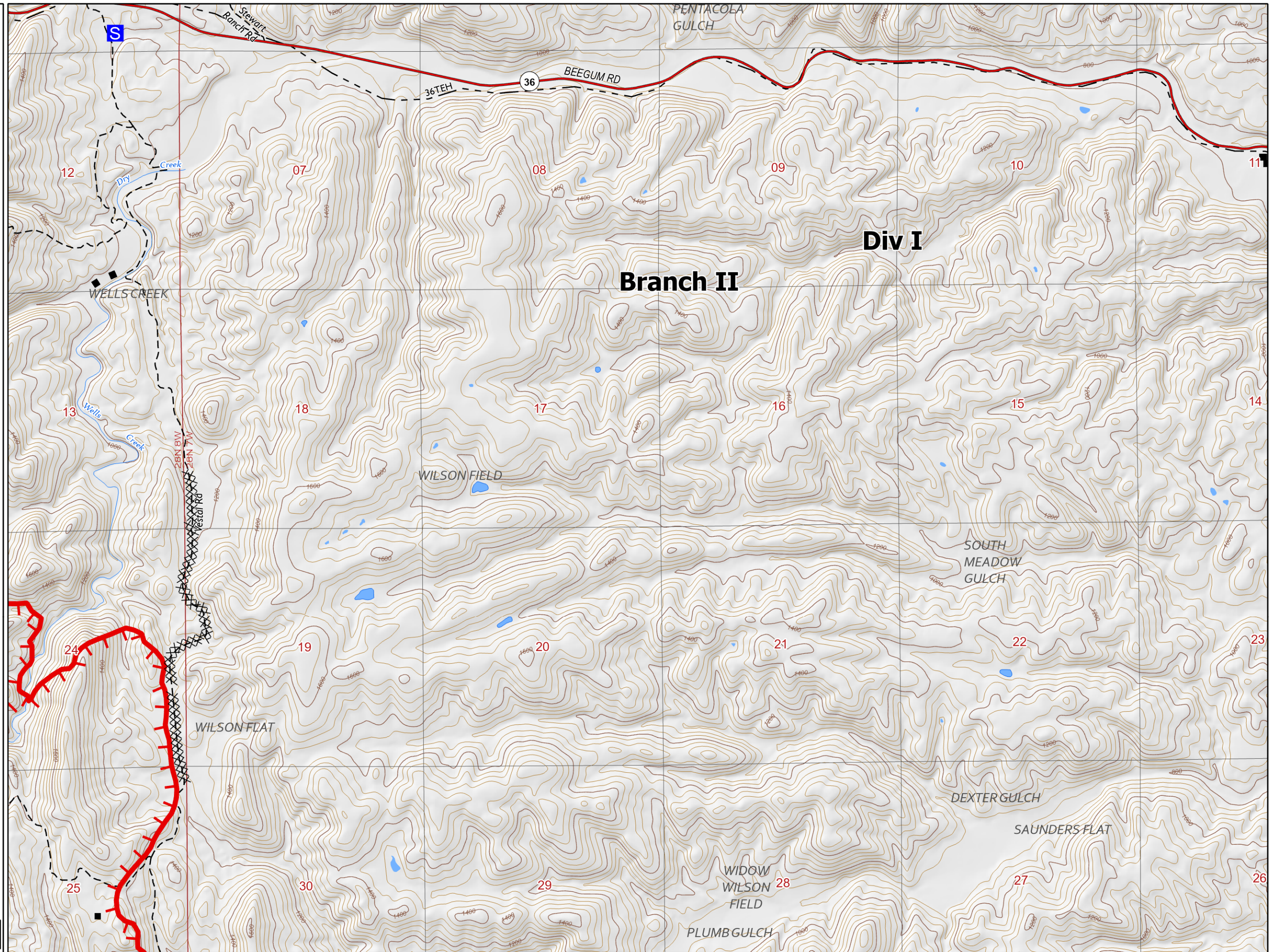
CA-SHF-001175

Page 18 of 29

Tile C8

A1	A2	A3	A4				
B1	B2	B3	B4	B5	B6		
C1	C2	C3	C4	C5	C6	C7	C8
		D3	D4	D5	D6	D7	D8
		E4	E5	E6	E7	E8	

- Staging Area
- Completed Dozer Line
- Fire Edge
- BuildingFootprints



1:24,000

Last Updated  
8/18/2021  
21:37

# IAP MCFARLAND

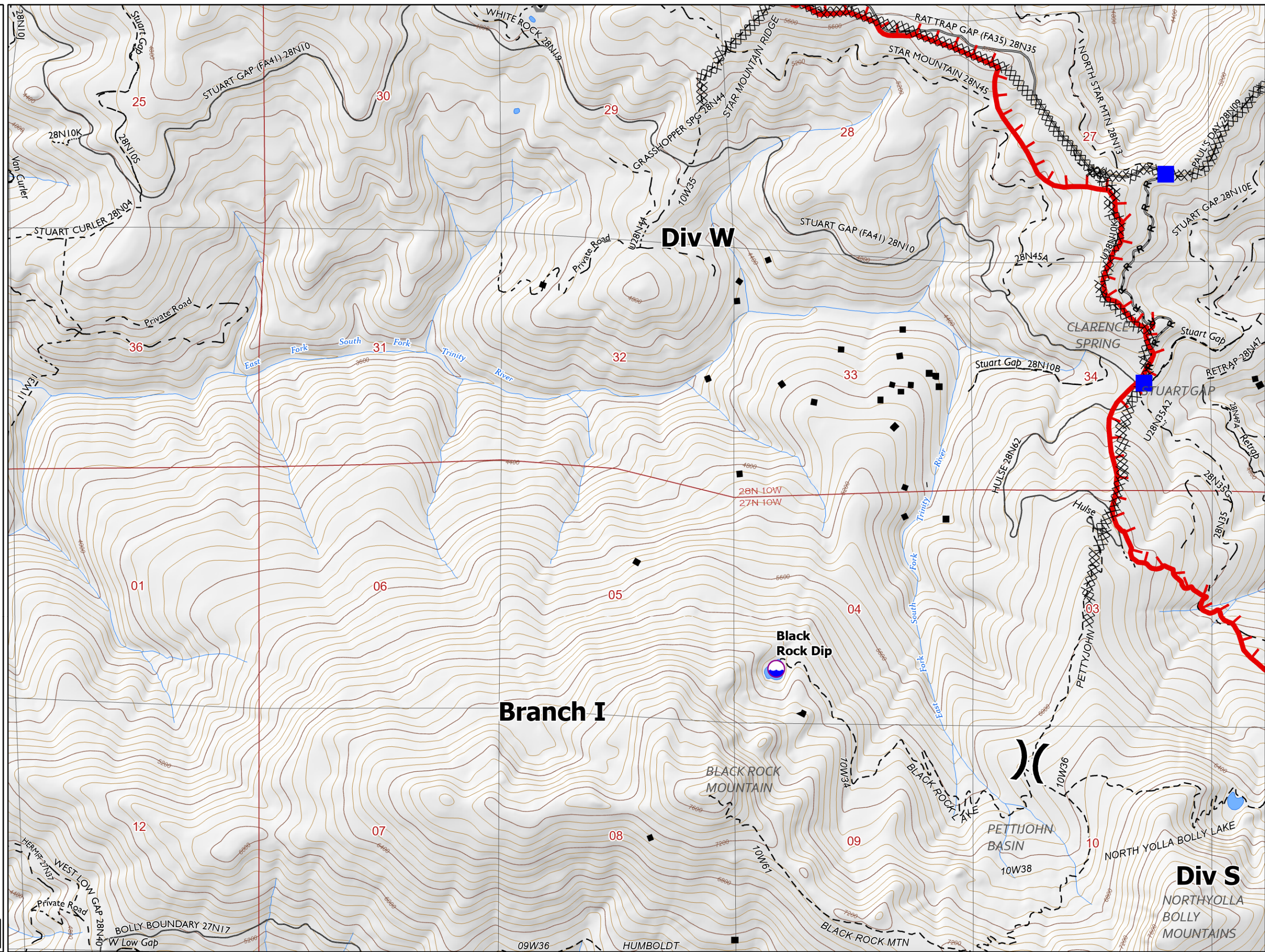
CA-SHF-001175

Page 19 of 29

Tile D3

A1	A2	A3	A4						
B1	B2	B3	B4	B5	B6				
C1	C2	C3	C4	C5	C6	C7	C8		
		D3	D4	D5	D6	D7	D8		
		E4	E5	E6	E7	E8			

- Dip Site
- Division Break
- Drop Point
- Landmark
- Completed Dozer Line
- Completed Road as Line
- Fire Edge
- BuildingFootprints



1:24,000

Last Updated  
8/18/2021  
21:37

# IAP MCFARLAND

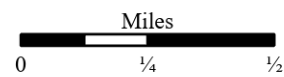
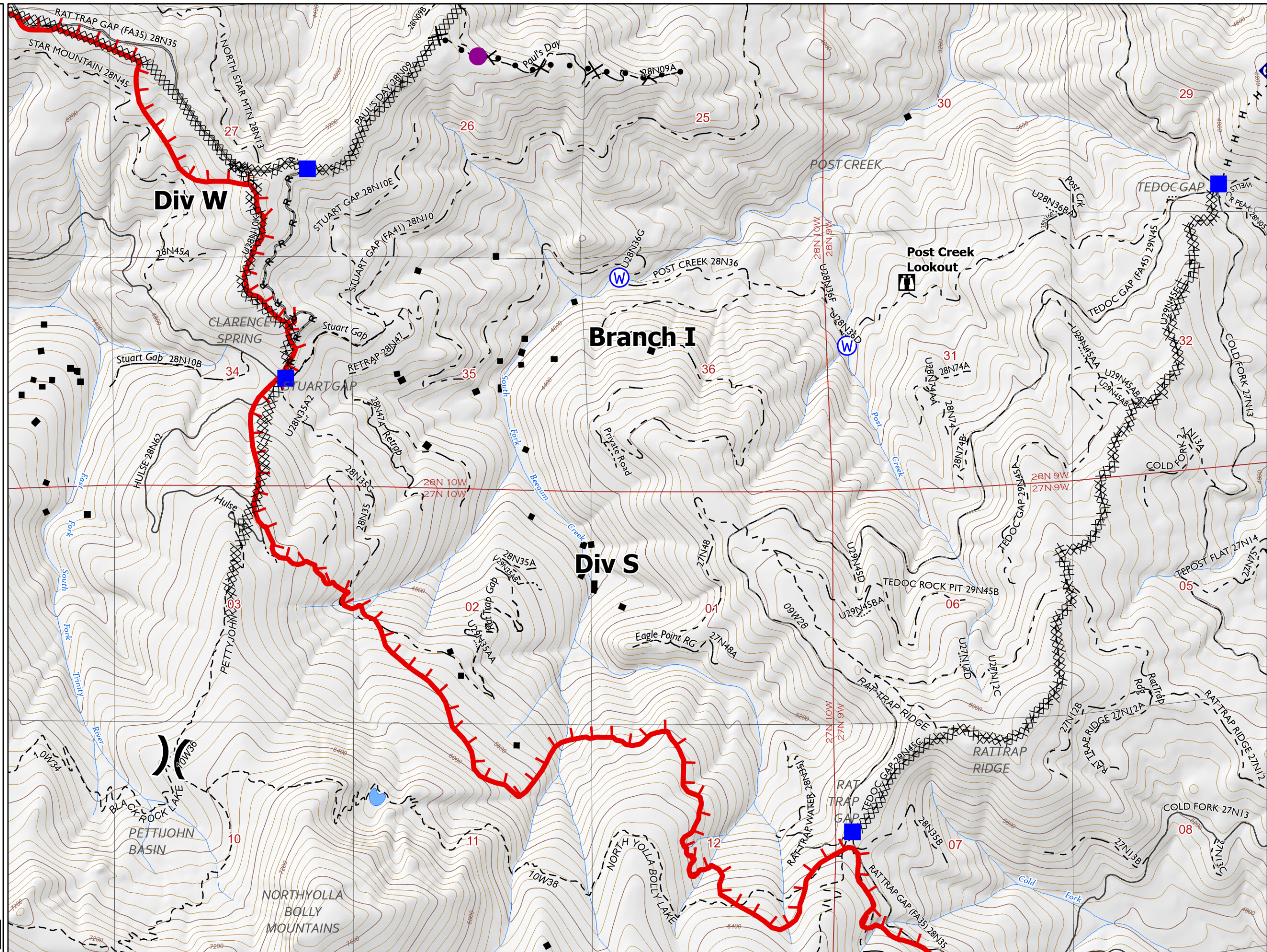
CA-SHF-001175

Page 20 of 29

Tile D4

A1	A2	A3	A4						
B1	B2	B3	B4	B5	B6				
C1	C2	C3	C4	C5	C6	C7	C8		
	D3	D4	D5	D6	D7	D8			
	E4	E5	E6	E7	E8				

- Helispot
- ) Division Break
- Drop Point
- 🏠 Lookout
- 📡 Repeater
- Ⓜ Water Source
- ⌘ Completed Dozer Line
- H Completed Hand Line
- R Completed Road as Line
- X• Planned Dozer Line
- 🔴 Fire Edge
- BuildingFootprints



Last Updated  
8/18/2021  
21:38

1:24,000

# IAP MCFARLAND

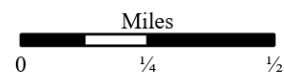
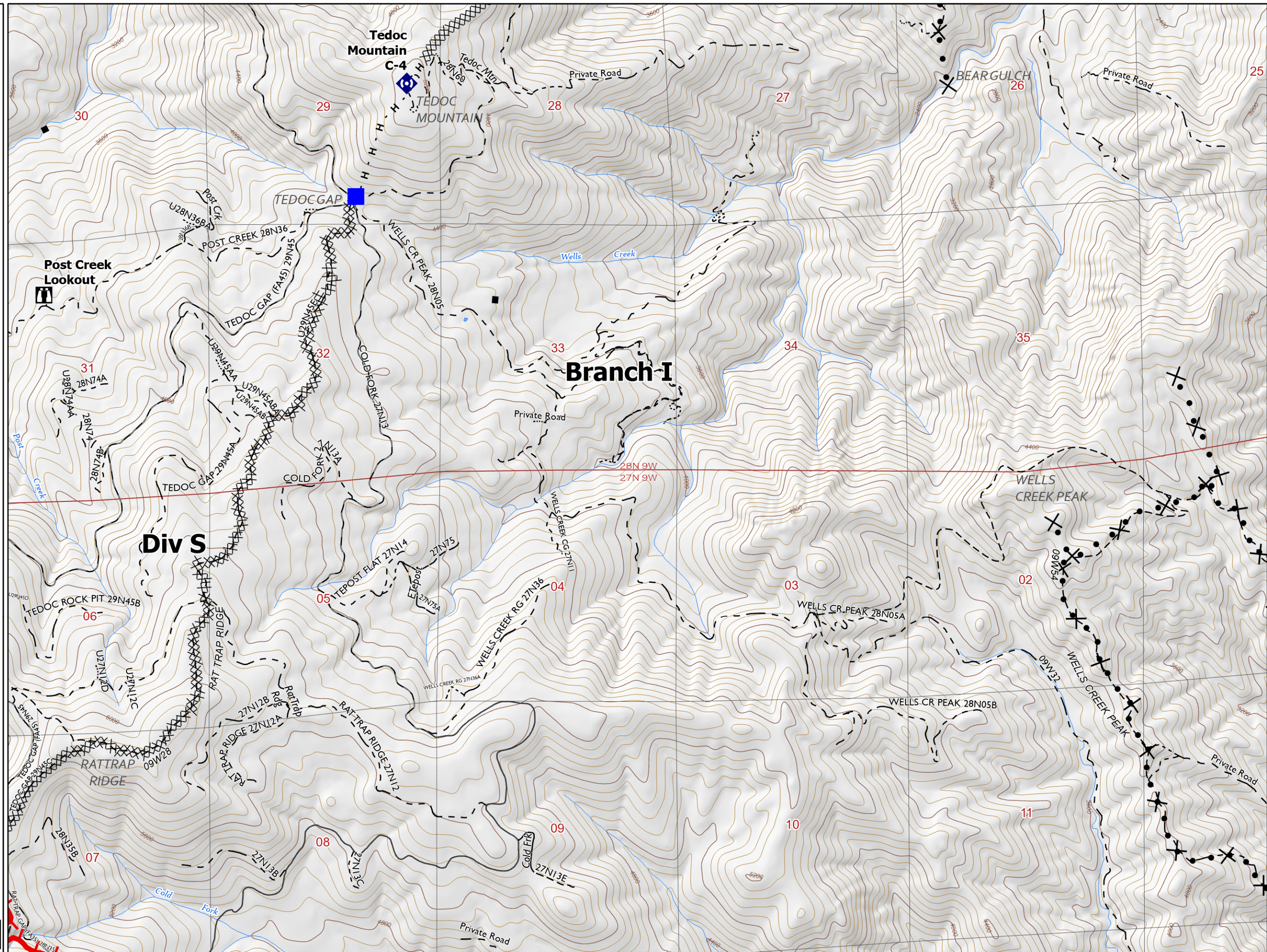
CA-SHF-001175

Page 21 of 29

Tile D5

A1	A2	A3	A4						
B1	B2	B3	B4	B5	B6				
C1	C2	C3	C4	C5	C6	C7	C8		
		D3	D4	D5	D6	D7	D8		
		E4	E5	E6	E7	E8			

- Drop Point
- Lookout
- Repeater
- Water Source
- Completed Dozer Line
- Completed Hand Line
- Planned Dozer Line
- Fire Edge
- Building Footprints



1:24,000

Last Updated  
8/18/2021  
21.38

# IAP MCFARLAND

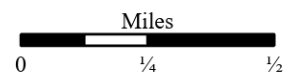
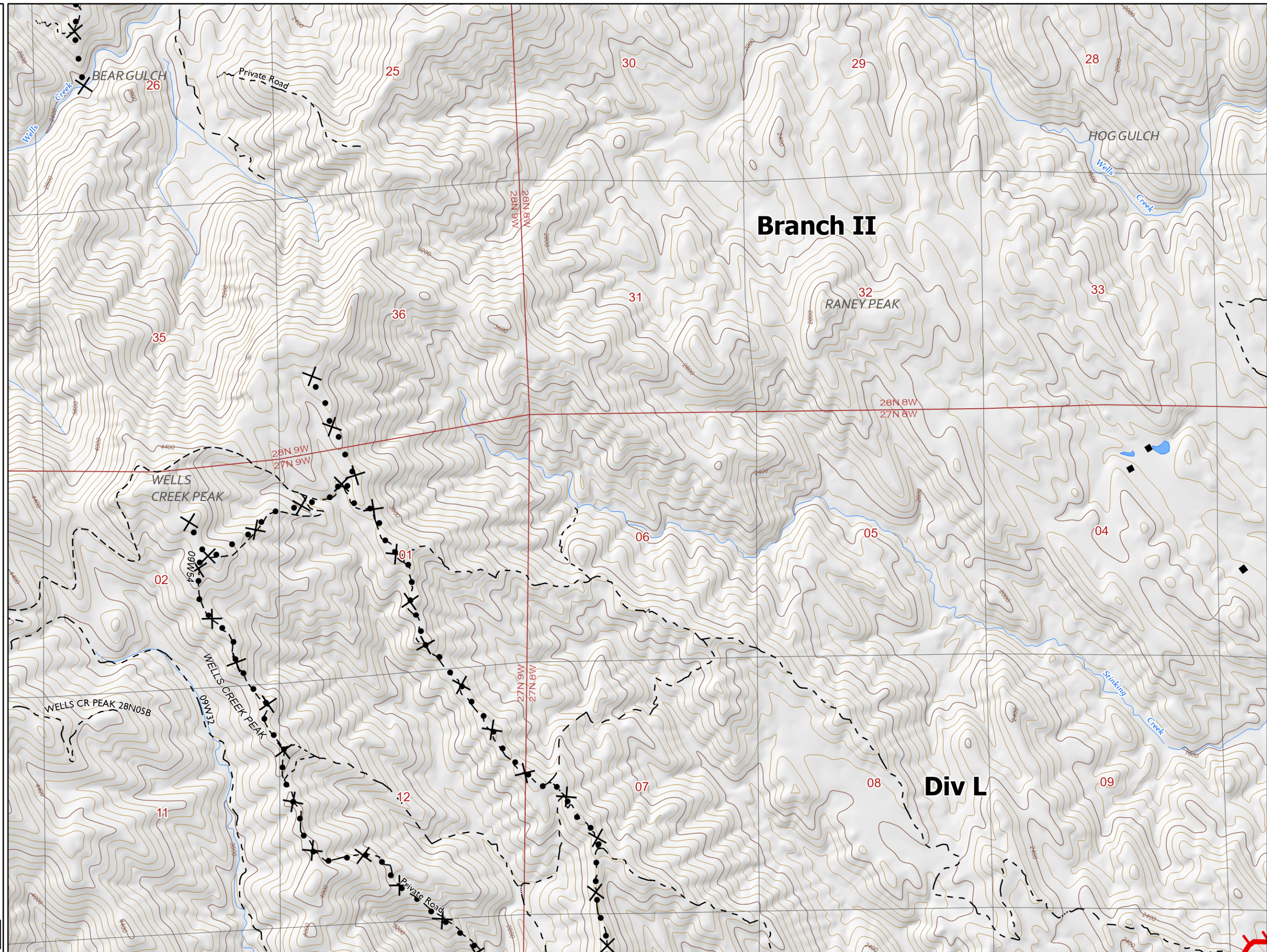
CA-SHF-001175

Page 22 of 29

Tile D6

A1	A2	A3	A4						
B1	B2	B3	B4	B5	B6				
C1	C2	C3	C4	C5	C6	C7	C8		
		D3	D4	D5	D6	D7	D8		
		E4	E5	E6	E7	E8			

- X• Planned Dozer Line
- ▬ Fire Edge
- BuildingFootprints



1:24,000

Last Updated  
8/18/2021  
21:38



# IAP MCFARLAND

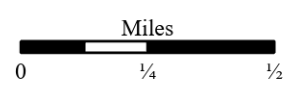
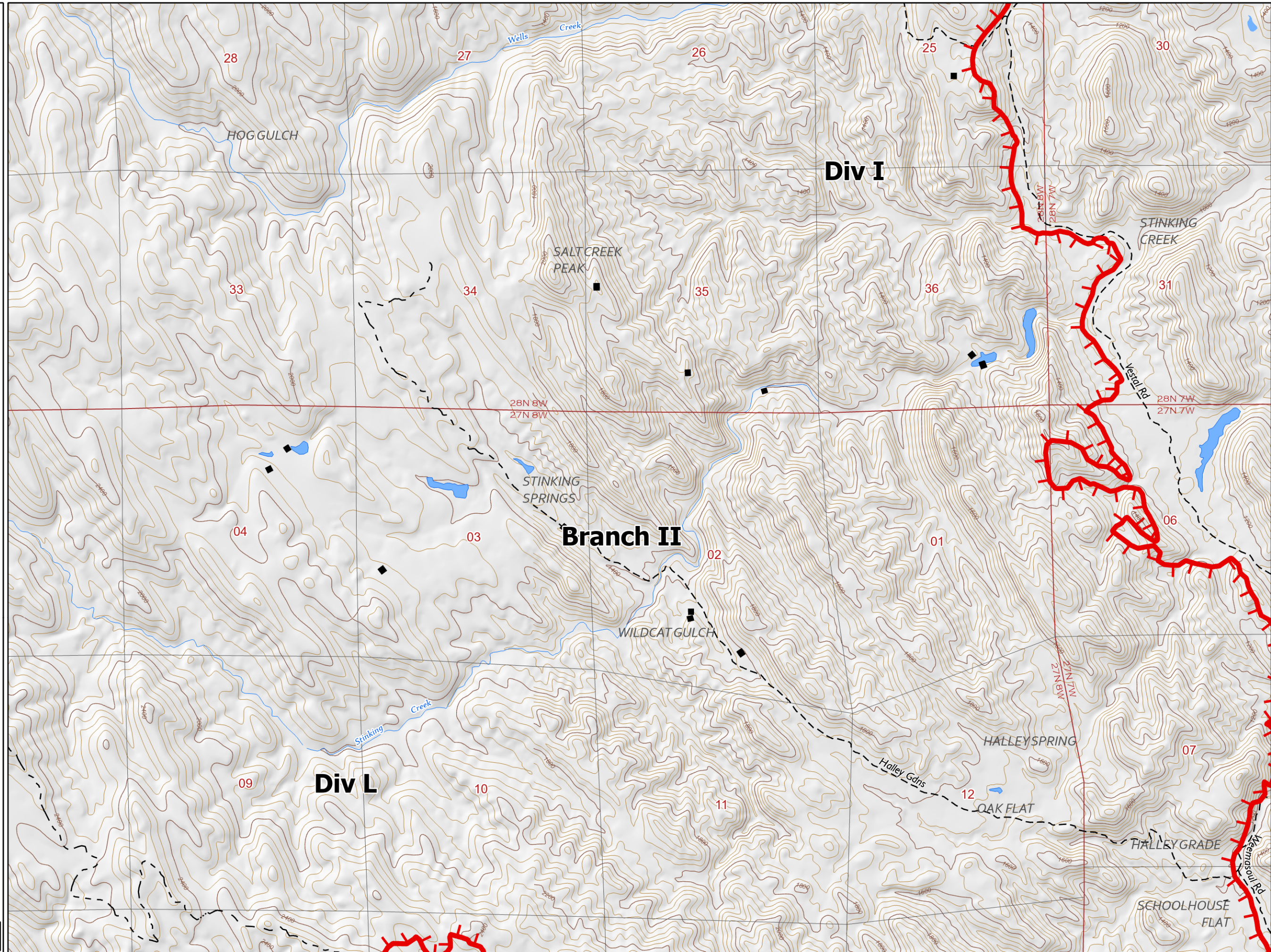
CA-SHF-001175

Page 23 of 29

Tile D7

A1	A2	A3	A4						
B1	B2	B3	B4	B5	B6				
C1	C2	C3	C4	C5	C6	C7	C8		
		D3	D4	D5	D6	D7	D8		
		E4	E5	E6	E7	E8			

-  Fire Edge
-  BuildingFootprints



1:24,000

Last Updated  
8/18/2021  
21:38

# IAP MCFARLAND

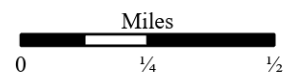
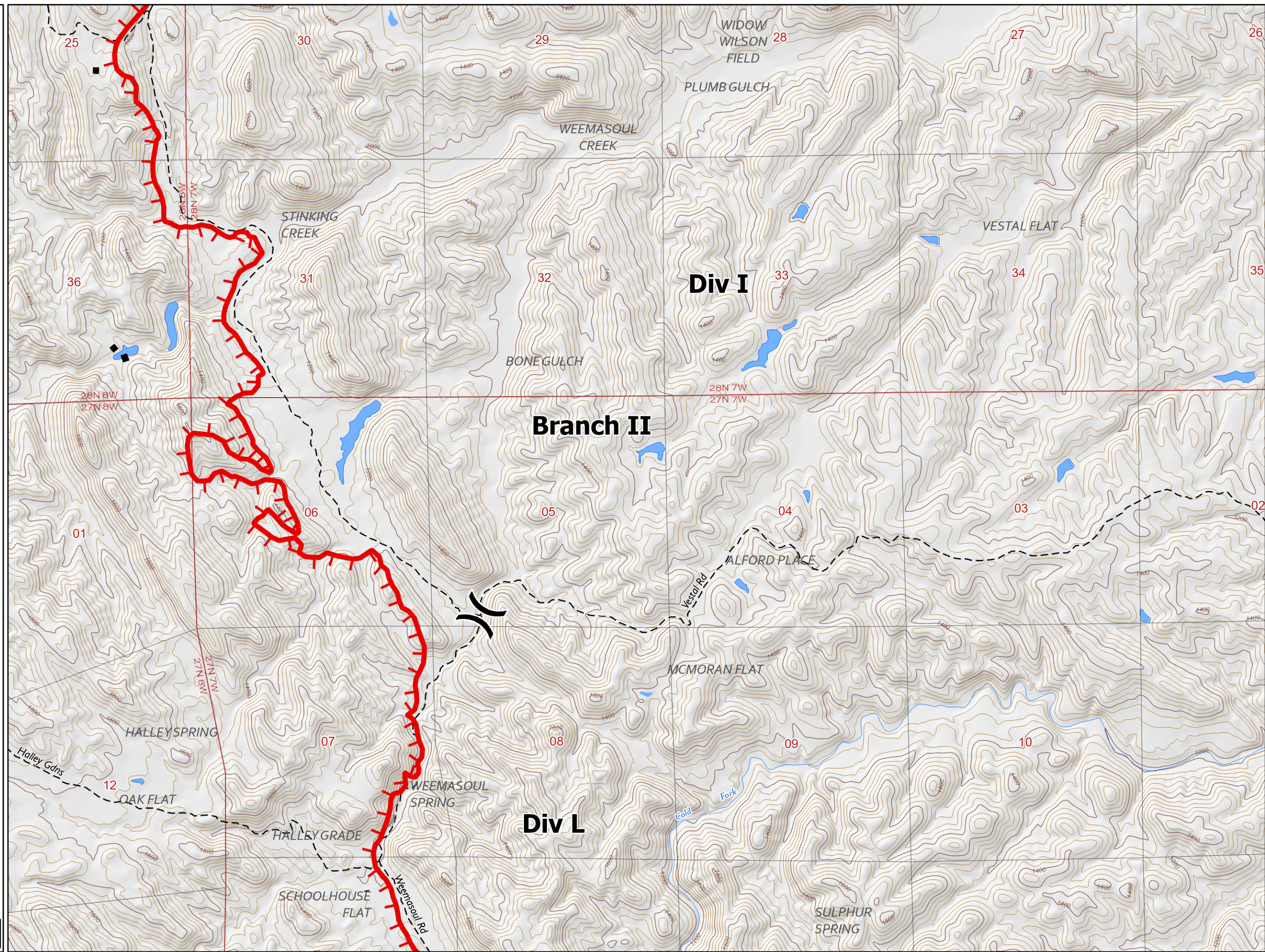
CA-SHF-001175

Page 24 of 29

Tile D8

A1	A2	A3	A4						
B1	B2	B3	B4	B5	B6				
C1	C2	C3	C4	C5	C6	C7	C8		
		D3	D4	D5	D6	D7	D8		
		E4	E5	E6	E7	E8			

- ( ) Division Break
- ▬ Fire Edge
- BuildingFootprints



1:24,000

Last Updated  
8/18/2021  
21:38





# IAP MCFARLAND

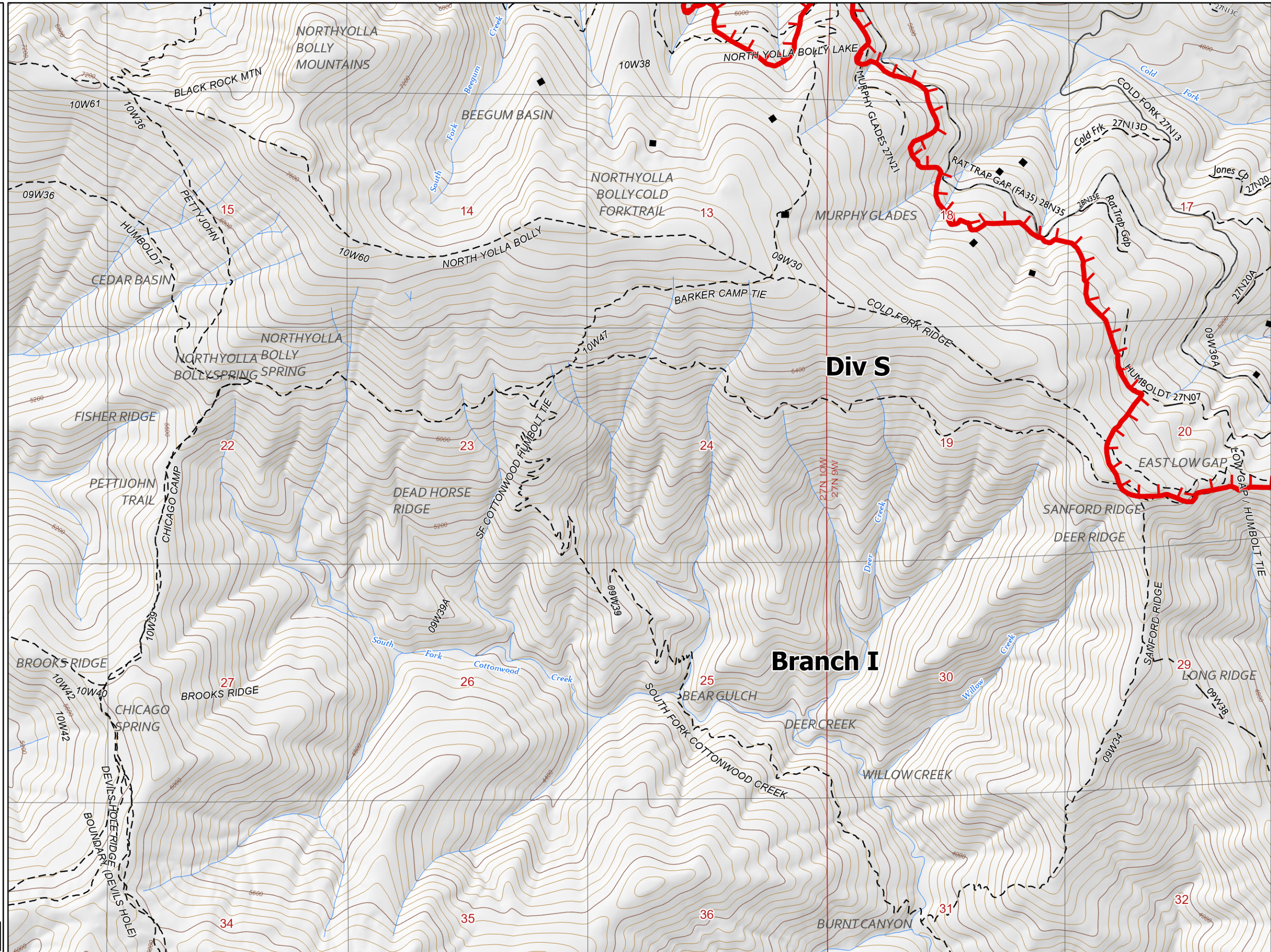
CA-SHF-001175

Page 25 of 29

Tile E4




A1	A2	A3	A4						
B1	B2	B3	B4	B5	B6				
C1	C2	C3	C4	C5	C6	C7	C8		
		D3	D4	D5	D6	D7	D8		
			E4	E5	E6	E7	E8		

-  Fire Edge
-  BuildingFootprints



**Div S**

**Branch I**



Miles  
0 1/4 1/2

1:24,000

Last Updated  
8/18/2021  
21:38

# IAP MCFARLAND

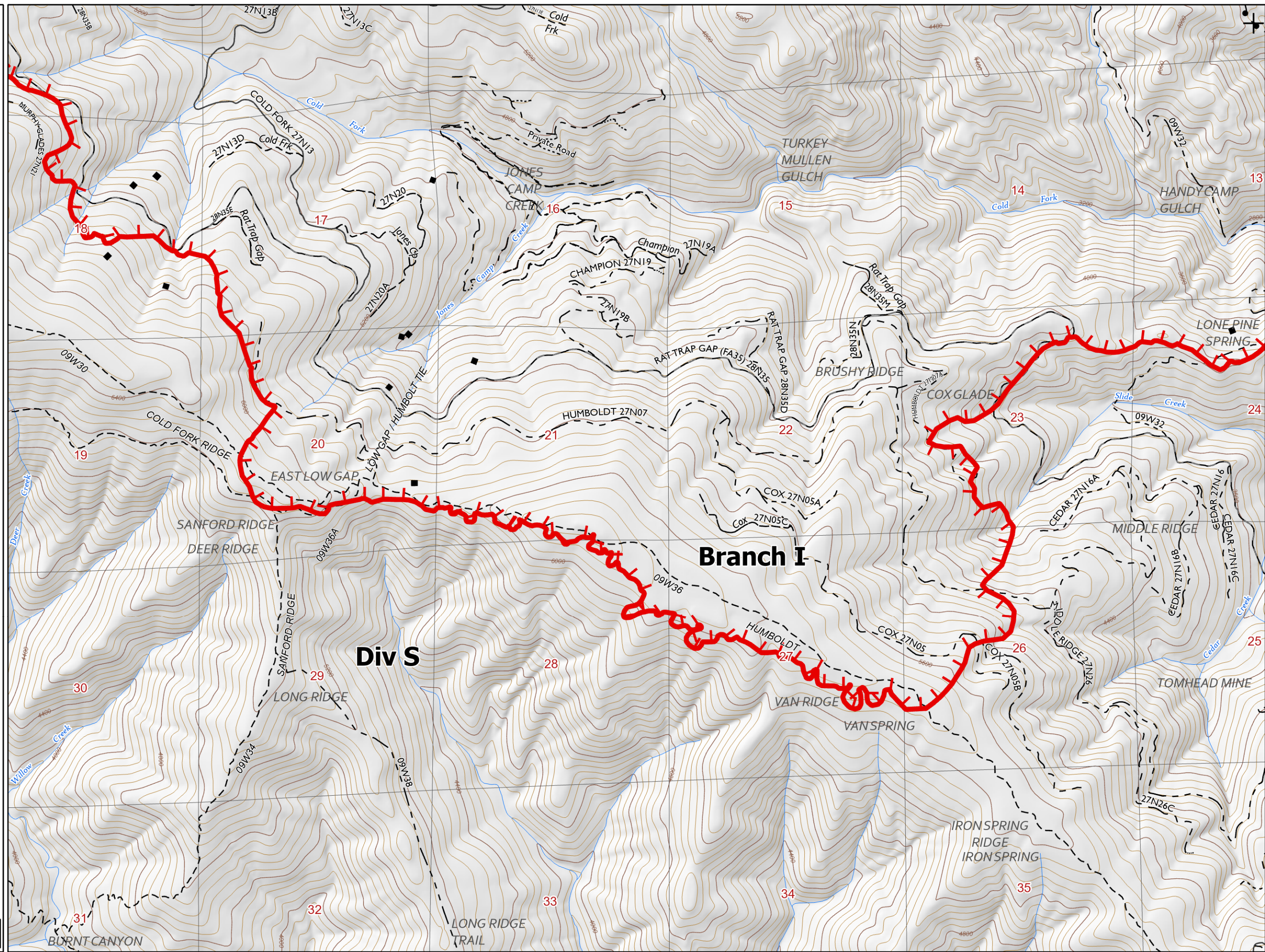
CA-SHF-001175

Page 26 of 29

Tile E5

A1	A2	A3	A4						
B1	B2	B3	B4	B5	B6				
C1	C2	C3	C4	C5	C6	C7	C8		
		D3	D4	D5	D6	D7	D8		
			E4	E5	E6	E7	E8		

- X• Planned Dozer Line
- Fire Edge
- BuildingFootprints



Logos for UAS (United Agency for Safety) and California Interagency Incident Management Team. Includes a QR code, a north arrow, and a scale bar in miles (0, 1/4, 1/2).  
1:24,000  
Last Updated 8/18/2021 21:39

# IAP MCFARLAND

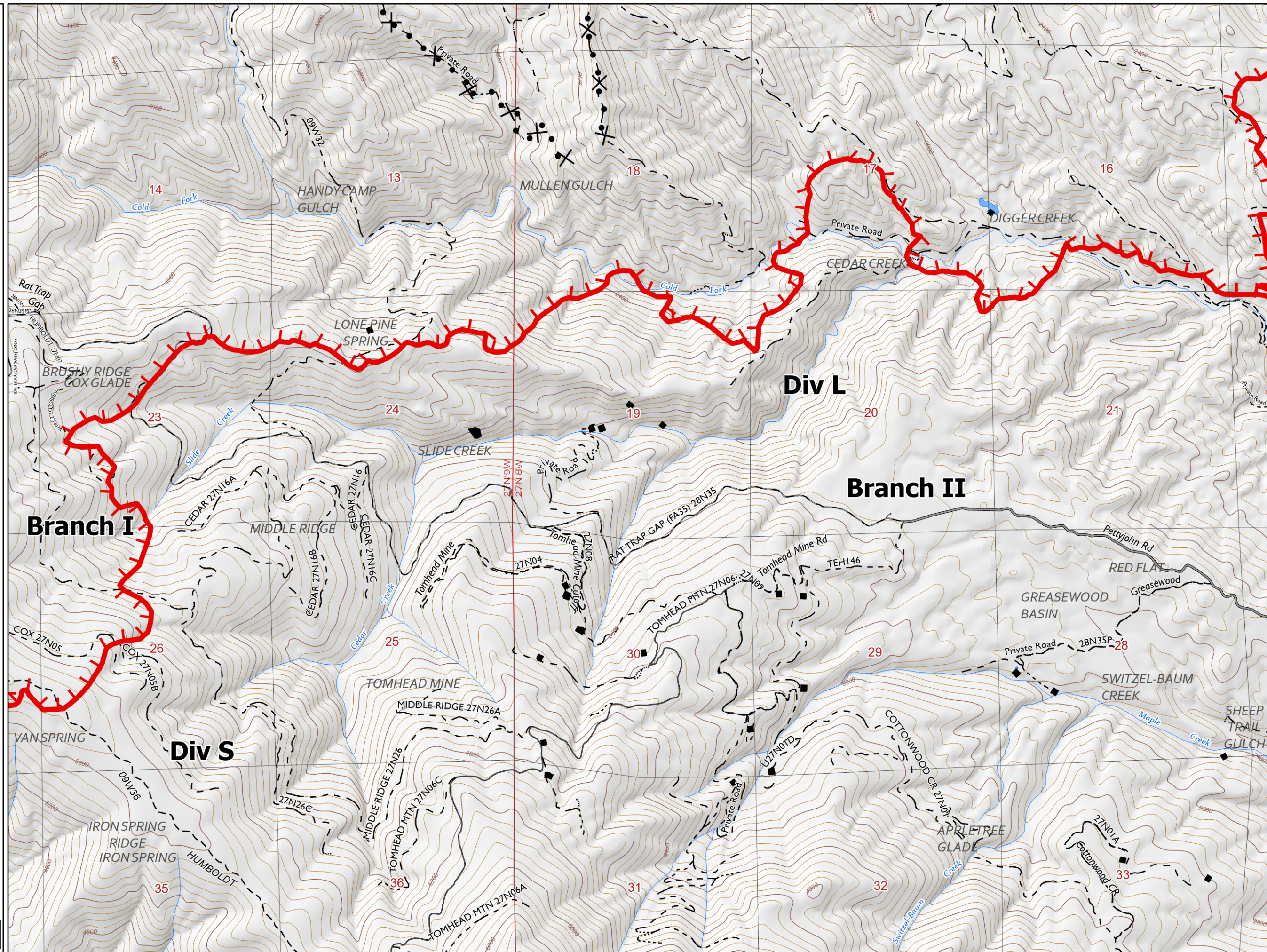
CA-SHF-001175

Page 27 of 29

Tile E6

A1	A2	A3	A4						
B1	B2	B3	B4	B5	B6				
C1	C2	C3	C4	C5	C6	C7	C8		
		D3	D4	D5	D6	D7	D8		
			E4	E5	E6	E7	E8		

- X• Planned Dozer Line
- ▬ Fire Edge
- BuildingFootprints



1:24,000

0 1/4 1/2 Miles

Last Updated 8/18/2021 21:39



# IAP MCFARLAND




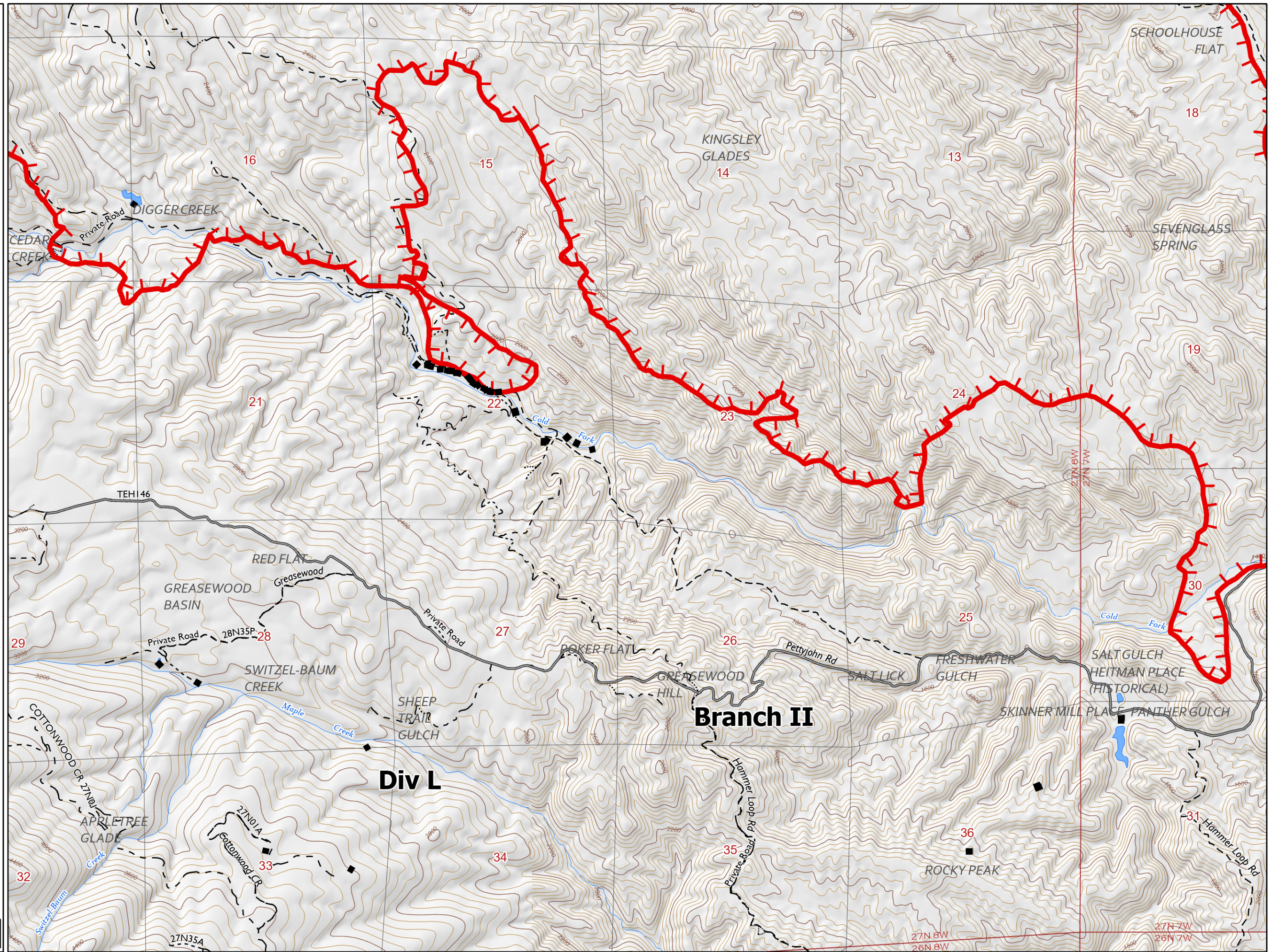
CA-SHF-001175

Page 28 of 29

Tile E7

A1	A2	A3	A4						
B1	B2	B3	B4	B5	B6				
C1	C2	C3	C4	C5	C6	C7	C8		
		D3	D4	D5	D6	D7	D8		
		E4	E5	E6	E7	E8			

-  Fire Edge
-  BuildingFootprints



Miles

0 1/4 1/2

1:24,000

Last Updated 8/18/2021 21:39



# IAP MCFARLAND

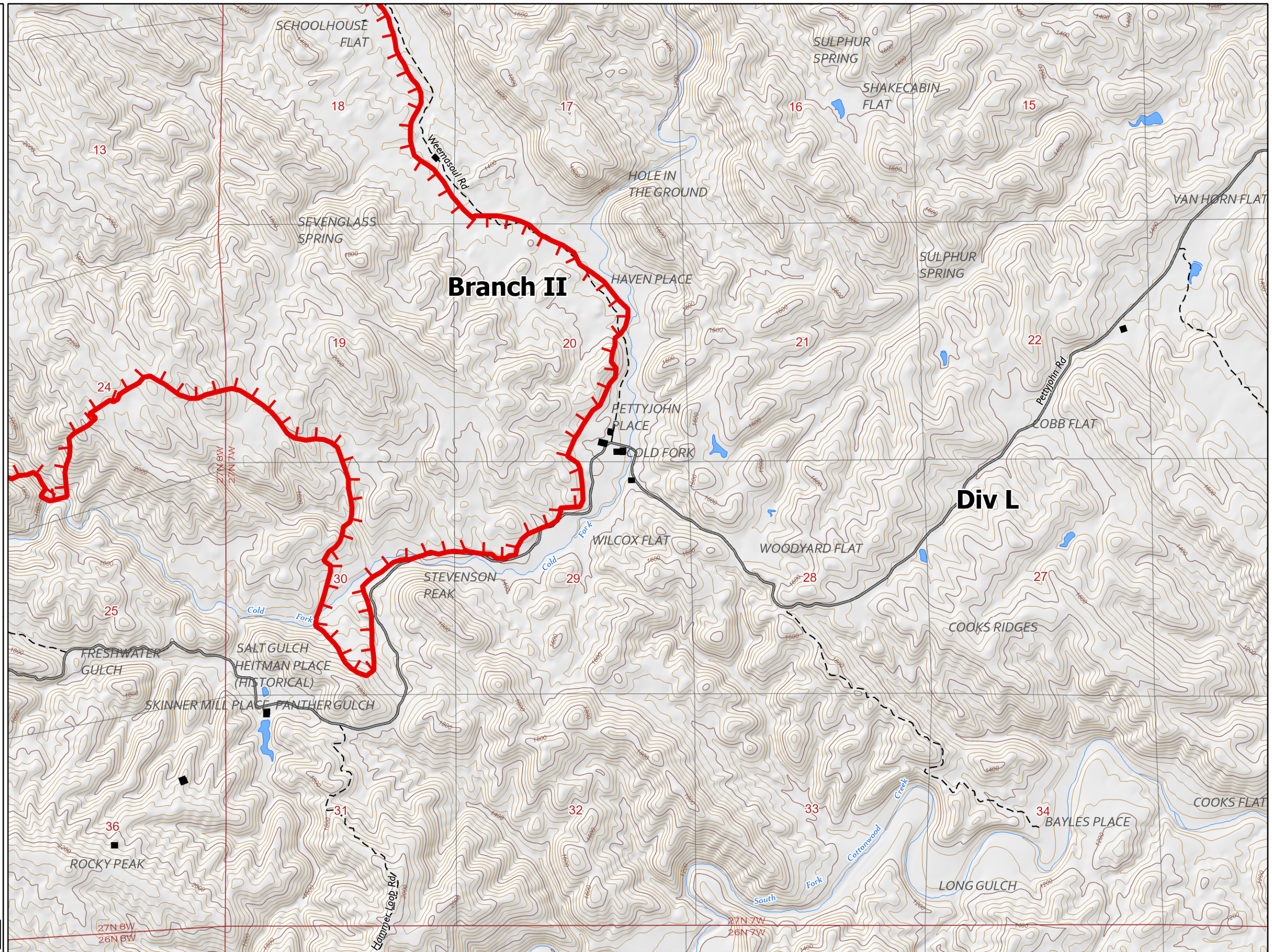
CA-SHF-001175

Page 29 of 29

Tile E8

A1	A2	A3	A4						
B1	B2	B3	B4	B5	B6				
C1	C2	C3	C4	C5	C6	C7	C8		
		D3	D4	D5	D6	D7	D8		
		E4	E5	E6	E7	E8			

-  Fire Edge
-  BuildingFootprints



1:24,000

Last Updated  
8/18/2021  
21:39