




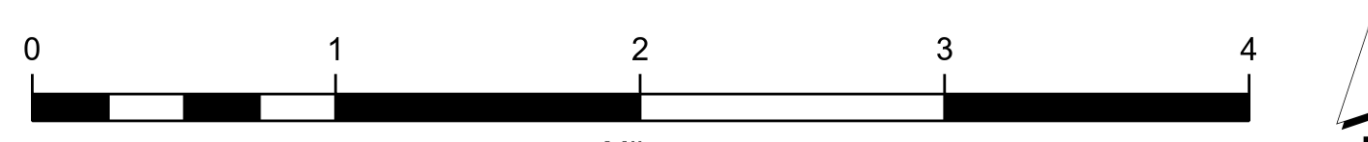
<ul style="list-style-type: none"> Other Property Pump Water Tank Dip Site Helipoint 	<ul style="list-style-type: none"> Division Break Incident Command Post Drop Point Staging Area Lookout Landmark 	<ul style="list-style-type: none"> Bridge Repeater Water Source Wildfire Daily Fire Perimeter County Boundary
---	--	--

BRIEFING

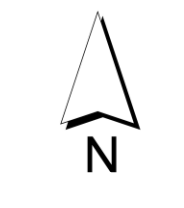
MCFARLAND
CA-SHF-001175
8/20/2021


116,604 acres at 21:00 on 8/19



Miles
1:40,000





Map Updated: 8/19/2021 10:22