

# IAP MCFARLAND

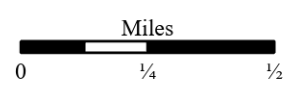
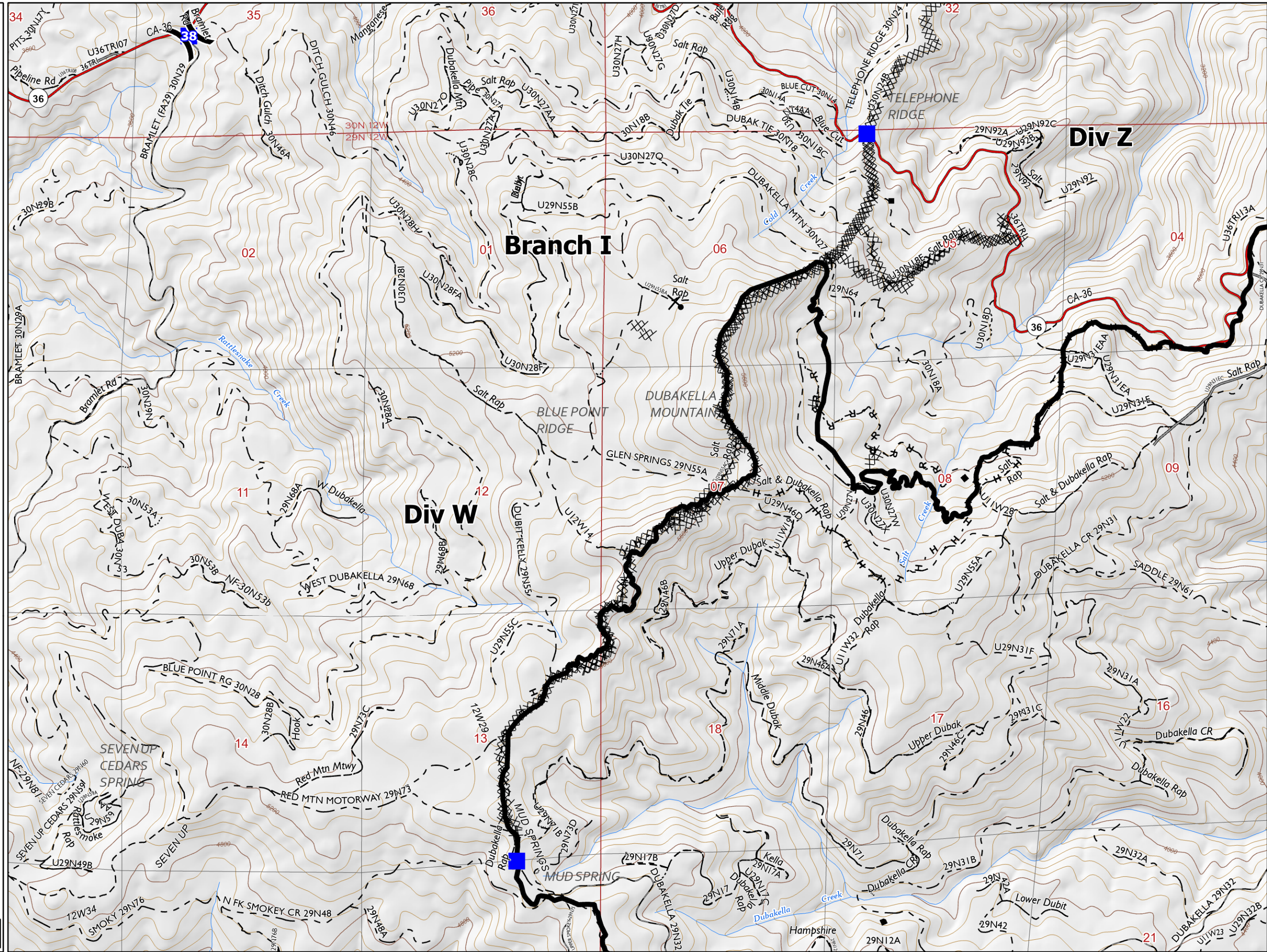
CA-SHF-001175

Page 1 of 30

Tile A1

A1	A2	A3	A4						
B1	B2	B3	B4	B5	B6				
C1	C2	C3	C4	C5	C6	C7	C8		
	D3	D4	D5	D6	D7	D8			
		E4	E5	E6	E7	E8			
				F6					

- Division Break
- Drop Point
- Completed Dozer Line
- Completed Hand Line
- Completed Road as Line
- Planned Dozer Line
- Contained Line
- BuildingFootprints



1:24,000

Last Updated  
8/19/2021  
22:09














# IAP MCFARLAND

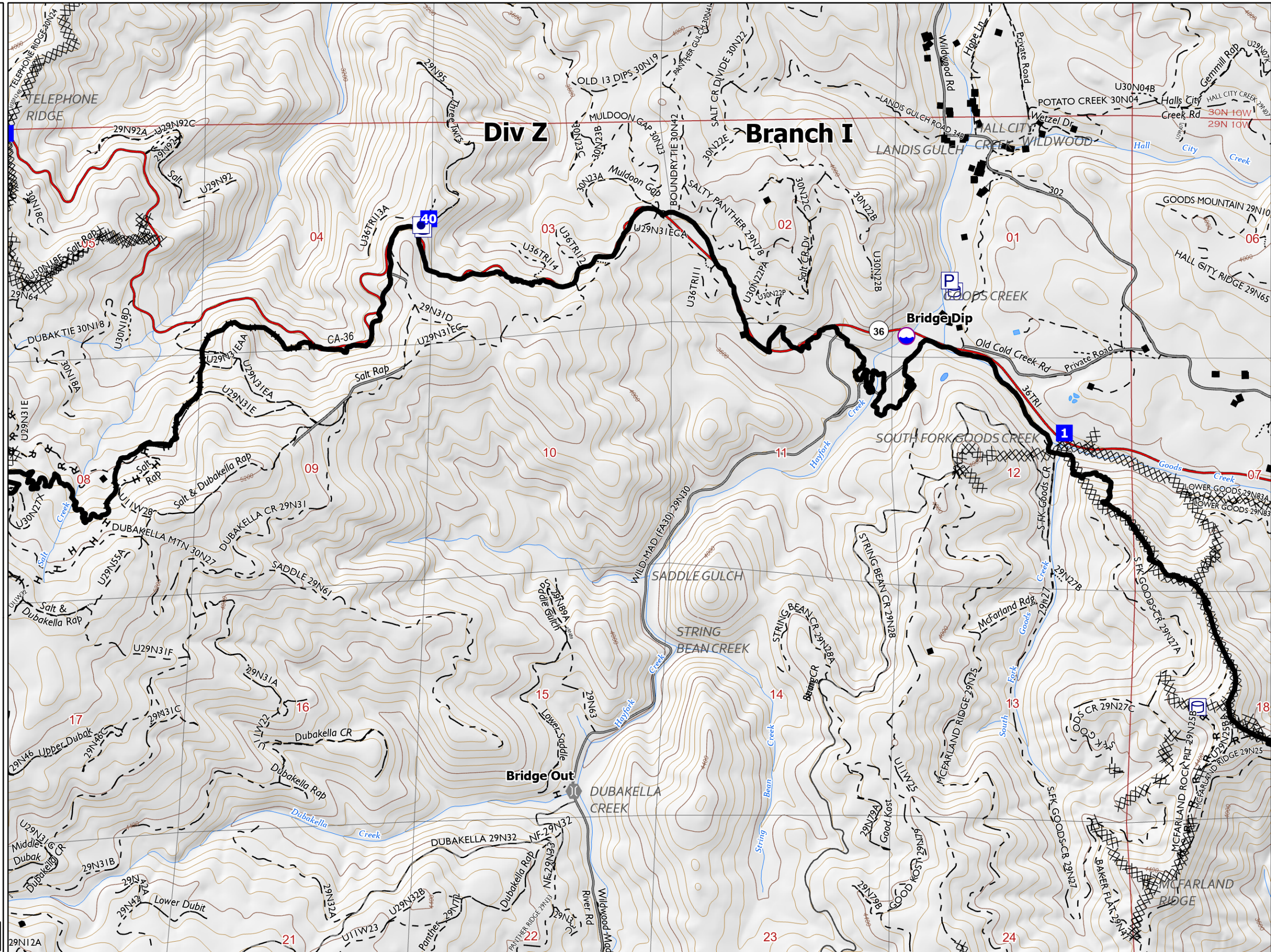
CA-SHF-001175





Page 2 of 30

Tile A2


A1	<b>A2</b>	A3	A4						
B1	B2	B3	B4	B5	B6				
C1	C2	C3	C4	C5	C6	C7	C8		
	D3	D4	D5	D6	D7	D8			
		E4	E5	E6	E7	E8			
				F6					

-  Other Property
-  Pump
-  Water Tank
-  Dip Site
-  Drop Point
-  Bridge
-  Completed Dozer Line
-  Completed Hand Line
-  Completed Road as Line
-  Contained Line
-  BuildingFootprints





Miles



0 1/4 1/2

**1:24,000**

Last Updated  
8/19/2021  
22:09














# IAP MCFARLAND

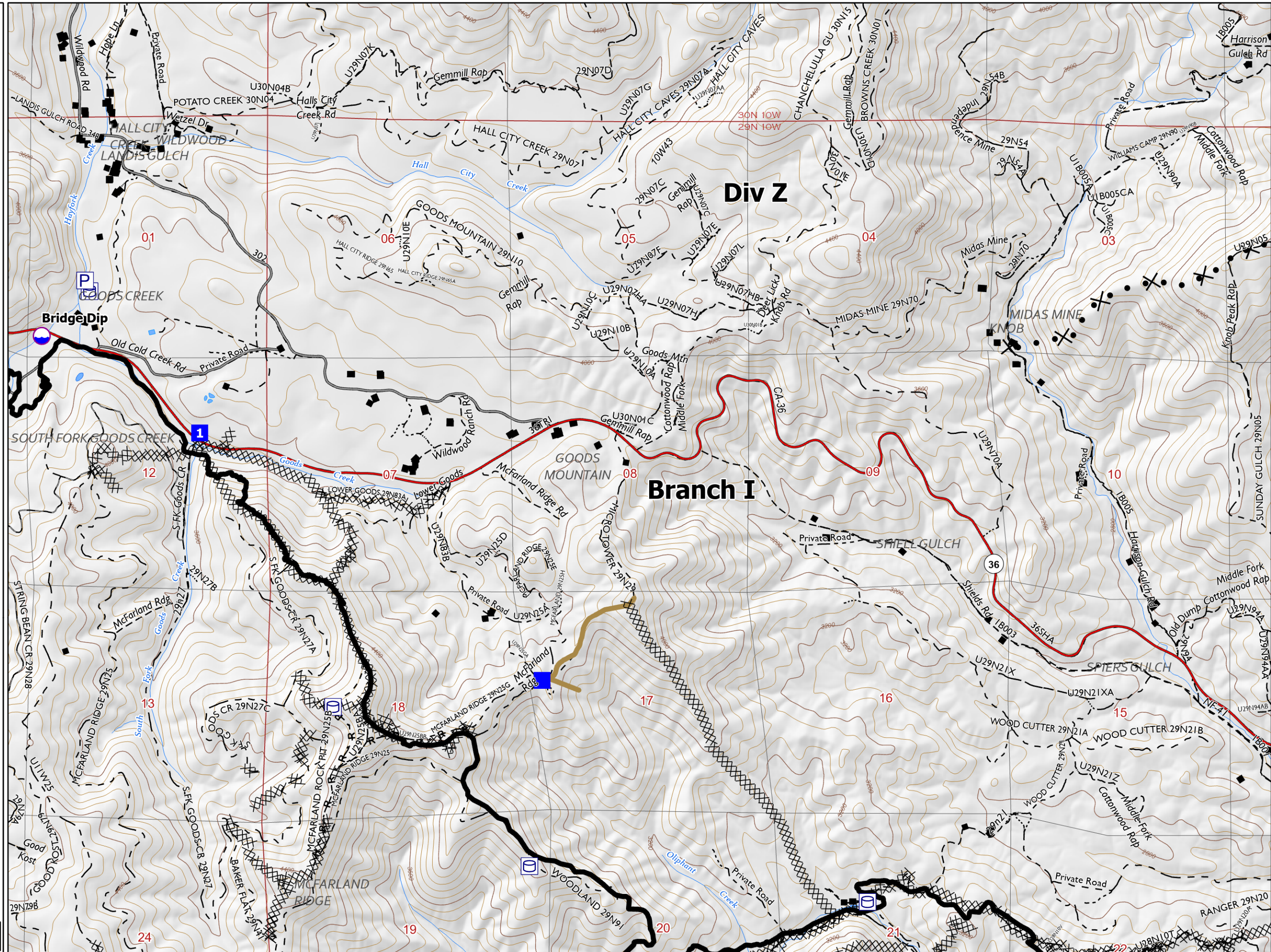
CA-SHF-001175





Page 3 of 30


Tile A3

A1	A2	A3	A4						
B1	B2	B3	B4	B5	B6				
C1	C2	C3	C4	C5	C6	C7	C8		
	D3	D4	D5	D6	D7	D8			
		E4	E5	E6	E7	E8			
				F6					

-  Pump
-  Water Tank
-  Dip Site
-  Drop Point
-  Completed Dozer Line
-  Completed Mixed Construction Line
-  Completed Road as Line
-  Planned Dozer Line
-  Repair Line
-  Contained Line
-  Building Footprints





Last Updated  
8/19/2021  
22:10

**1:24,000**

0 1/4 1/2 Miles



# IAP MCFARLAND

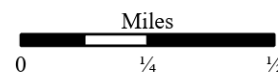
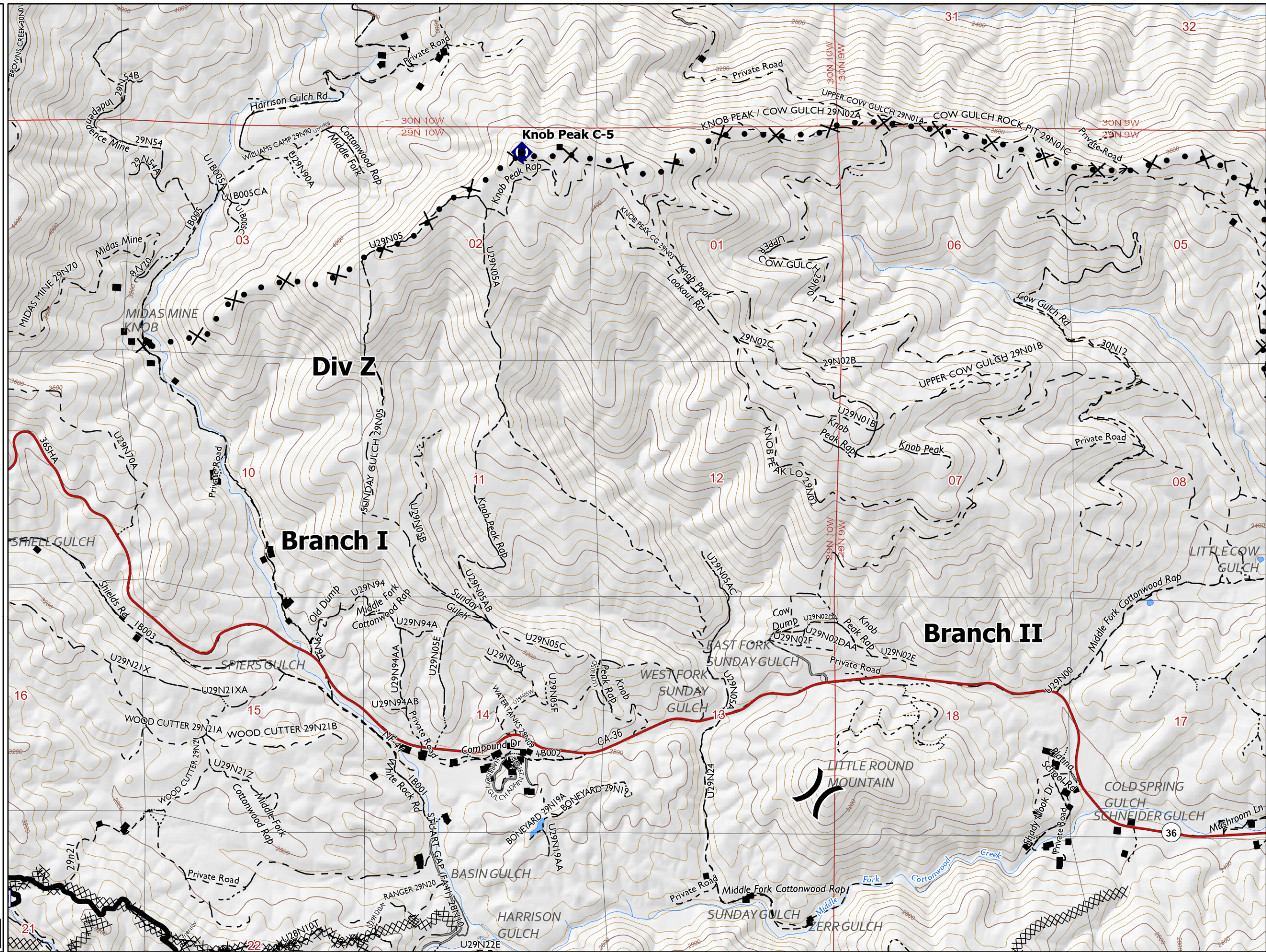
CA-SHF-001175

Page 4 of 30

Tile A4

A1	A2	A3	A4	A5	A6	A7	A8
B1	B2	B3	B4	B5	B6	B7	B8
C1	C2	C3	C4	C5	C6	C7	C8
	D3	D4	D5	D6	D7	D8	
	E4	E5	E6	E7	E8		
		F6					

- Water Tank
- Division Break
- Repeater
- Completed Dozer Line
- Completed Mixed Construction Line
- Completed Road as Line
- Planned Dozer Line
- Contained Line
- Building Footprints



1:24,000

Last Updated  
8/19/2021  
22:10






# IAP MCFARLAND

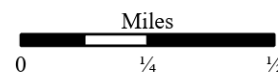
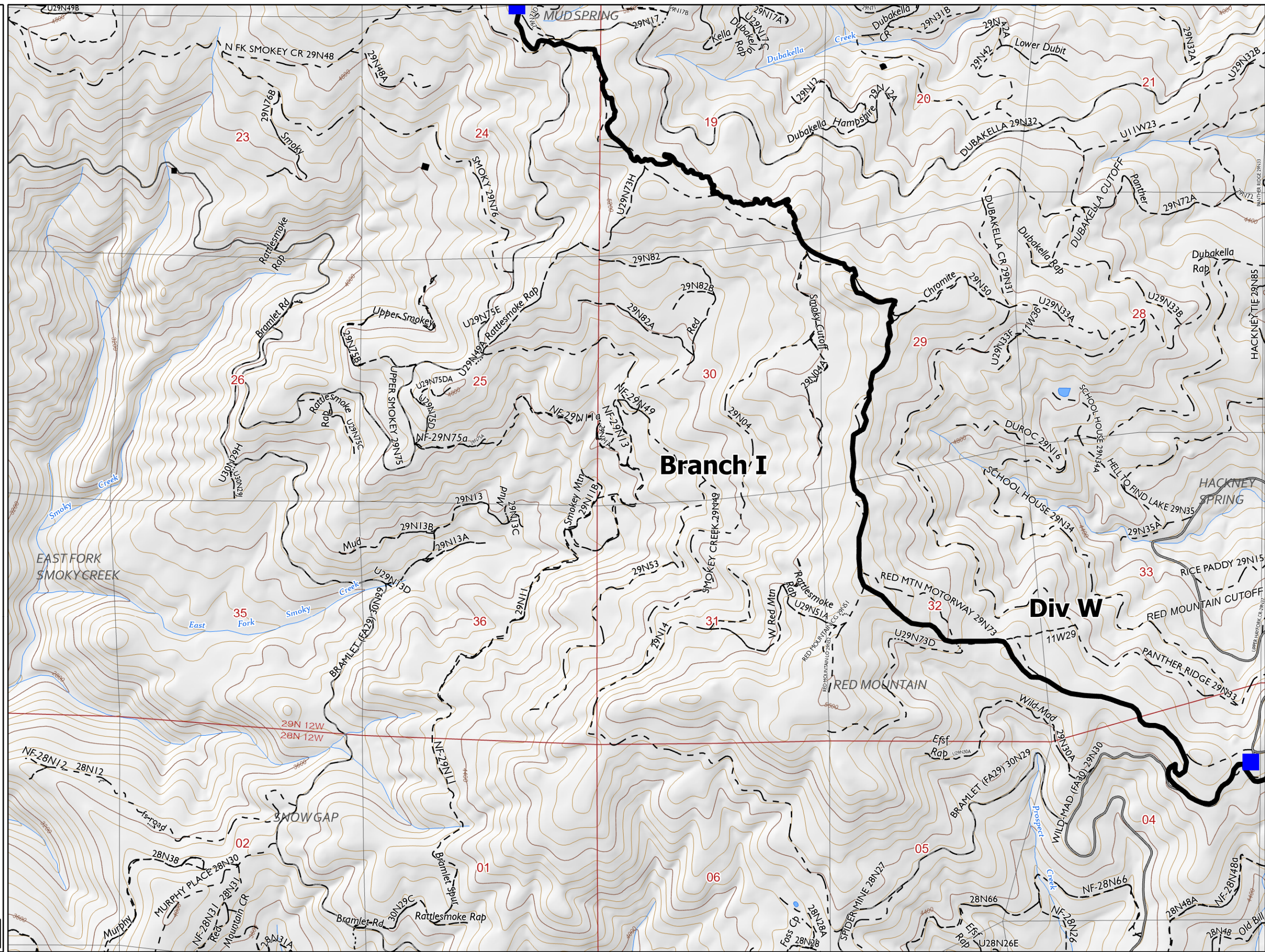
CA-SHF-001175

Page 5 of 30

Tile B1

A1	A2	A3	A4						
B1	B2	B3	B4	B5	B6				
C1	C2	C3	C4	C5	C6	C7	C8		
	D3	D4	D5	D6	D7	D8			
		E4	E5	E6	E7	E8			
				F6					

-  Drop Point
-  Contained Line
-  BuildingFootprints



1:24,000

Last Updated  
8/19/2021  
22:10



# IAP MCFARLAND

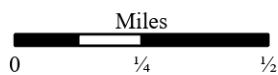
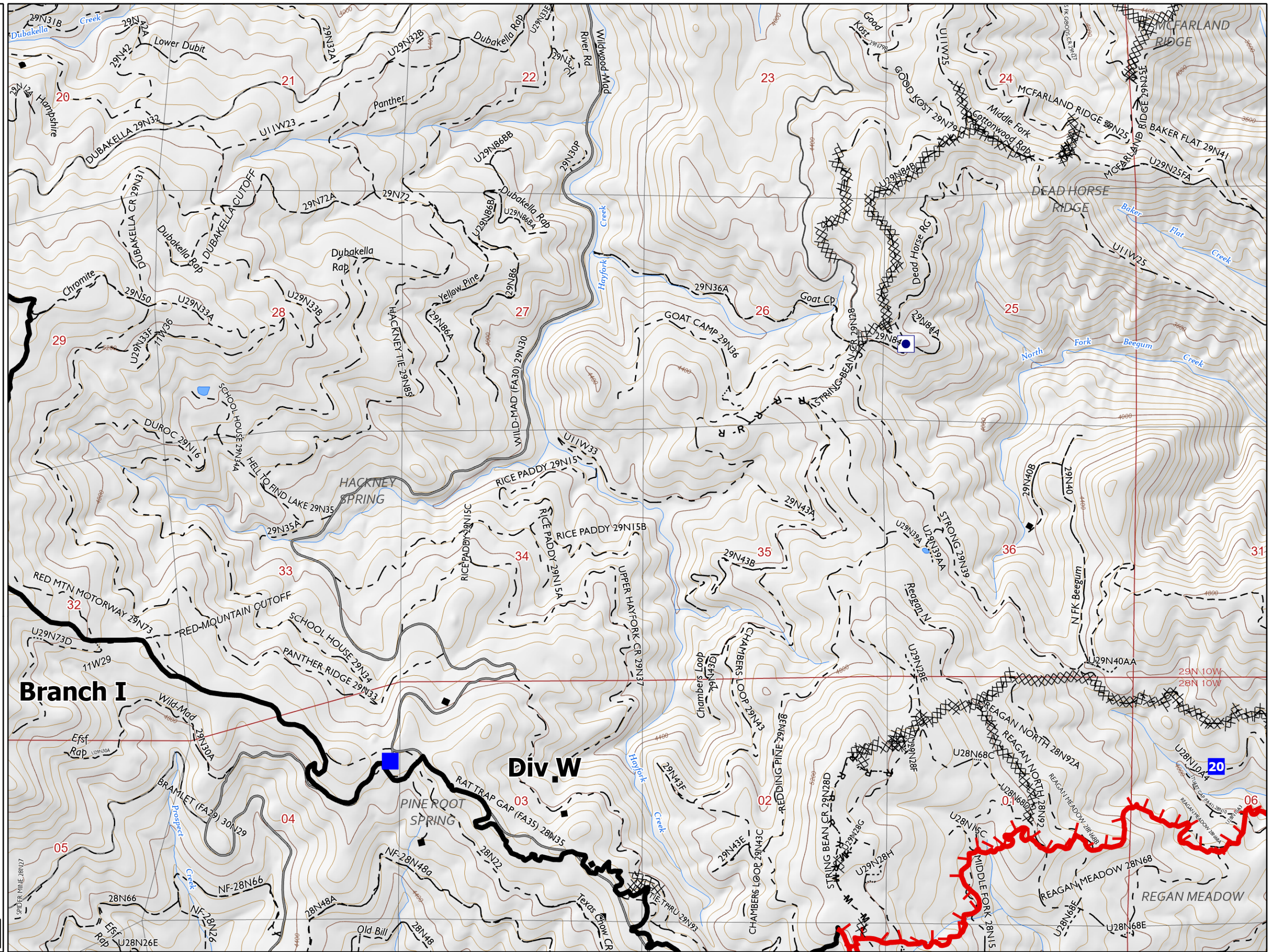
CA-SHF-001175

Page 6 of 30

Tile B2

A1	A2	A3	A4						
B1	B2	B3	B4	B5	B6				
C1	C2	C3	C4	C5	C6	C7	C8		
	D3	D4	D5	D6	D7	D8			
		E4	E5	E6	E7	E8			
				F6					

- Other Property
- Drop Point
- Completed Dozer Line
- Completed Hand Line
- Completed Mixed Construction Line
- Completed Road as Line
- Fire Edge
- Contained Line
- BuildingFootprints



Last Updated  
8/19/2021  
22:10

1:24,000



# IAP MCFARLAND

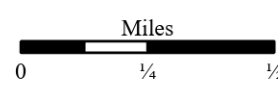
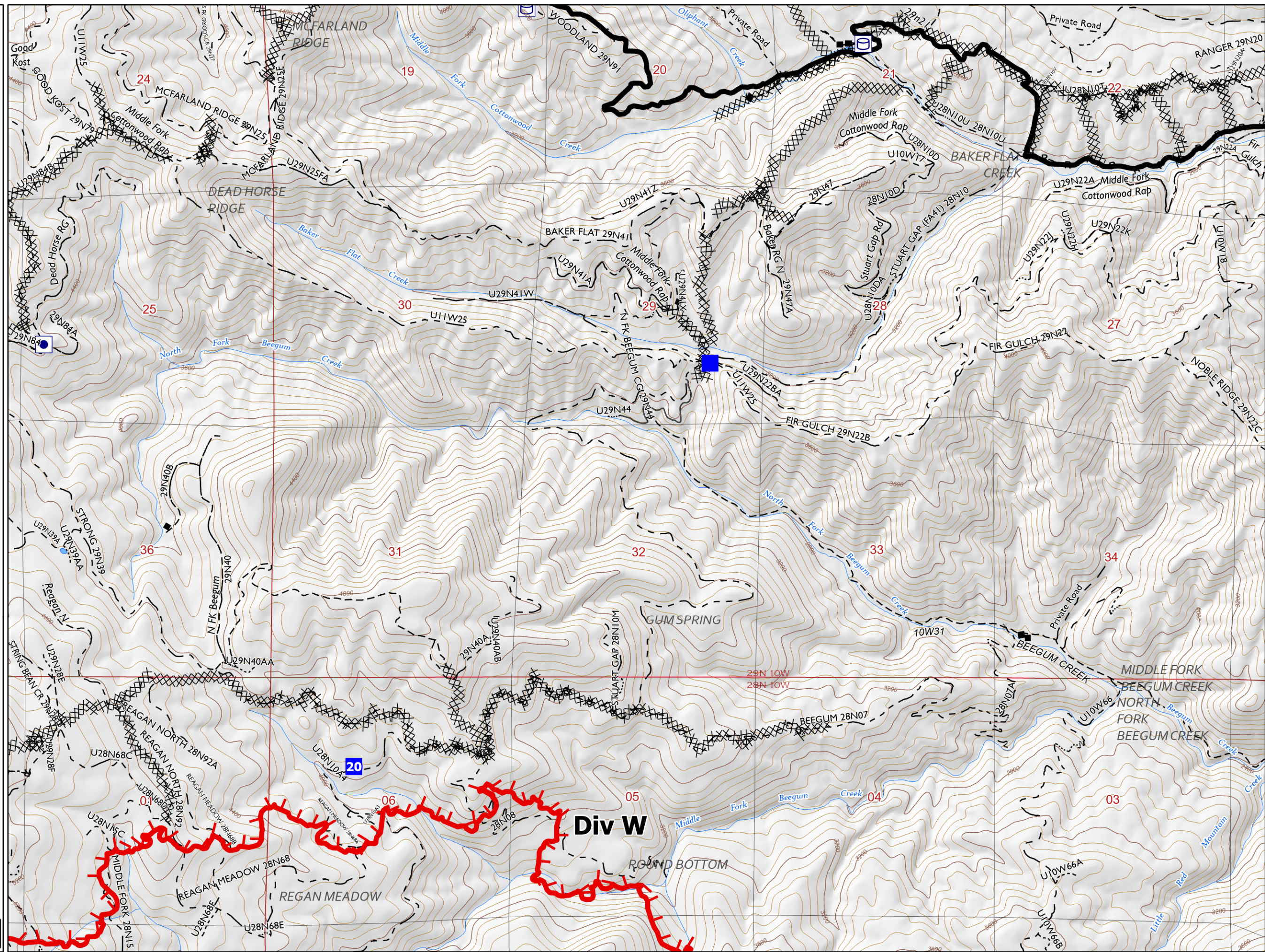
CA-SHF-001175

Page 7 of 30

Tile B3

A1	A2	A3	A4
B1	B2	B3	B4
C1	C2	C3	C4
	D3	D4	D5
	E4	E5	E6
		F6	

- Other Property
- Water Tank
- Drop Point
- Completed Dozer Line
- Completed Hand Line
- Completed Mixed Construction Line
- Completed Road as Line
- Fire Edge
- Contained Line
- Building Footprints



1:24,000

Last Updated  
8/19/2021  
22:10











# IAP MCFARLAND

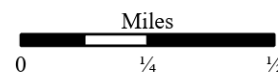
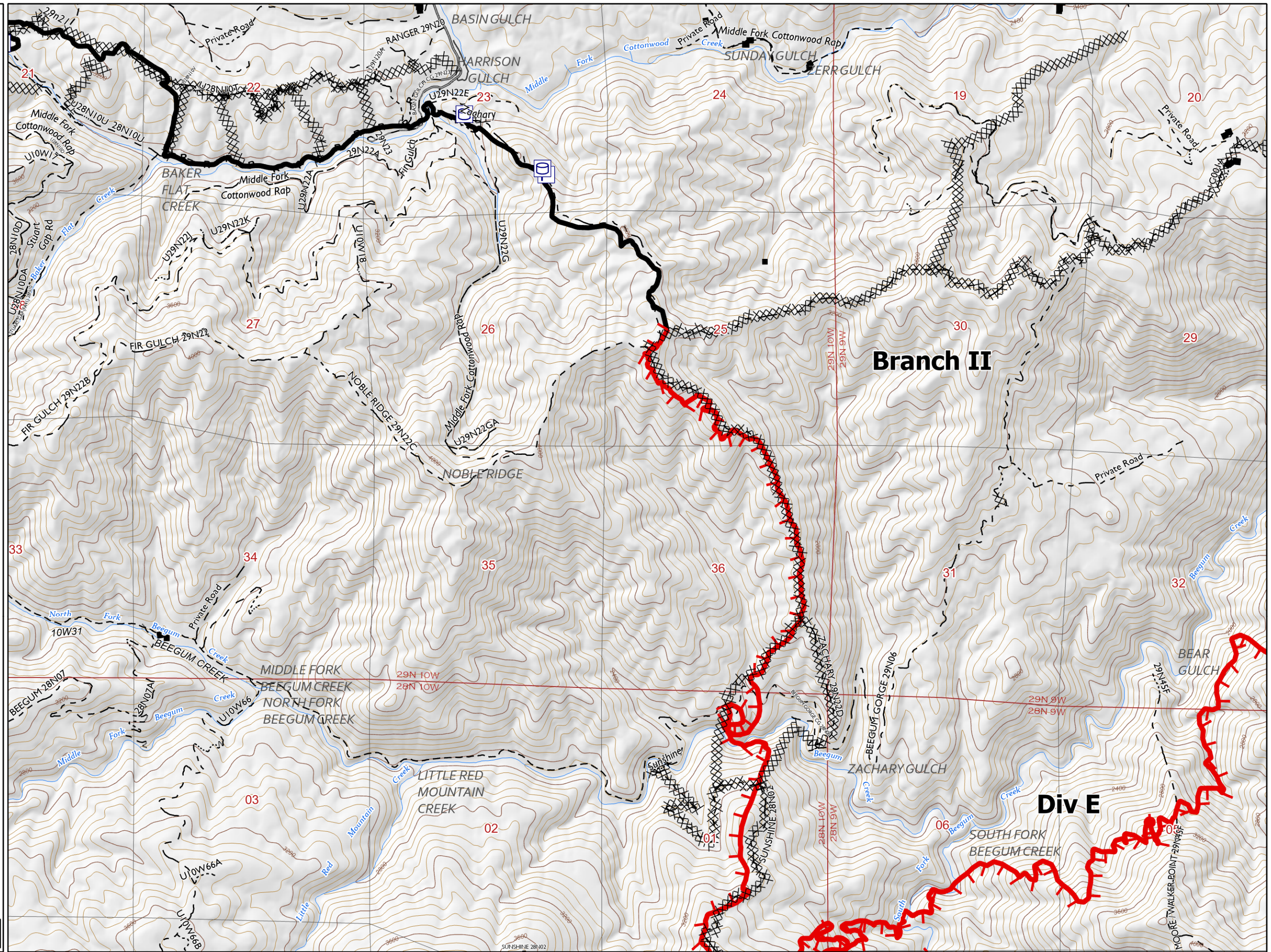
CA-SHF-001175

Page 8 of 30

Tile B4

A1	A2	A3	A4						
B1	B2	B3	B4	B5	B6				
C1	C2	C3	C4	C5	C6	C7	C8		
	D3	D4	D5	D6	D7	D8			
		E4	E5	E6	E7	E8			
				F6					

-  Pump
-  Water Tank
-  Completed Dozer Line
-  Completed Mixed Construction Line
-  Completed Road as Line
-  Fire Edge
-  Contained Line
-  Building Footprints



1:24,000

Last Updated  
8/19/2021  
22:11



# IAP MCFARLAND

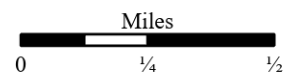
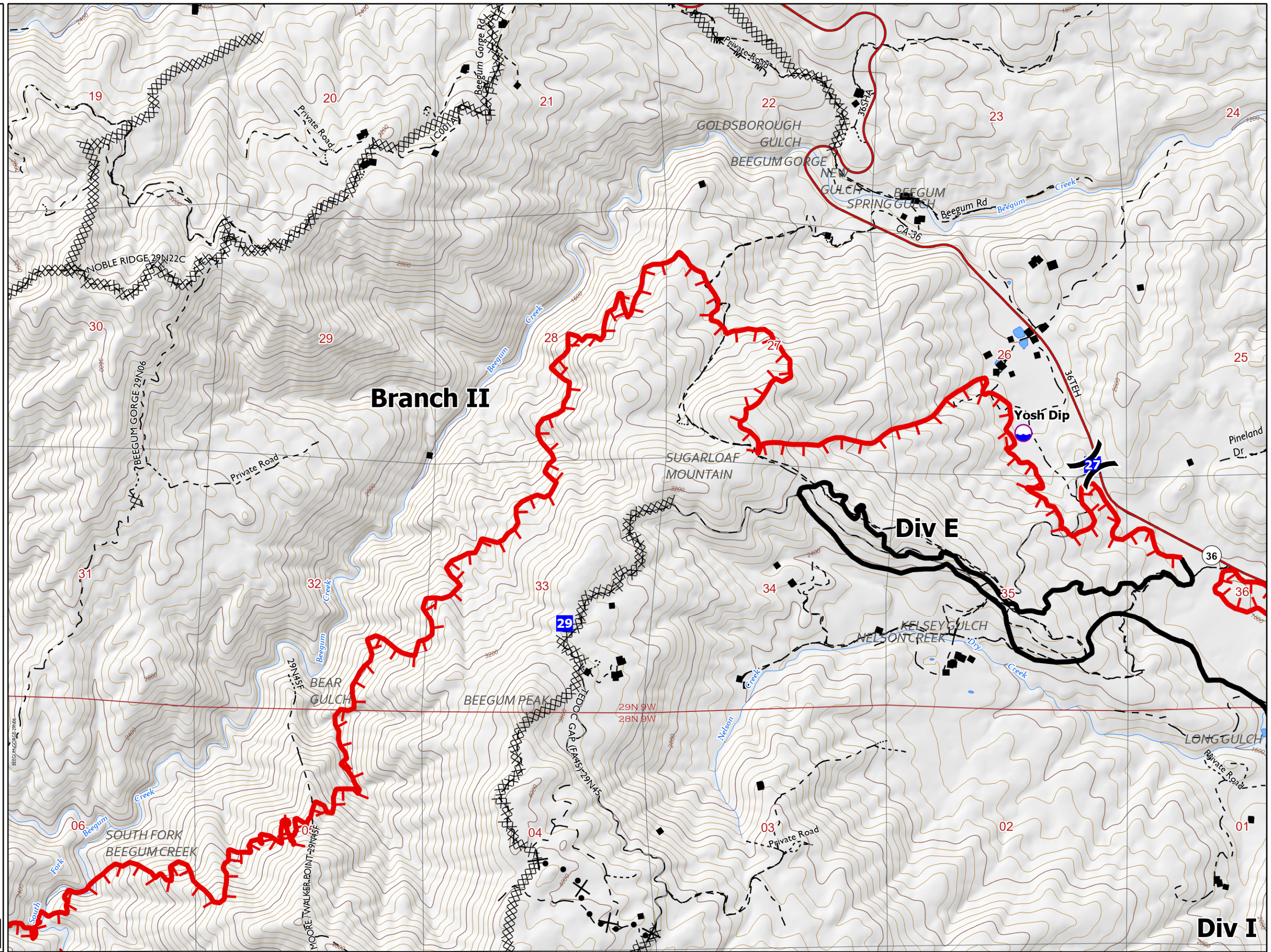
CA-SHF-001175

Page 9 of 30

Tile B5

A1	A2	A3	A4						
B1	B2	B3	B4	B5	B6				
C1	C2	C3	C4	C5	C6	C7	C8		
		D3	D4	D5	D6	D7	D8		
			E4	E5	E6	E7	E8		
					F6				

- Dip Site
- Division Break
- Drop Point
- Completed Dozer Line
- Completed Mixed Construction Line
- Completed Road as Line
- Planned Dozer Line
- Fire Edge
- Contained Line
- Building Footprints



1:24,000

Last Updated  
8/19/2021  
22:11

Div I



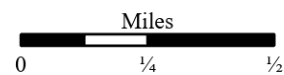
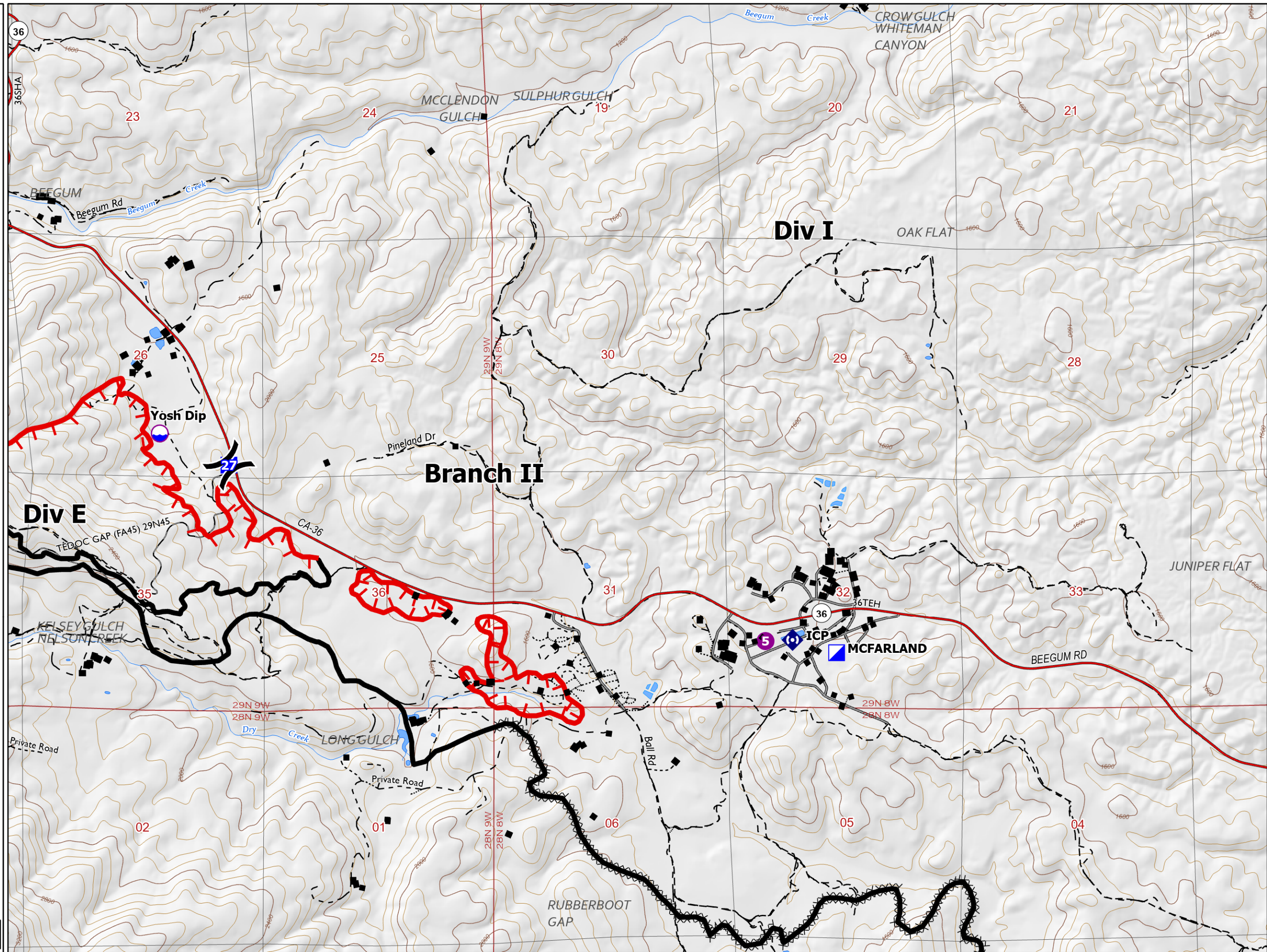
# IAP MCFARLAND

CA-SHF-001175

Page 10 of 30  
Tile B6

A1	A2	A3	A4						
B1	B2	B3	B4	B5	B6				
C1	C2	C3	C4	C5	C6	C7	C8		
	D3	D4	D5	D6	D7	D8			
		E4	E5	E6	E7	E8			
				F6					

- Dip Site
- Helispot
- Division Break
- Incident Command Post
- Drop Point
- Repeater
- Completed Dozer Line
- Fire Edge
- Contained Line
- BuildingFootprints



1:24,000

Last Updated  
8/19/2021  
22:11



# IAP MCFARLAND

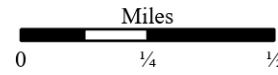



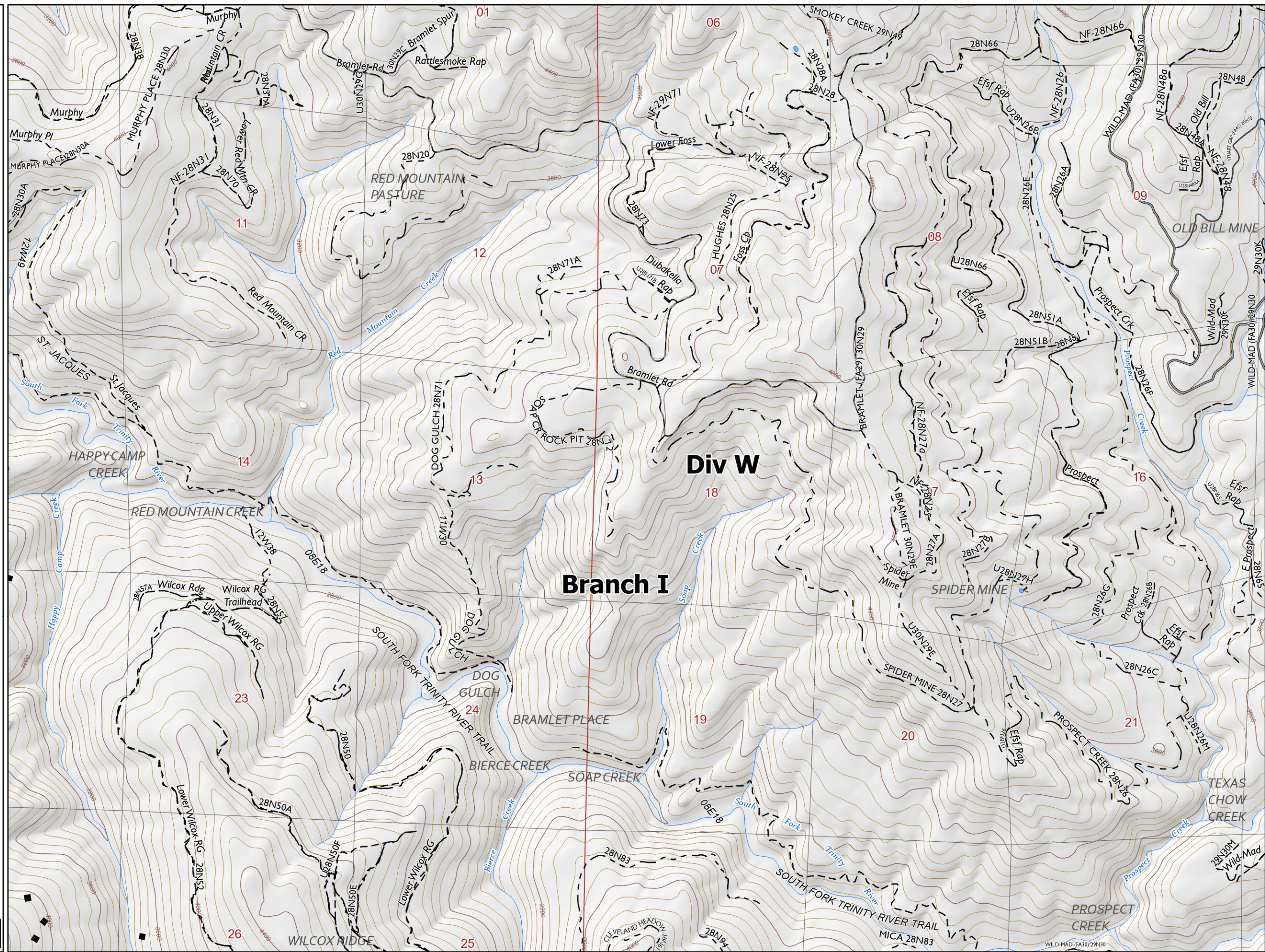
CA-SHF-001175

Page 11 of 30

Tile C1

A1	A2	A3	A4				
B1	B2	B3	B4	B5	B6		
C1	C2	C3	C4	C5	C6	C7	C8
		D3	D4	D5	D6	D7	D8
			E4	E5	E6	E7	E8
					F6		

-  Dip Site
-  BuildingFootprints



1:24,000

Last Updated  
8/19/2021  
22:11



# IAP MCFARLAND

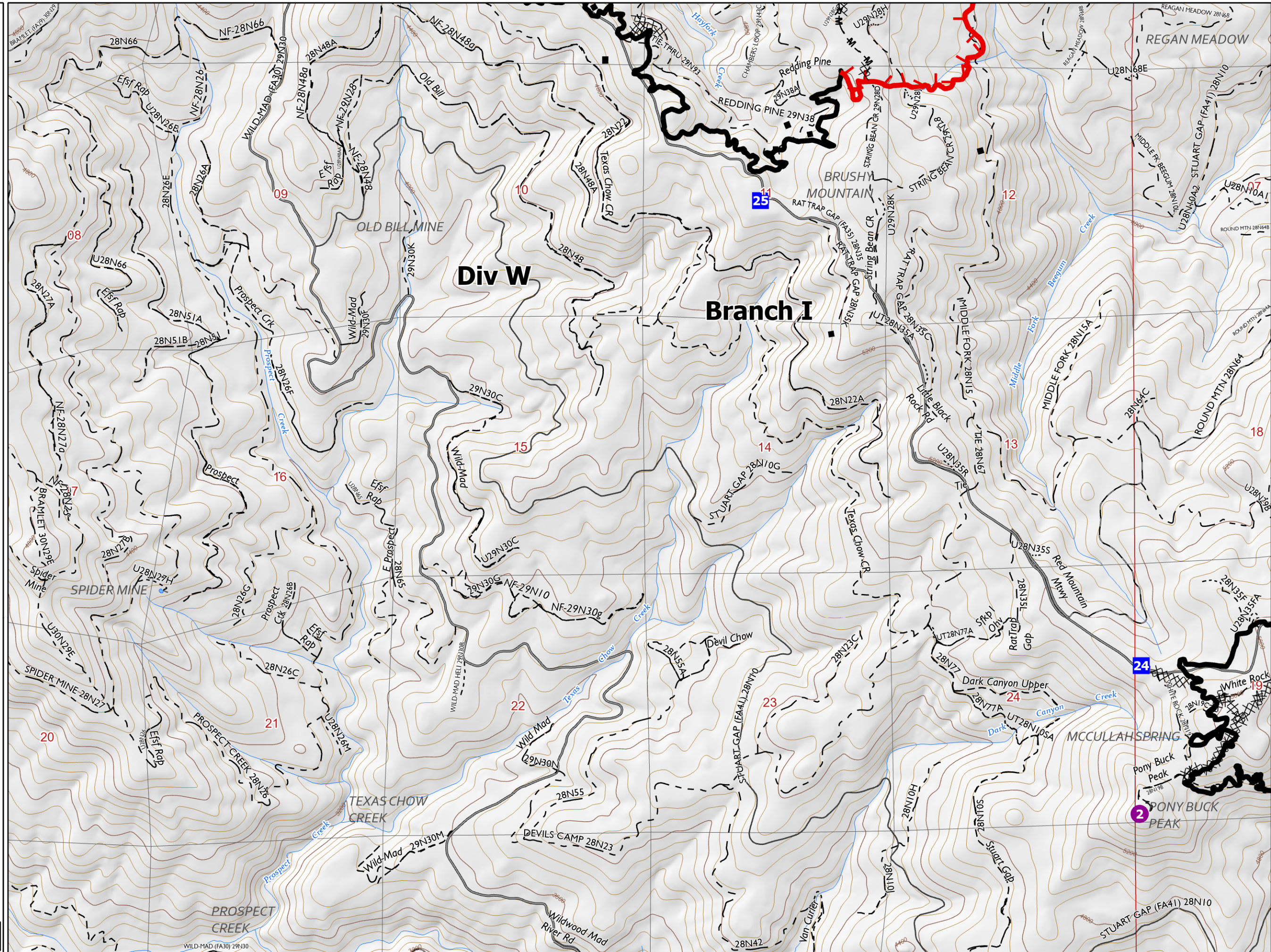
CA-SHF-001175

Page 12 of 30

Tile C2

A1	A2	A3	A4				
B1	B2	B3	B4	B5	B6		
C1	C2	C3	C4	C5	C6	C7	C8
		D3	D4	D5	D6	D7	D8
			E4	E5	E6	E7	E8
					F6		

- Dip Site
- Helispot
- Drop Point
- Completed Dozer Line
- Completed Mixed Construction Line
- Completed Road as Line
- Fire Edge
- Contained Line
- Building Footprints



1:24,000

Last Updated  
8/19/2021  
22:11



# IAP MCFARLAND

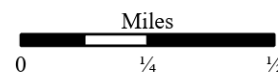
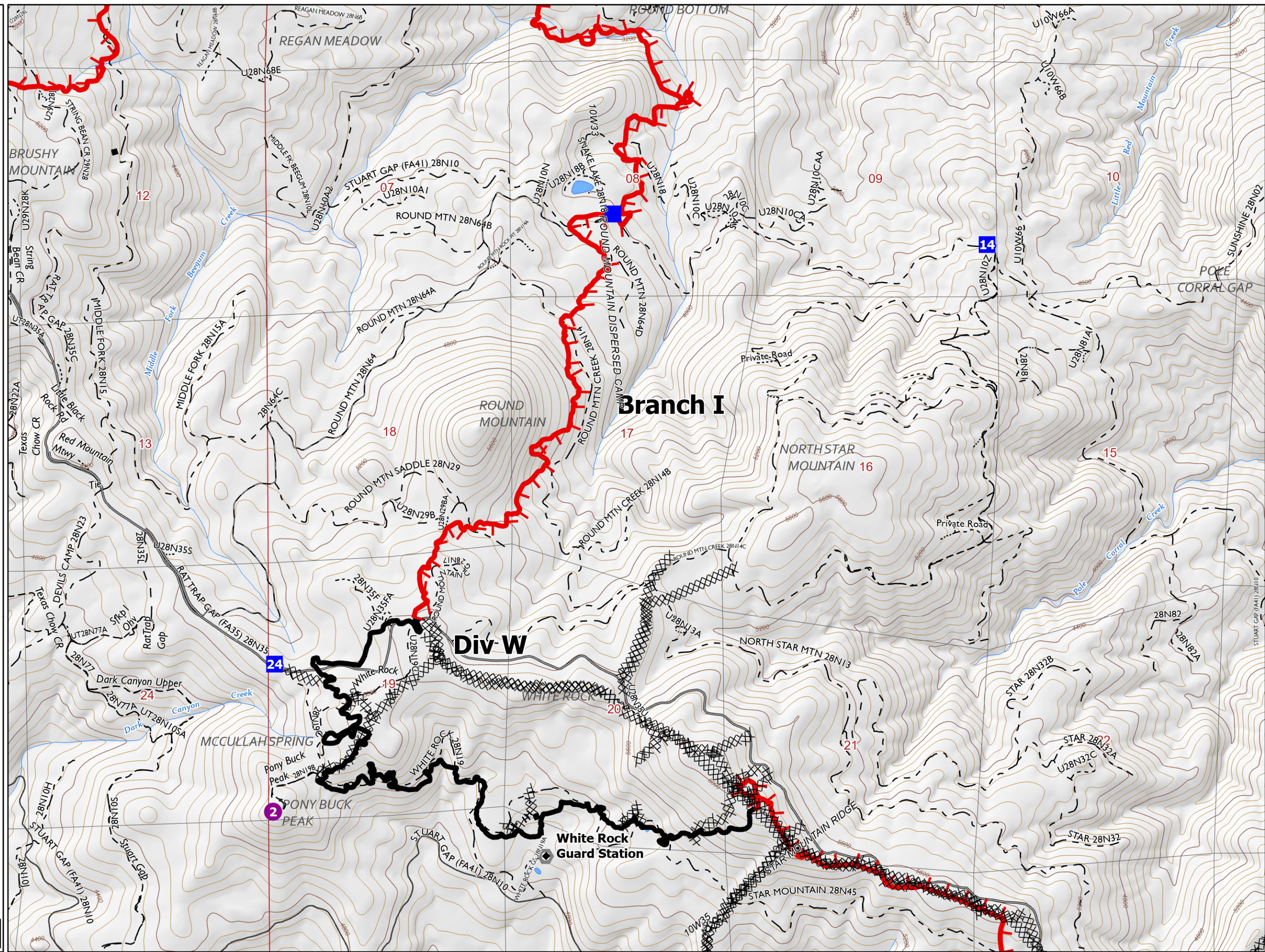
CA-SHF-001175

Page 13 of 30

Tile C3

A1	A2	A3	A4				
B1	B2	B3	B4	B5	B6		
C1	C2	C3	C4	C5	C6	C7	C8
	D3	D4	D5	D6	D7	D8	
	E4	E5	E6	E7	E8		
			F6				

- Helispot
- Drop Point
- Landmark
- XX XX Completed Dozer Line
- H - Completed Hand Line
- M - Completed Mixed Construction Line
- ┌ Fire Edge
- ▬ Contained Line
- BuildingFootprints



1:24,000

Last Updated  
8/19/2021  
22:11



# IAP MCFARLAND

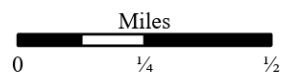
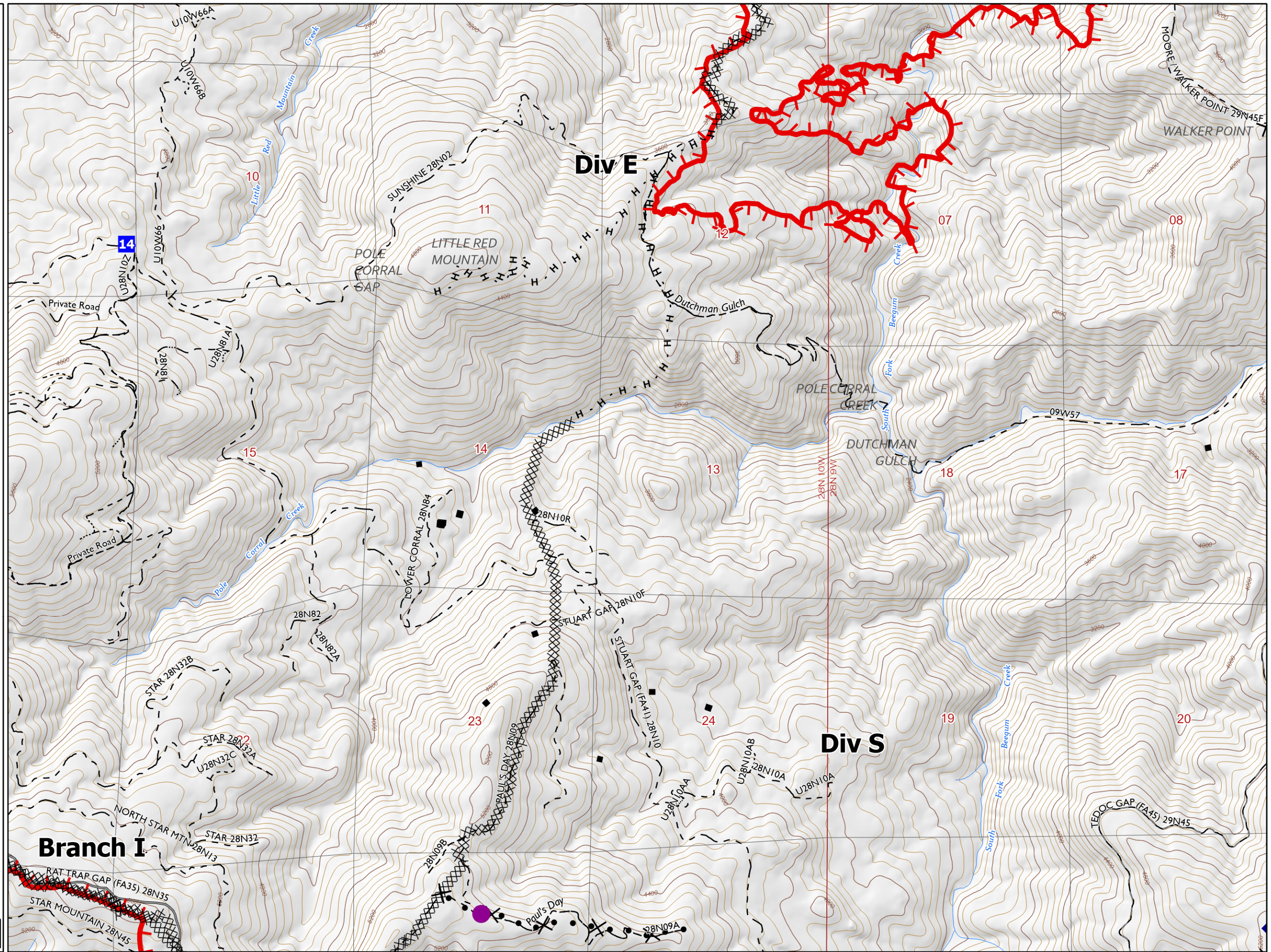
CA-SHF-001175

Page 14 of 30

Tile C4

A1	A2	A3	A4				
B1	B2	B3	B4	B5	B6		
C1	C2	C3	C4	C5	C6	C7	C8
	D3	D4	D5	D6	D7	D8	
		E4	E5	E6	E7	E8	
				F6			

-  Helispot
-  Drop Point
-  Repeater
-  Completed Dozer Line
-  Completed Hand Line
-  Planned Dozer Line
-  Fire Edge
-  BuildingFootprints



1:24,000

Last Updated  
8/19/2021  
22:12



# IAP MCFARLAND

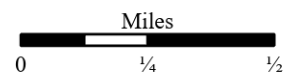
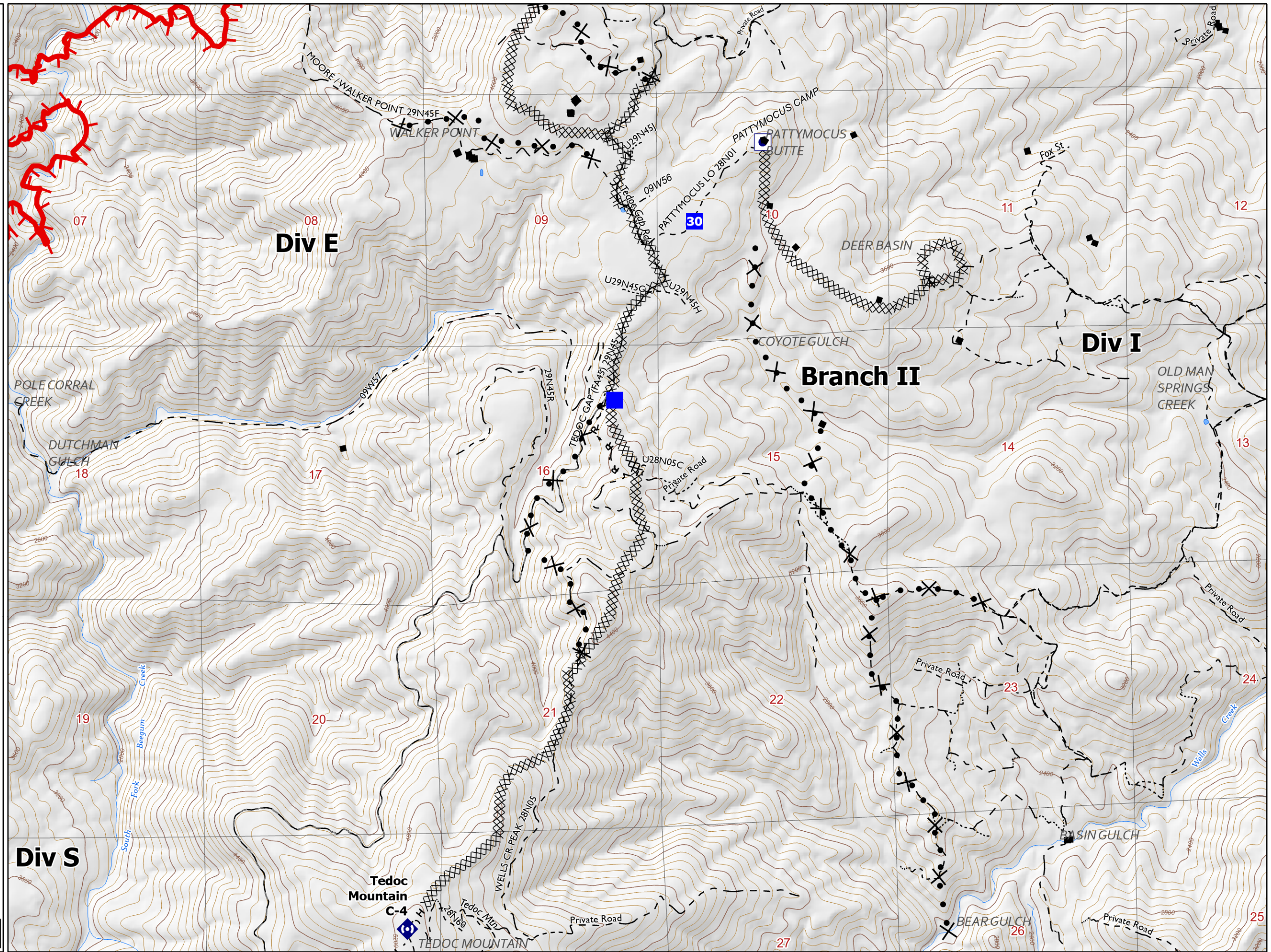
CA-SHF-001175

Page 15 of 30

Tile C5

A1	A2	A3	A4				
B1	B2	B3	B4	B5	B6		
C1	C2	C3	C4	C5	C6	C7	C8
	D3	D4	D5	D6	D7	D8	
		E4	E5	E6	E7	E8	
				F6			

- Other Property
- Drop Point
- Repeater
- Completed Dozer Line
- Completed Hand Line
- Completed Road as Line
- Planned Dozer Line
- Fire Edge
- BuildingFootprints



1:24,000

Last Updated  
8/19/2021  
22:12



# IAP MCFARLAND

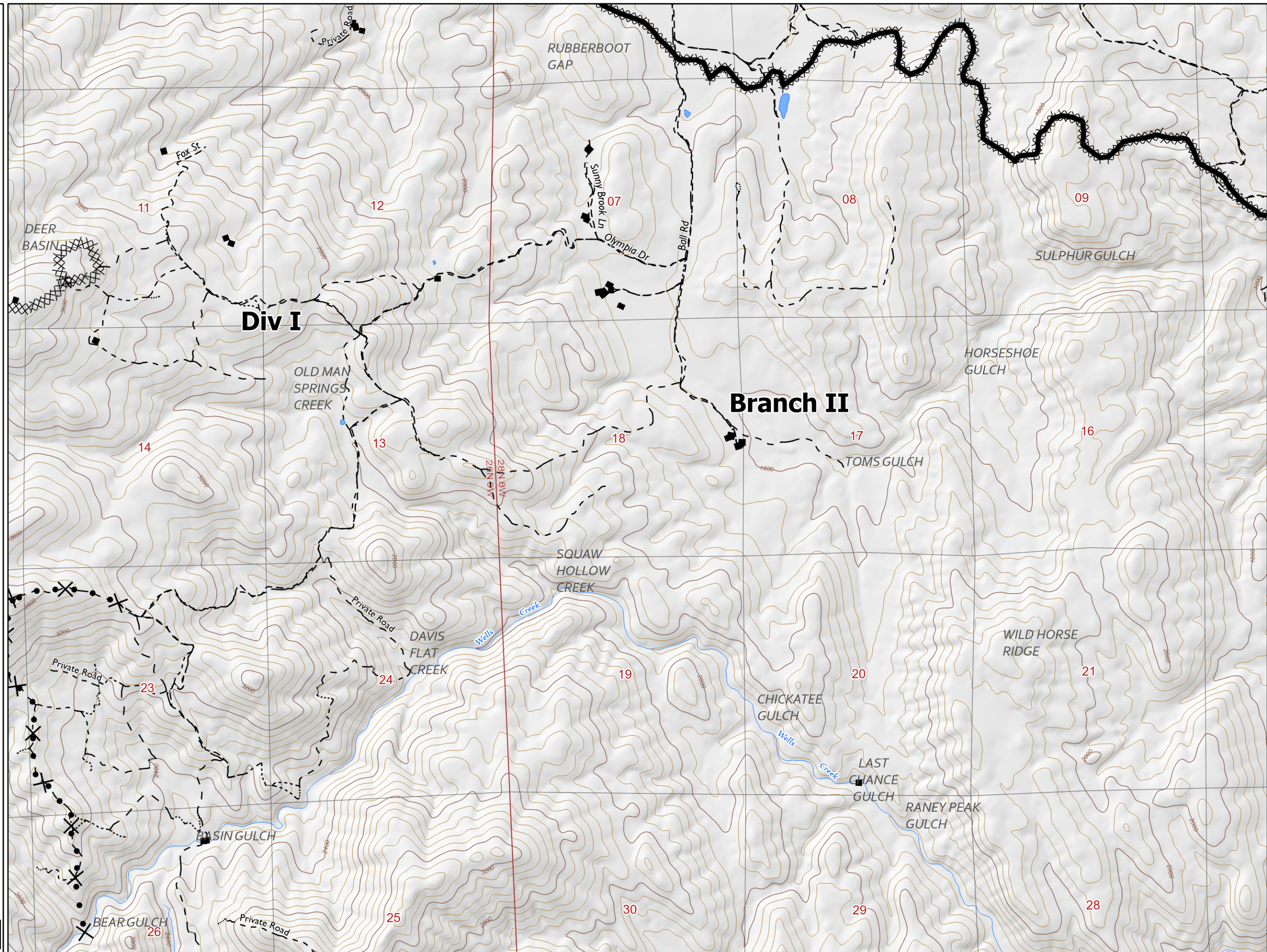
CA-SHF-001175

Page 16 of 30

Tile C6

A1	A2	A3	A4				
B1	B2	B3	B4	B5	B6		
C1	C2	C3	C4	C5	C6	C7	C8
	D3	D4	D5	D6	D7	D8	
		E4	E5	E6	E7	E8	
				F6			

- xx xx Completed Dozer Line
- X• Planned Dozer Line
- Contained Line
- BuildingFootprints



Miles  
0 1/4 1/2

Last Updated  
8/19/2021  
22:12

1:24,000



# IAP MCFARLAND

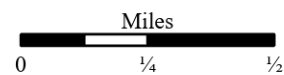
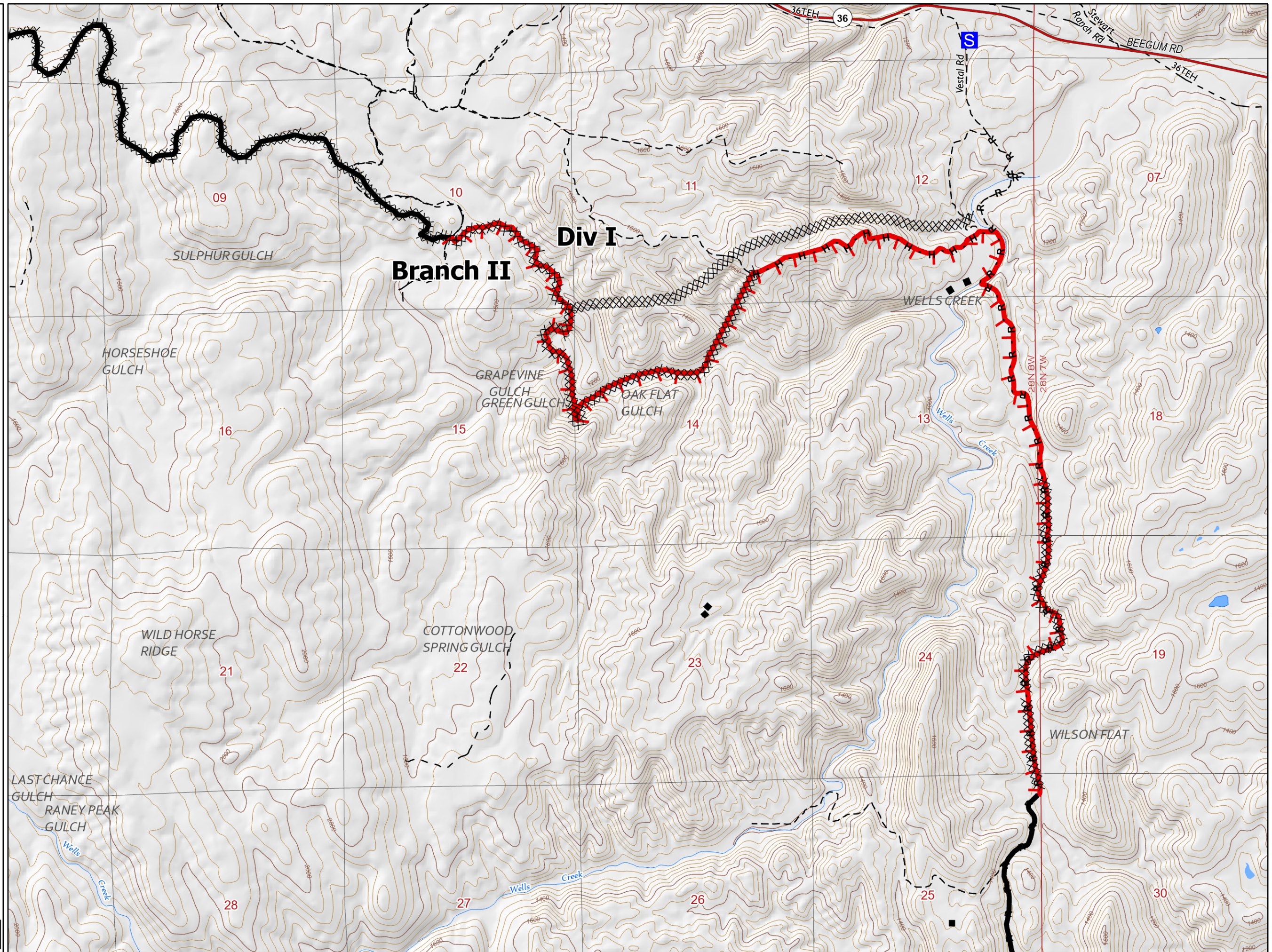
CA-SHF-001175

Page 17 of 30

Tile C7

A1	A2	A3	A4				
B1	B2	B3	B4	B5	B6		
C1	C2	C3	C4	C5	C6	C7	C8
	D3	D4	D5	D6	D7	D8	
	E4	E5	E6	E7	E8		
		F6					

- Staging Area
- Completed Dozer Line
- Completed Hand Line
- Completed Road as Line
- Fire Edge
- Contained Line
- Building Footprints



1:24,000

Last Updated  
8/19/2021  
22:12










# IAP MCFARLAND

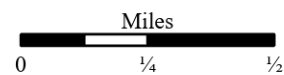
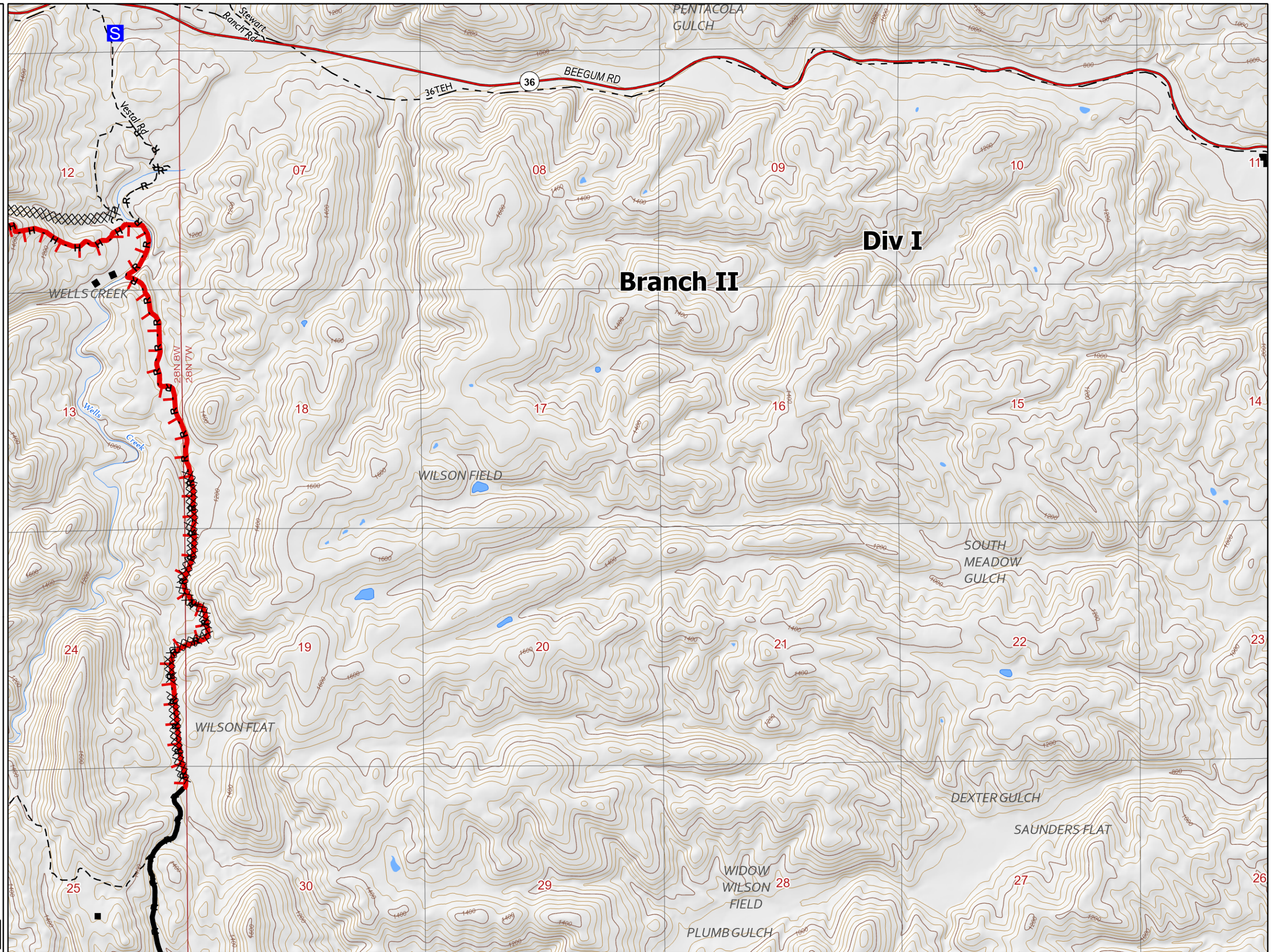
CA-SHF-001175

Page 18 of 30

Tile C8

A1	A2	A3	A4				
B1	B2	B3	B4	B5	B6		
C1	C2	C3	C4	C5	C6	C7	C8
	D3	D4	D5	D6	D7	D8	
	E4	E5	E6	E7	E8		
		F6					

-  Staging Area
-  Completed Dozer Line
-  Completed Hand Line
-  Completed Road as Line
-  Fire Edge
-  Contained Line
-  BuildingFootprints



1:24,000

Last Updated  
8/19/2021  
22:12



# IAP MCFARLAND

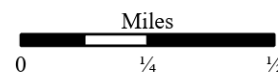
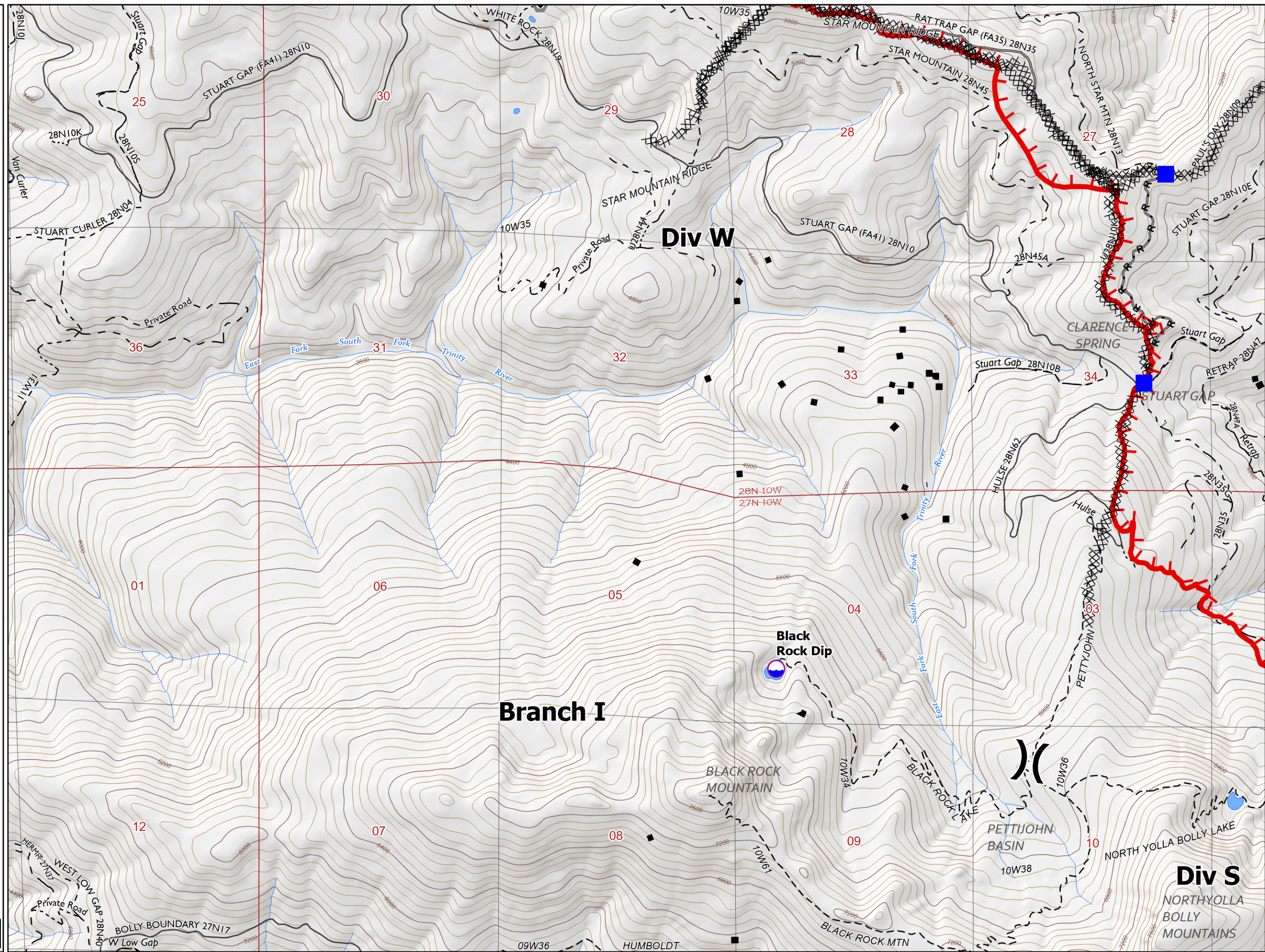
CA-SHF-001175

Page 19 of 30

Tile D3

A1	A2	A3	A4						
B1	B2	B3	B4	B5	B6				
C1	C2	C3	C4	C5	C6	C7	C8		
		D3	D4	D5	D6	D7	D8		
		E4	E5	E6	E7	E8			
				F6					

- Dip Site
- Division Break
- Drop Point
- Landmark
- Completed Dozer Line
- Completed Road as Line
- Fire Edge
- Contained Line
- BuildingFootprints



1:24,000

Last Updated  
8/19/2021  
22:12

**Div S**

NORTH YOLLA  
BOLLY  
MOUNTAINS



# IAP MCFARLAND

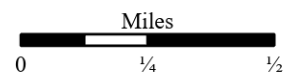
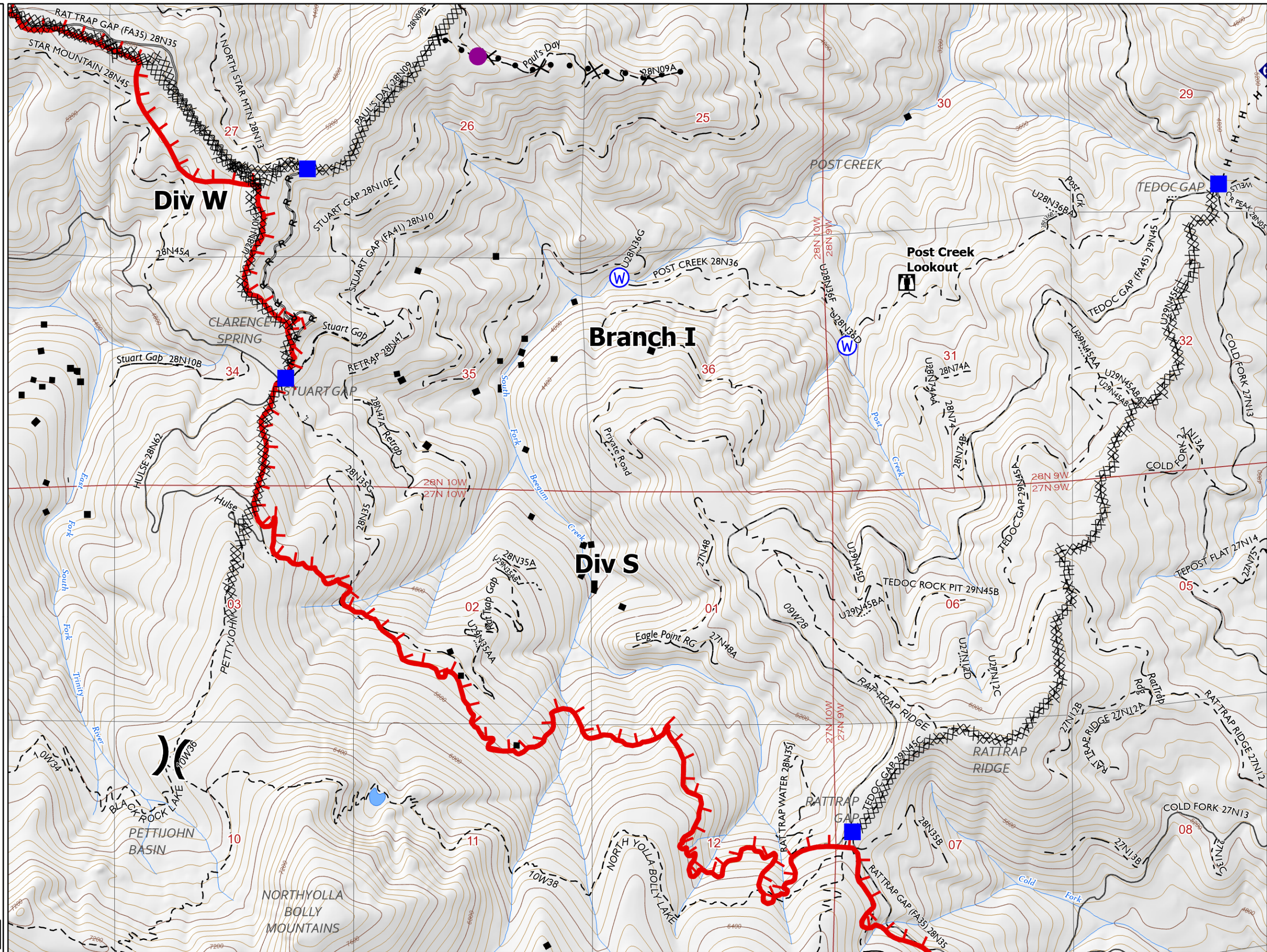
CA-SHF-001175

Page 20 of 30

Tile D4

A1	A2	A3	A4						
B1	B2	B3	B4	B5	B6				
C1	C2	C3	C4	C5	C6	C7	C8		
D1	D2	D3	D4	D5	D6	D7	D8		
E4	E5	E6	E7	E8					
					F6				

- Helispot
- ) ( Division Break
- Drop Point
- 🏠 Lookout
- 📡 Repeater
- Ⓜ Water Source
- ⌘ Completed Dozer Line
- H Completed Hand Line
- R Completed Road as Line
- X• Planned Dozer Line
- 🔴 Fire Edge
- BuildingFootprints



1:24,000

Last Updated  
8/19/2021  
22:12



# IAP MCFARLAND

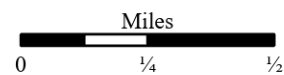
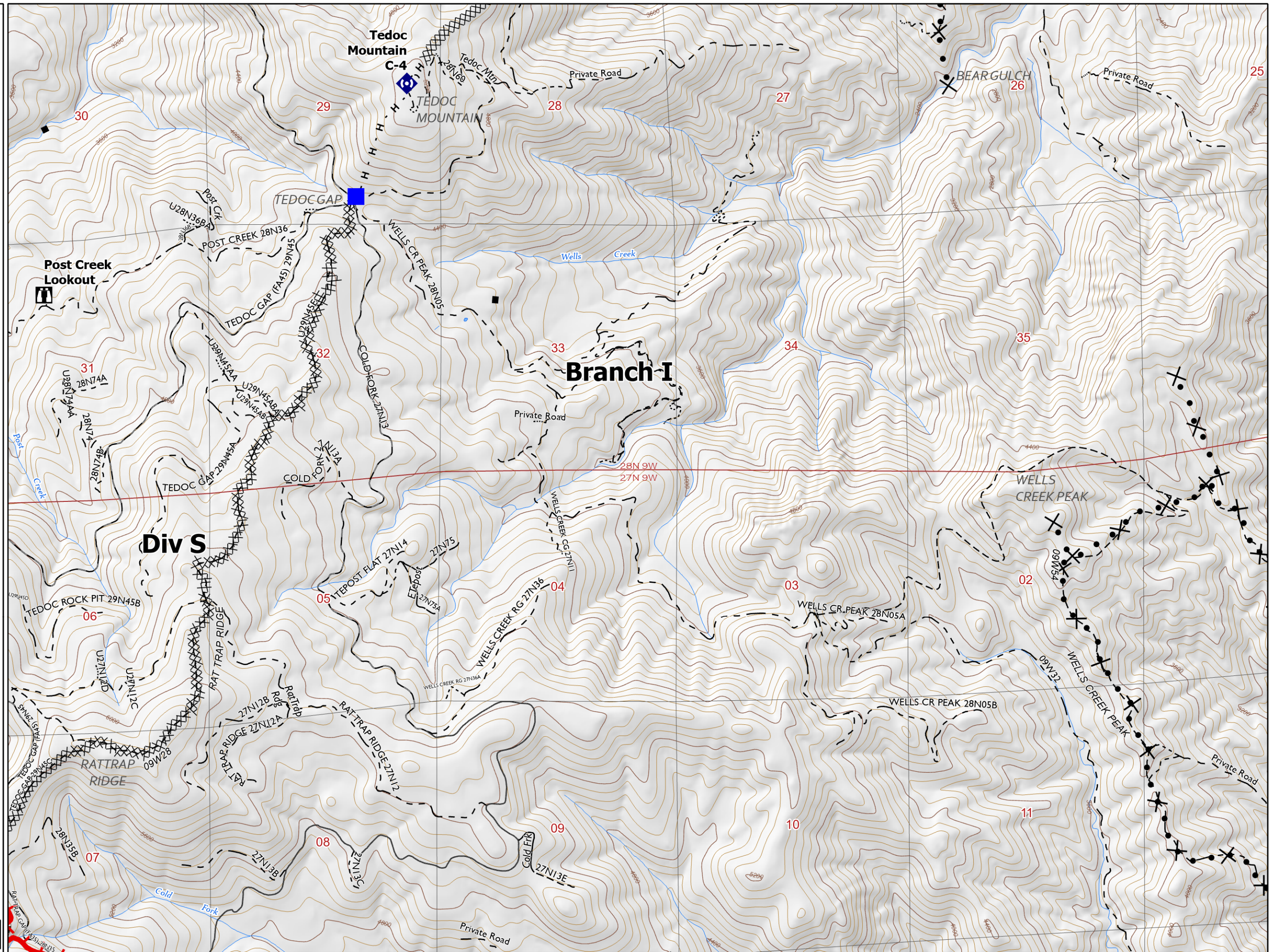
CA-SHF-001175

Page 21 of 30

Tile D5

A1	A2	A3	A4						
B1	B2	B3	B4	B5	B6				
C1	C2	C3	C4	C5	C6	C7	C8		
	D3	D4	D5	D6	D7	D8			
	E4	E5	E6	E7	E8				
			F6						

- Drop Point
- Lookout
- Repeater
- Water Source
- Completed Dozer Line
- Completed Hand Line
- Planned Dozer Line
- Fire Edge
- Building Footprints



Last Updated  
8/19/2021  
22:13

1:24,000



# IAP MCFARLAND

CA-SHF-001175

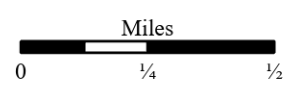
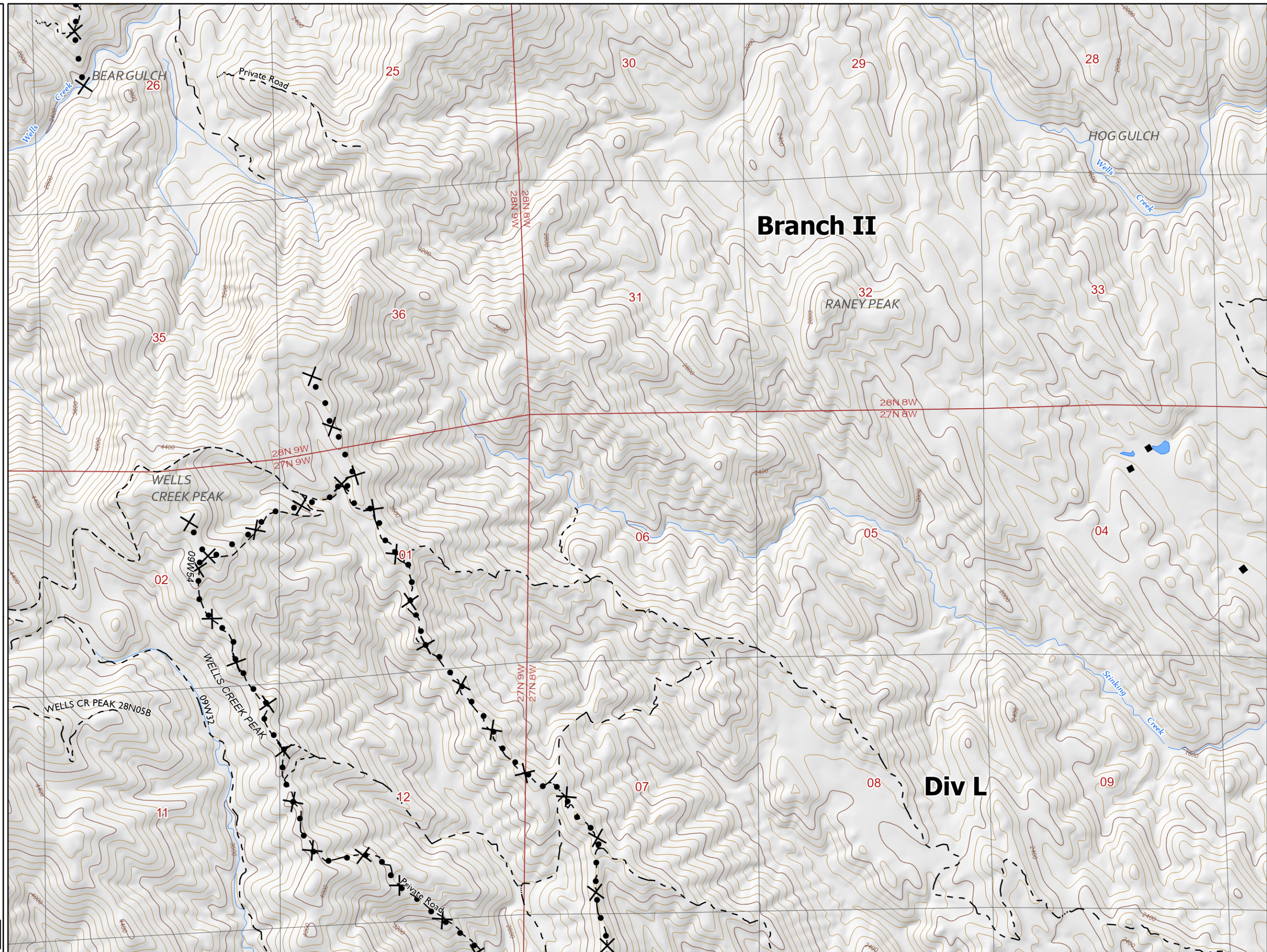
Page 22 of 30

Tile D6

A1	A2	A3	A4						
B1	B2	B3	B4	B5	B6				
C1	C2	C3	C4	C5	C6	C7	C8		
	D3	D4	D5	D6	D7	D8			
	E4	E5	E6	E7	E8				
			F6						

X• Planned Dozer Line

■ BuildingFootprints



1:24,000

Last Updated  
8/19/2021  
22:13



# IAP MCFARLAND




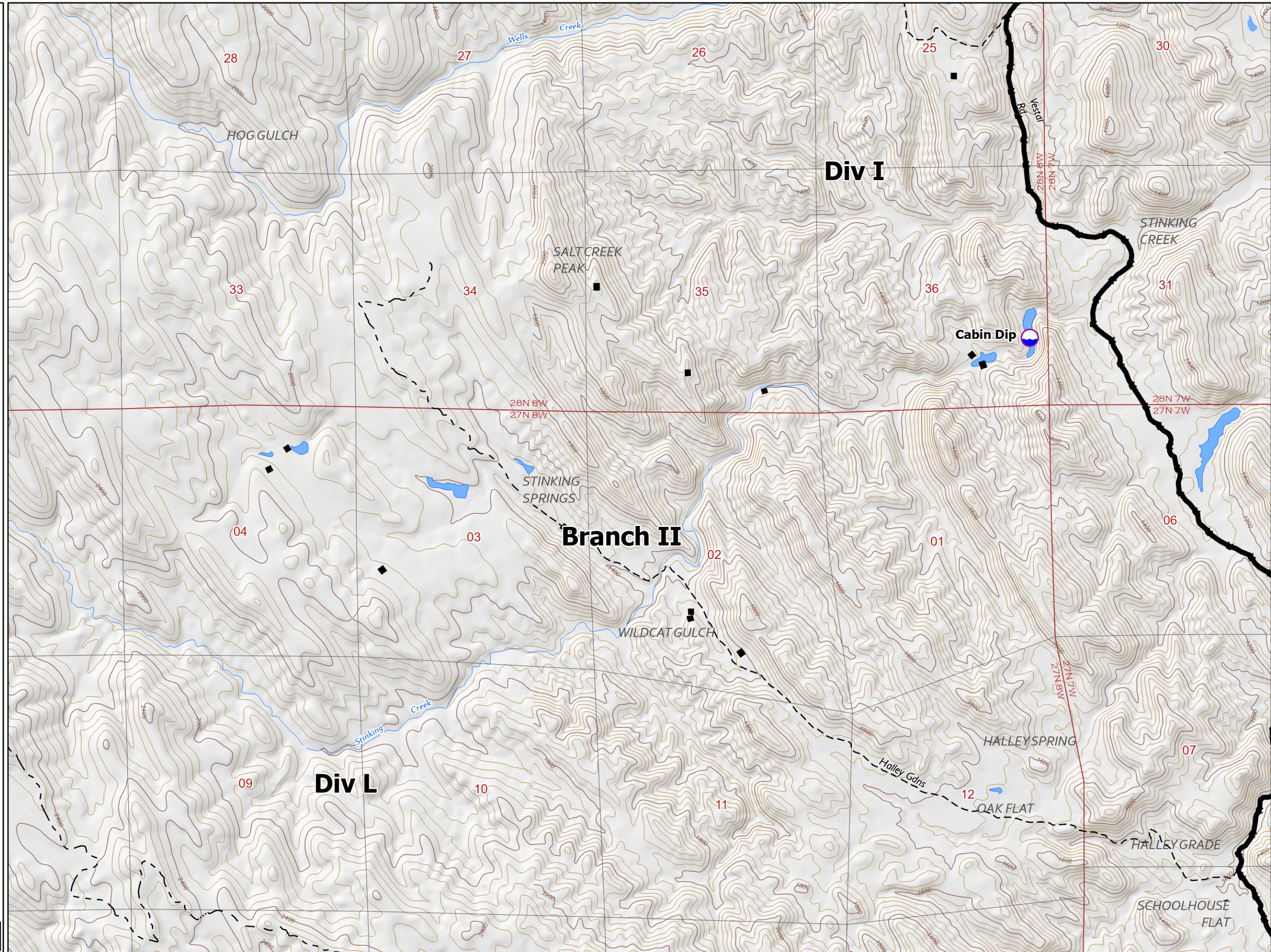
CA-SHF-001175

Page 23 of 30

Tile D7

A1	A2	A3	A4						
B1	B2	B3	B4	B5	B6				
C1	C2	C3	C4	C5	C6	C7	C8		
	D3	D4	D5	D6	D7	D8			
	E4	E5	E6	E7	E8				
			F6						

-  Dip Site
-  Completed Road as Line
-  Contained Line
-  BuildingFootprints



Miles

0 1/4 1/2

1:24,000

Last Updated  
8/19/2021  
22:13



# IAP MCFARLAND

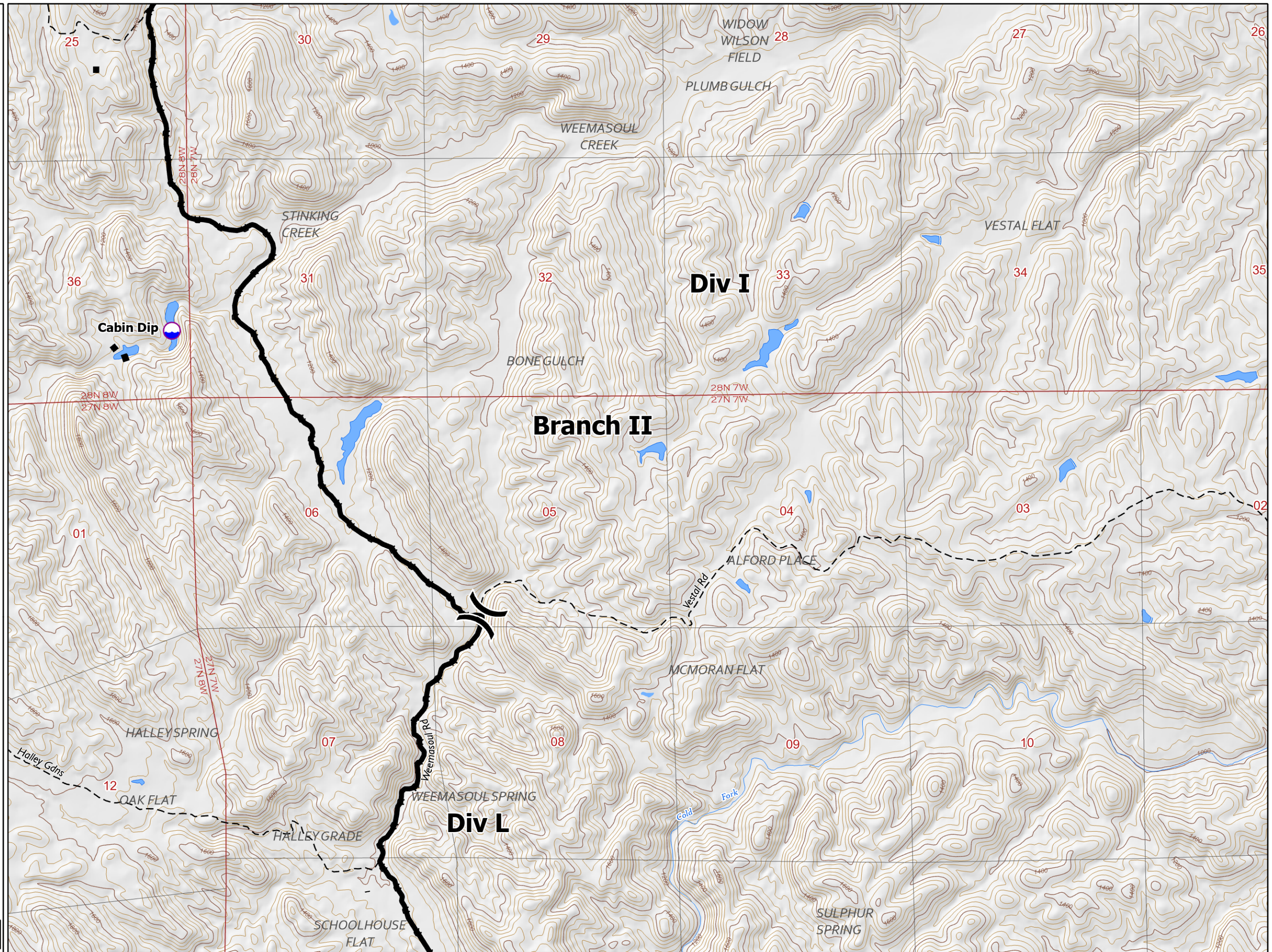
CA-SHF-001175

Page 24 of 30

Tile D8

A1	A2	A3	A4						
B1	B2	B3	B4	B5	B6				
C1	C2	C3	C4	C5	C6	C7	C8		
	D3	D4	D5	D6	D7	D8			
	E4	E5	E6	E7	E8				
		F6							

- Dip Site
- Division Break
- Completed Road as Line
- Contained Line
- BuildingFootprints



Miles  
0 1/4 1/2

1:24,000

Last Updated  
8/19/2021  
22:13





# IAP MCFARLAND

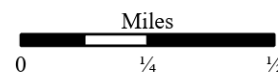
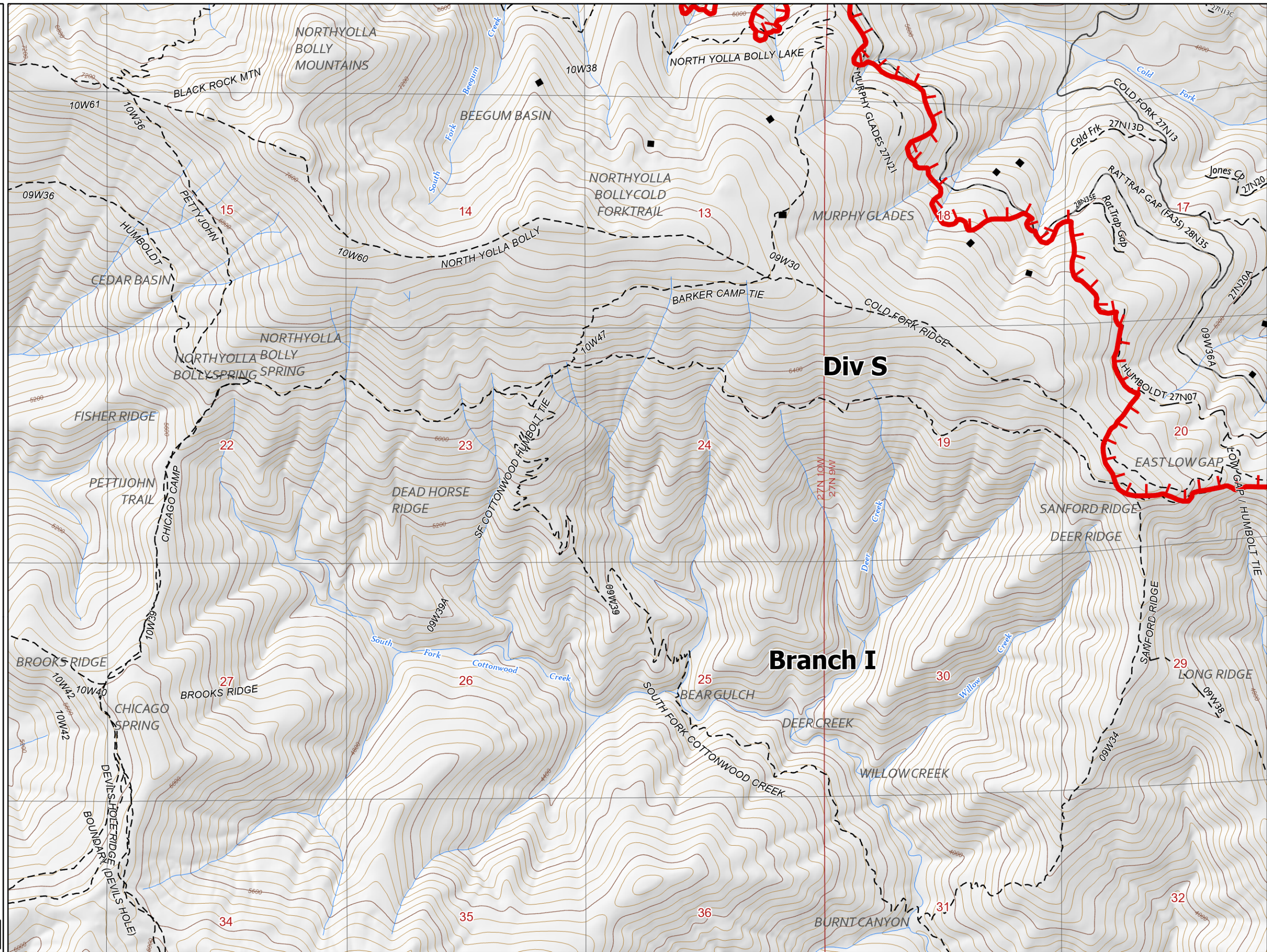
CA-SHF-001175

Page 25 of 30

Tile E4

A1	A2	A3	A4						
B1	B2	B3	B4	B5	B6				
C1	C2	C3	C4	C5	C6	C7	C8		
	D3	D4	D5	D6	D7	D8			
		E4	E5	E6	E7	E8			
				F6					

-  Fire Edge
-  BuildingFootprints



1:24,000

Last Updated  
8/19/2021  
22:13



# IAP MCFARLAND

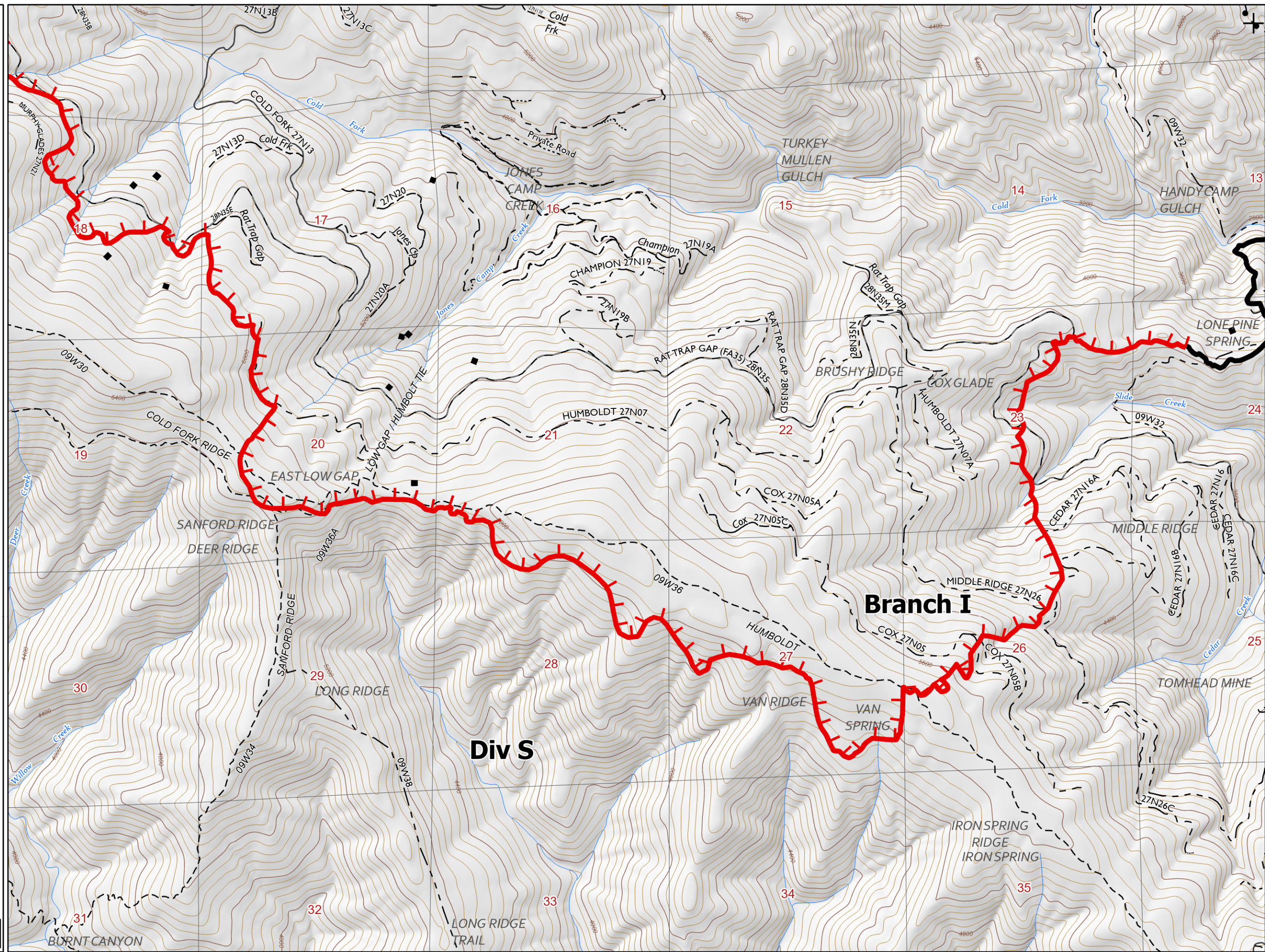
CA-SHF-001175

Page 26 of 30

Tile E5

A1	A2	A3	A4						
B1	B2	B3	B4	B5	B6				
C1	C2	C3	C4	C5	C6	C7	C8		
	D3	D4	D5	D6	D7	D8			
		E4	E5	E6	E7	E8			
				F6					

- X• Planned Dozer Line
- ▬ Fire Edge
- ▬ Contained Line
- BuildingFootprints



0 1/4 1/2 Miles

1:24,000

Last Updated 8/19/2021 22:13





# IAP MCFARLAND

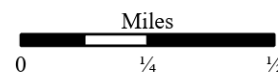
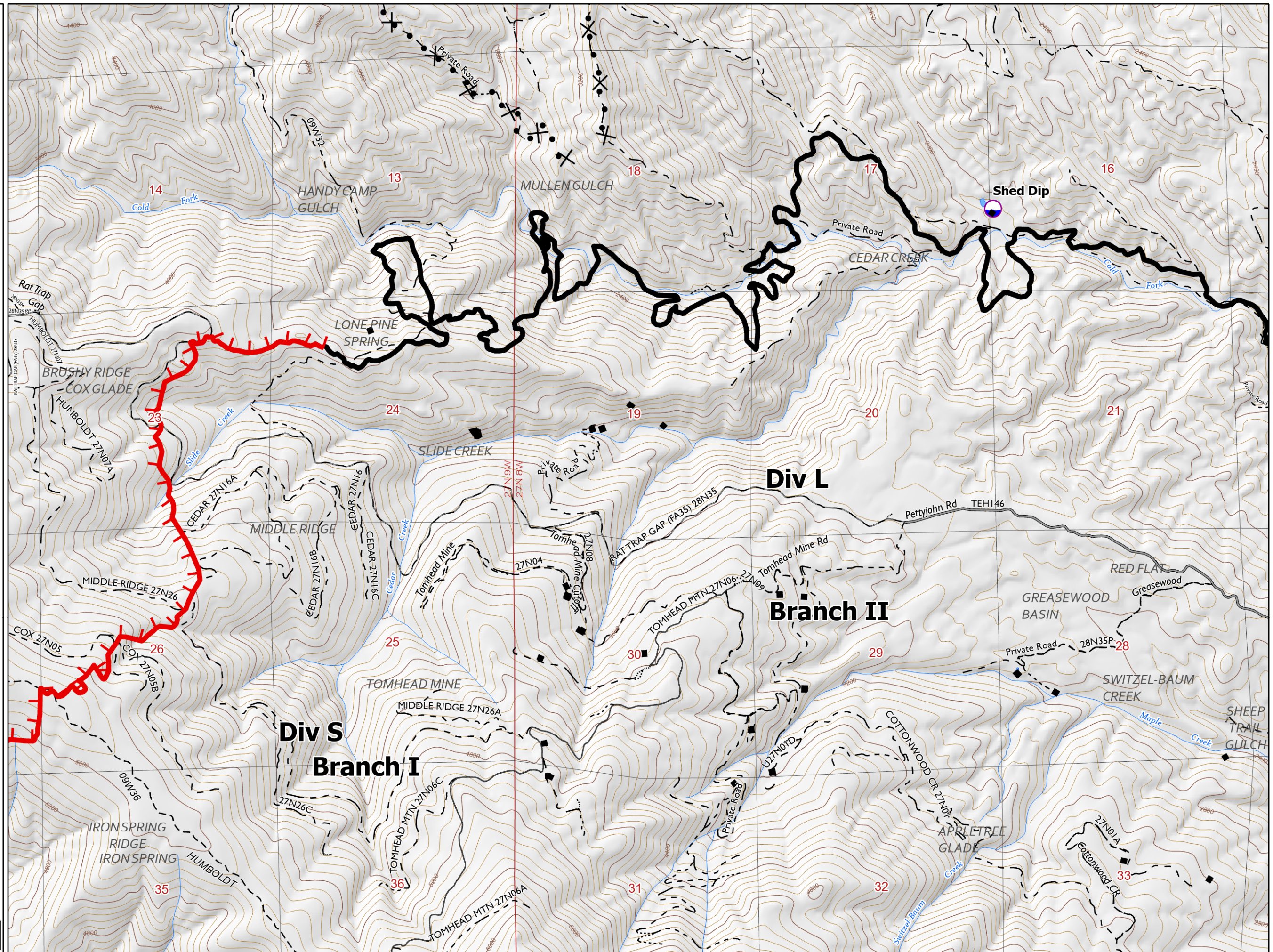
CA-SHF-001175

Page 27 of 30

Tile E6

A1	A2	A3	A4						
B1	B2	B3	B4	B5	B6				
C1	C2	C3	C4	C5	C6	C7	C8		
	D3	D4	D5	D6	D7	D8			
		E4	E5	E6	E7	E8			
				F6					

-  Dip Site
-  Planned Dozer Line
-  Fire Edge
-  Contained Line
-  BuildingFootprints



1:24,000

Last Updated  
8/19/2021  
22:14








# IAP MCFARLAND

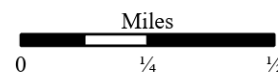
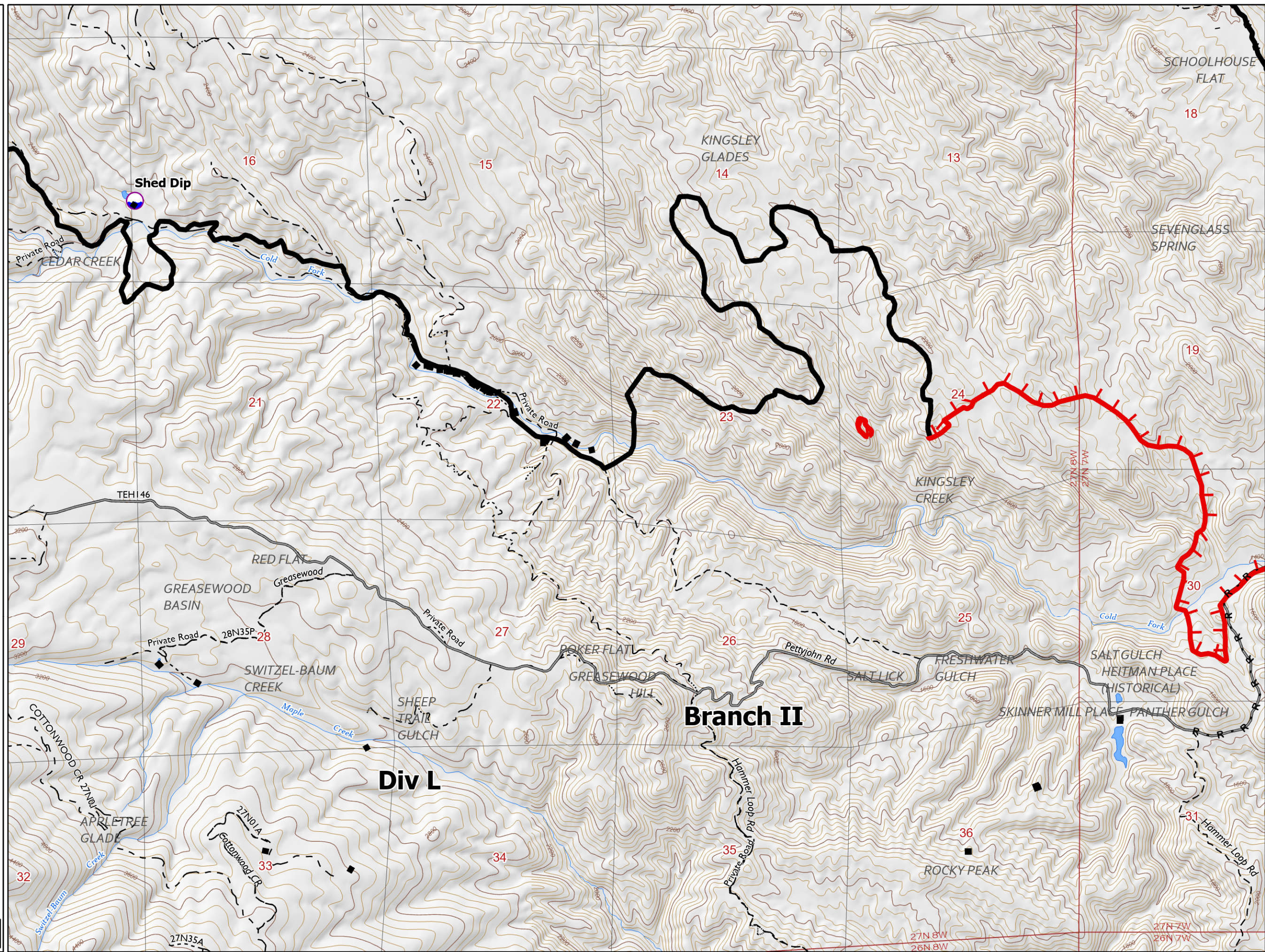
CA-SHF-001175

Page 28 of 30

Tile E7

A1	A2	A3	A4						
B1	B2	B3	B4	B5	B6				
C1	C2	C3	C4	C5	C6	C7	C8		
	D3	D4	D5	D6	D7	D8			
		E4	E5	E6	E7	E8			
				F6					

-  Dip Site
-  Completed Road as Line
-  Fire Edge
-  Contained Line
-  BuildingFootprints



1:24,000

Last Updated  
8/19/2021  
22:14



# IAP MCFARLAND

CA-SHF-001175

Page 29 of 30

Tile E8

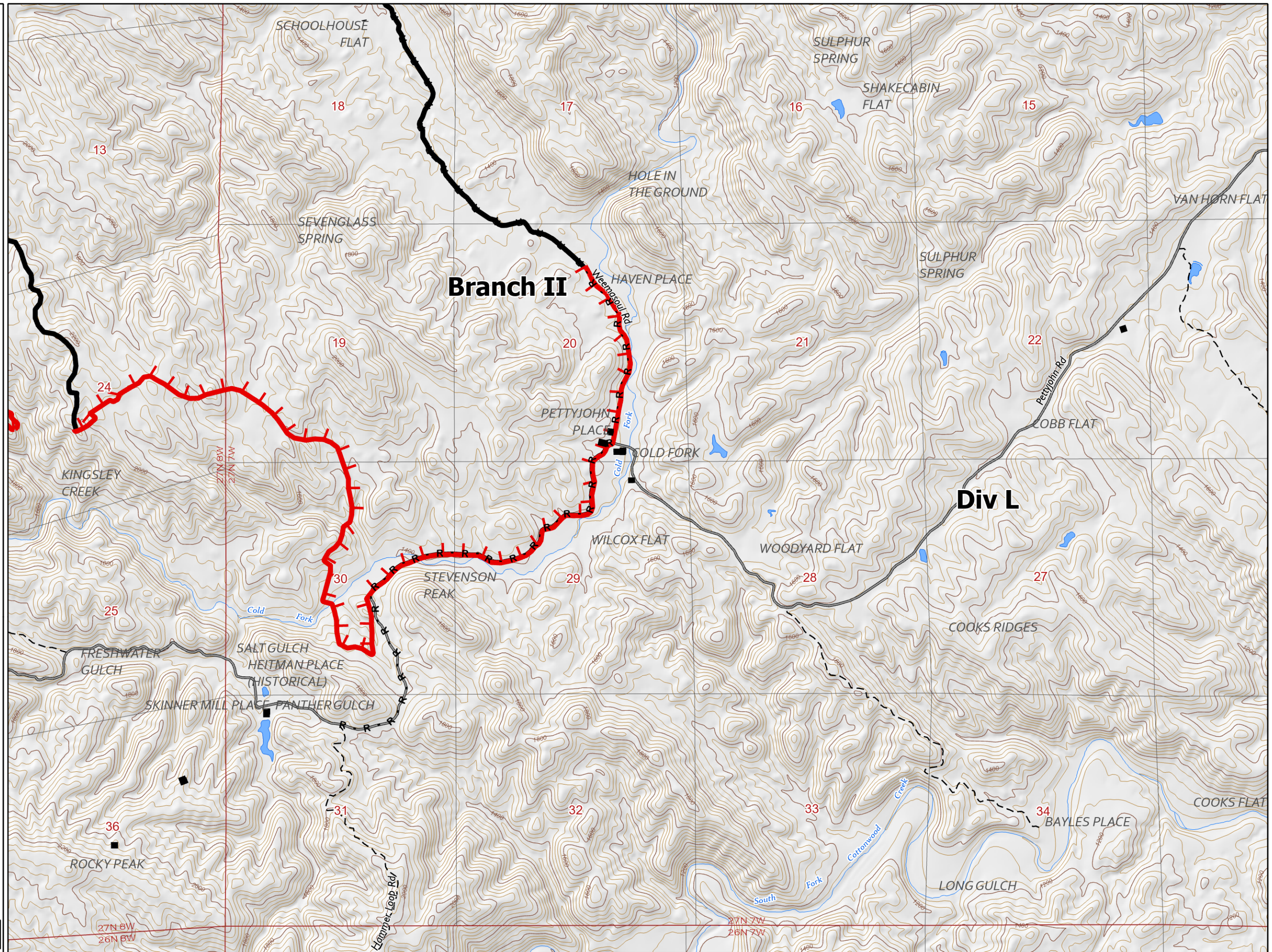
A1	A2	A3	A4						
B1	B2	B3	B4	B5	B6				
C1	C2	C3	C4	C5	C6	C7	C8		
		D3	D4	D5	D6	D7	D8		
			E4	E5	E6	E7	E8		
					F6				

R - Completed Road as Line

Fire Edge

Contained Line

BuildingFootprints



1:24,000

Last Updated  
8/19/2021  
22:14



# IAP MCFARLAND

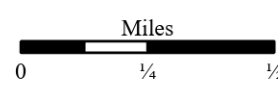
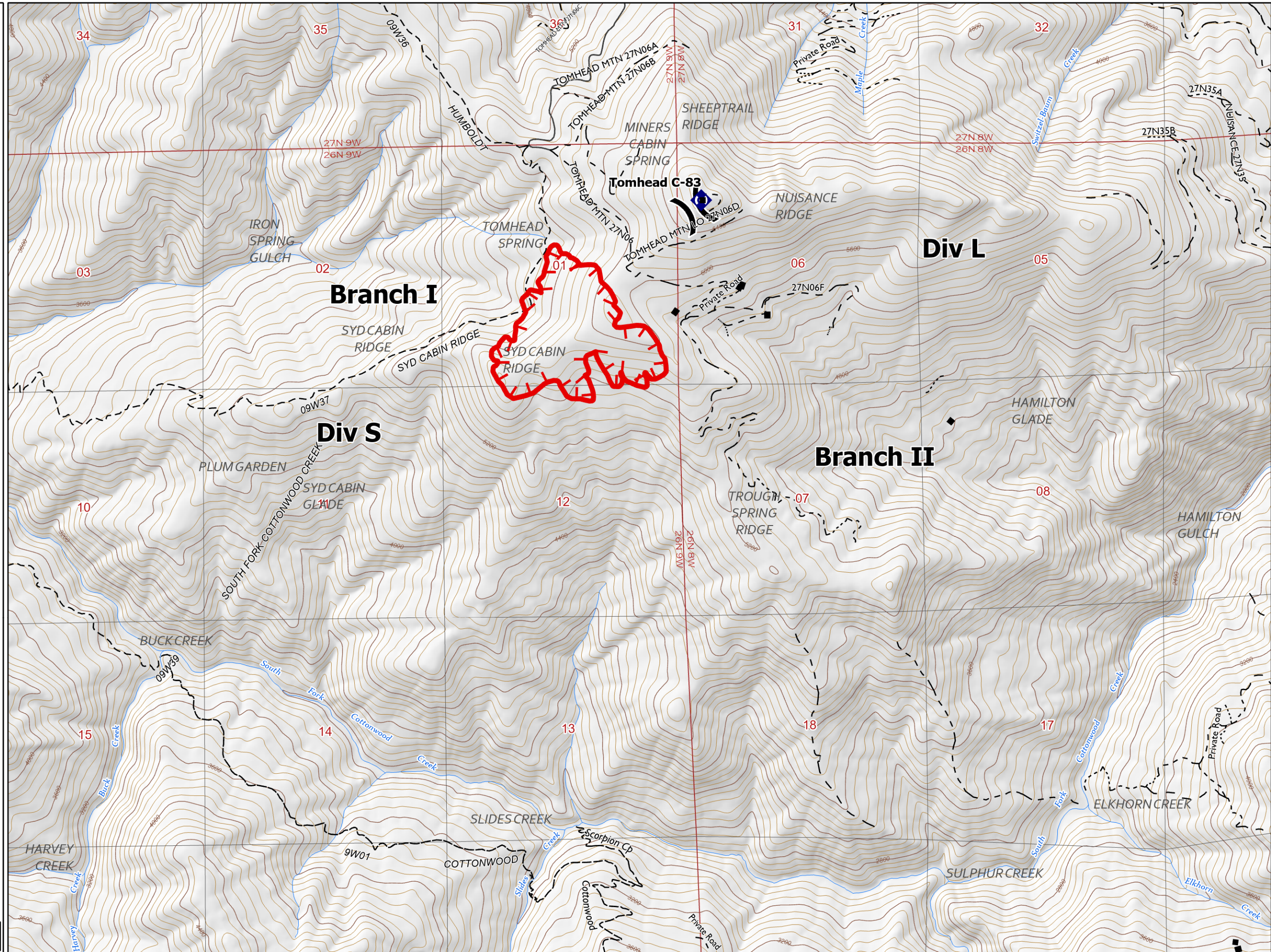
CA-SHF-001175

Page 30 of 30

Tile F6

A1	A2	A3	A4						
B1	B2	B3	B4	B5	B6				
C1	C2	C3	C4	C5	C6	C7	C8		
		D3	D4	D5	D6	D7	D8		
			E4	E5	E6	E7	E8		
					F6				

- Division Break
- Repeater
- Fire Edge
- Building Footprints



1:24,000

Last Updated  
8/19/2021  
22:14