
























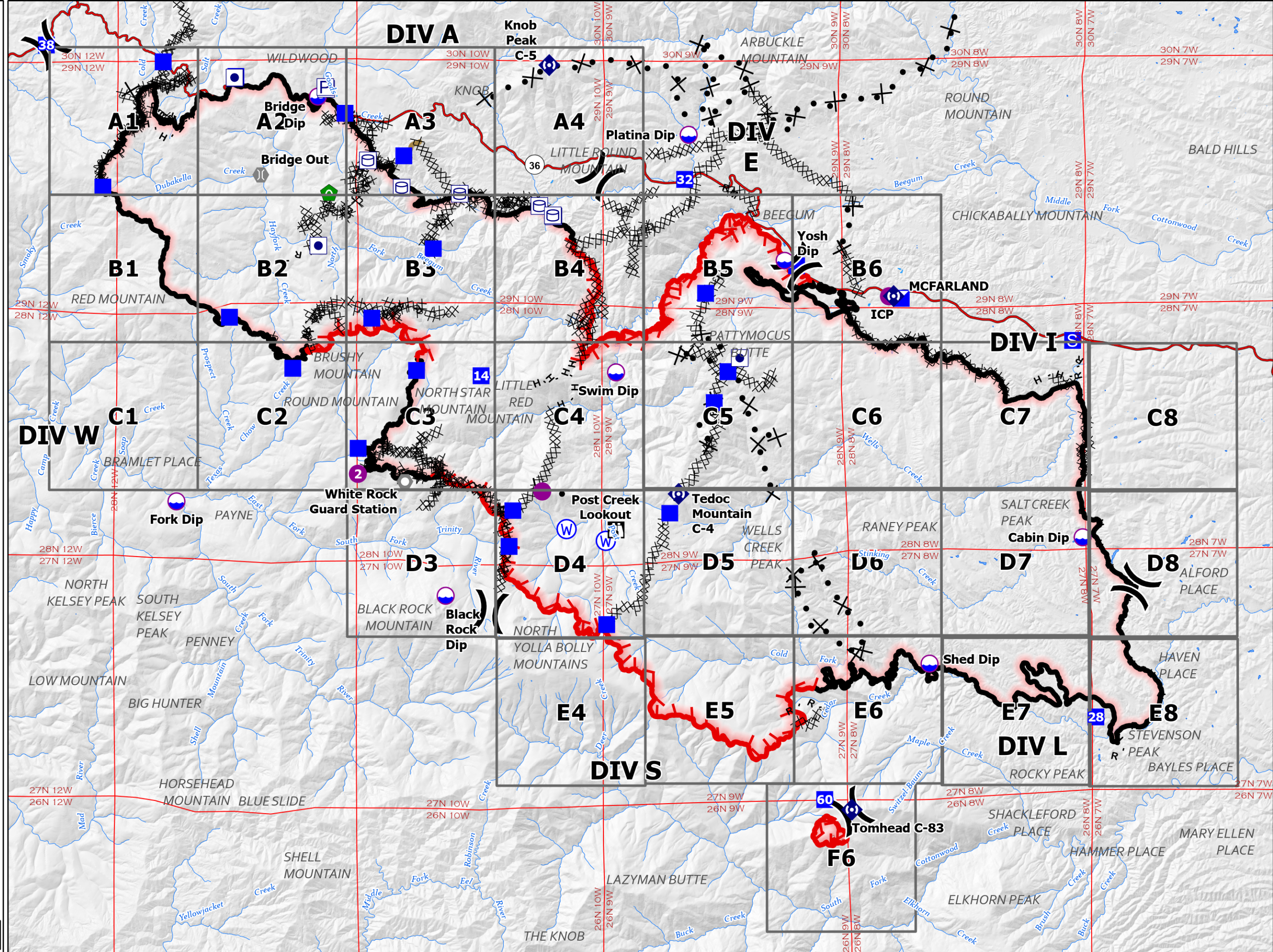
IAP MCFARLAND

CA-SHF-001175

8/21/2021

117,505 acres at 21:00 on 8/20

-  Dip Site
-  Helispot
-  Division Break
-  Incident Command Post
-  Drop Point
-  Staging Area
-  Lookout
-  Landmark
-  Bridge
-  Culvert
-  Repeater
-  Water Source
-  Other Property
-  Pump
-  Water Tank
-  Completed Dozer Line
-  Completed Hand Line
-  Completed Mixed Construction Line
-  Completed Road as Line
-  Planned Dozer Line
-  Repair Line
-  Fire Edge
-  Contained Line








Miles



0 1/2 1 2 3 4

1:140,000

Last Updated
8/20/2021
22:16