




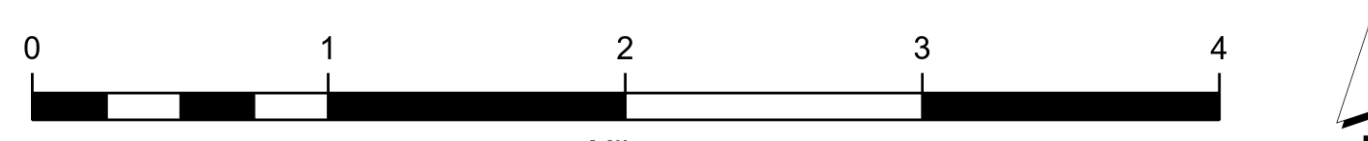


<ul style="list-style-type: none"> Other Property Pump Water Tank Dip Site Helispot Division Break Incident Command Post Drop Point Staging Area 	<ul style="list-style-type: none"> Lookout Landmark Water Development or Draft Site Repeater Safety Zone Water Source Wildfire Daily Fire Perimeter County Boundary 	<p>BRIEFING MCFARLAND CA-SHF-001175 8/22/2021</p> <p>117,709 acres at 21:00 on 8/21</p>	    
---	---	---	---



 Miles 1:41,000
 Map Updated: 8/21/2021 10:44