





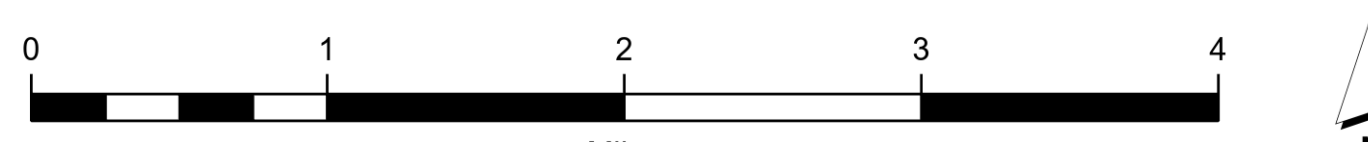
- Other Property
- Pump
- Water Tank
- Staging Area
- Dip Site
- Helispot
- Division Break
- Incident Command Post
- Lookout
- Landmark
- Water Development or Draft Site
- Repair Point
- Repeater
- Safety Zone
- Water Source
- Wildfire Daily Fire Perimeter
- County Boundary

**BRIEFING**  
 MCFARLAND  
 CA-SHF-001175  
 8/24/2021


118,826 acres at 21:00 on 8/23





Miles  
1:41,000



N

Map Updated: 8/23/2021 10:11