





























# IAP MCFARLAND

CA-SHF-001175

8/24/2021

118,826 acres at 21:00 on 8/23

-  Dip Site
-  Helispot
-  Division Break
-  Incident Command Post
-  Drop Point
-  Staging Area
-  Lookout
-  Landmark
-  Water Development or Draft Site
-  Repair Point
-  Repeater
-  Safety Zone
-  Water Source
-  Other Property
-  Pump
-  Water Tank
-  Completed Dozer Line
-  Completed Hand Line
-  Completed Mixed Construction Line
-  Completed Road as Line
-  Planned Dozer Line
-  Other
-  Repair Line
-  Fire Edge
-  Contained Line



Last Updated  
8/23/2021  
22:11

**1:140,000**

