

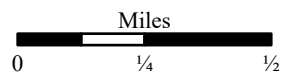
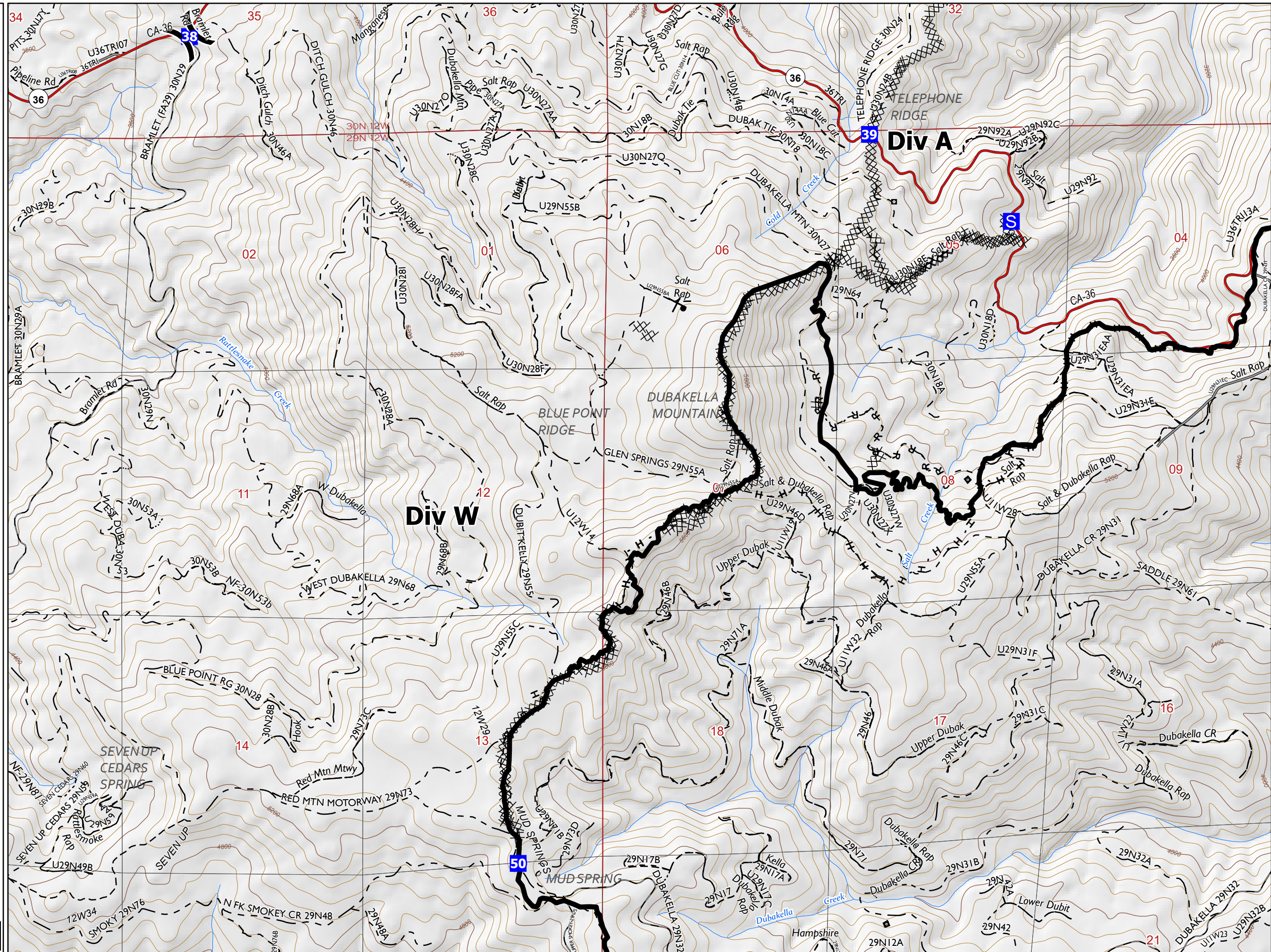
IAP MCFARLAND

CA-SHF-001175

Page 1 of 30
Tile A1

| | | | | | | |
|----|----|----|----|----|----|----|
| A1 | A2 | A3 | A4 | A5 | | |
| B1 | B2 | B3 | B4 | B5 | B6 | |
| C2 | C3 | C4 | C5 | C6 | C7 | C8 |
| D3 | D4 | D5 | D6 | D7 | D8 | |
| E4 | E5 | E6 | E7 | E8 | | |
| F6 | | | | | | |

- () Division Break
- Drop Point
- S Staging Area
- ××× Completed Dozer Line
- H Completed Hand Line
- R Completed Road as Line
- X• Planned Dozer Line
- Contained Line
- BuildingFootprints



1:24,000

Last Updated
8/23/2021
22:05

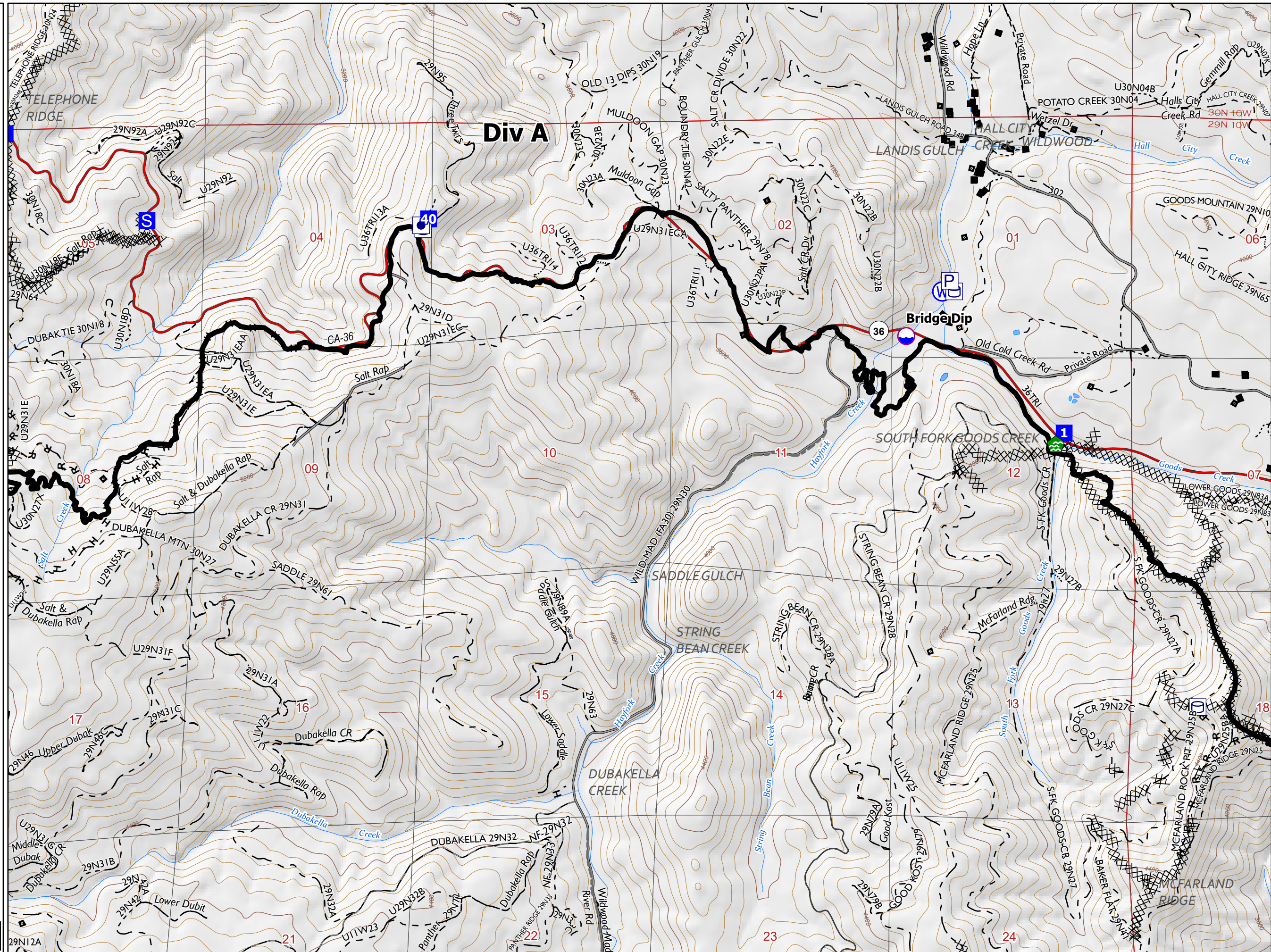
IAP MCFARLAND

CA-SHF-001175

Page 2 of 30
Tile A2

| | | | | | | |
|----|-----------|----|----|----|----|----|
| A1 | A2 | A3 | A4 | A5 | | |
| B1 | B2 | B3 | B4 | B5 | B6 | |
| C2 | C3 | C4 | C5 | C6 | C7 | C8 |
| D3 | D4 | D5 | D6 | D7 | D8 | |
| E4 | E5 | E6 | E7 | E8 | | |
| F6 | | | | | | |

- Other Property
- Pump
- Water Tank
- Dip Site
- Drop Point
- Staging Area
- Water Development or Draft Site
- Water Source
- Completed Dozer Line
- Completed Hand Line
- Completed Road as Line
- Other
- Contained Line
- Building Footprints



1:24,000

Last Updated 8/23/2021 22:05

IAP MCFARLAND

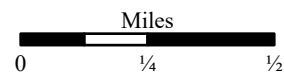
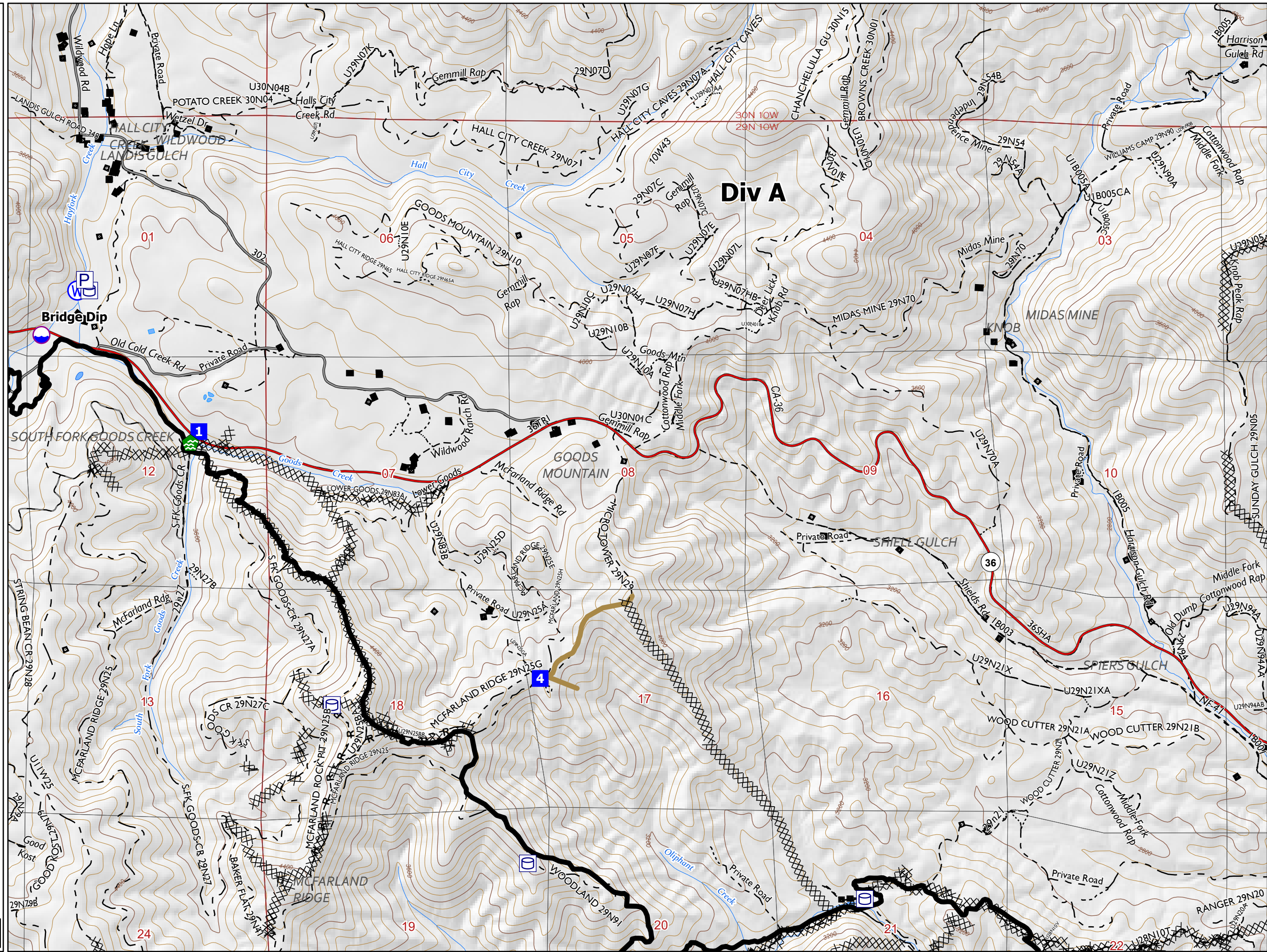
CA-SHF-001175

Page 3 of 30

Tile A3

| | | | | | | |
|----|----|----|----|----|----|----|
| A1 | A2 | A3 | A4 | A5 | | |
| B1 | B2 | B3 | B4 | B5 | B6 | |
| C2 | C3 | C4 | C5 | C6 | C7 | C8 |
| D3 | D4 | D5 | D6 | D7 | D8 | |
| E4 | E5 | E6 | E7 | E8 | | |
| F6 | | | | | | |

- Pump
- Water Tank
- Dip Site
- Drop Point
- Water Development or Draft Site
- Water Source
- Completed Dozer Line
- Completed Mixed Construction Line
- Completed Road as Line
- Repair Line
- Contained Line
- Building Footprints



1:24,000

Last Updated
8/23/2021
22:05

IAP MCFARLAND

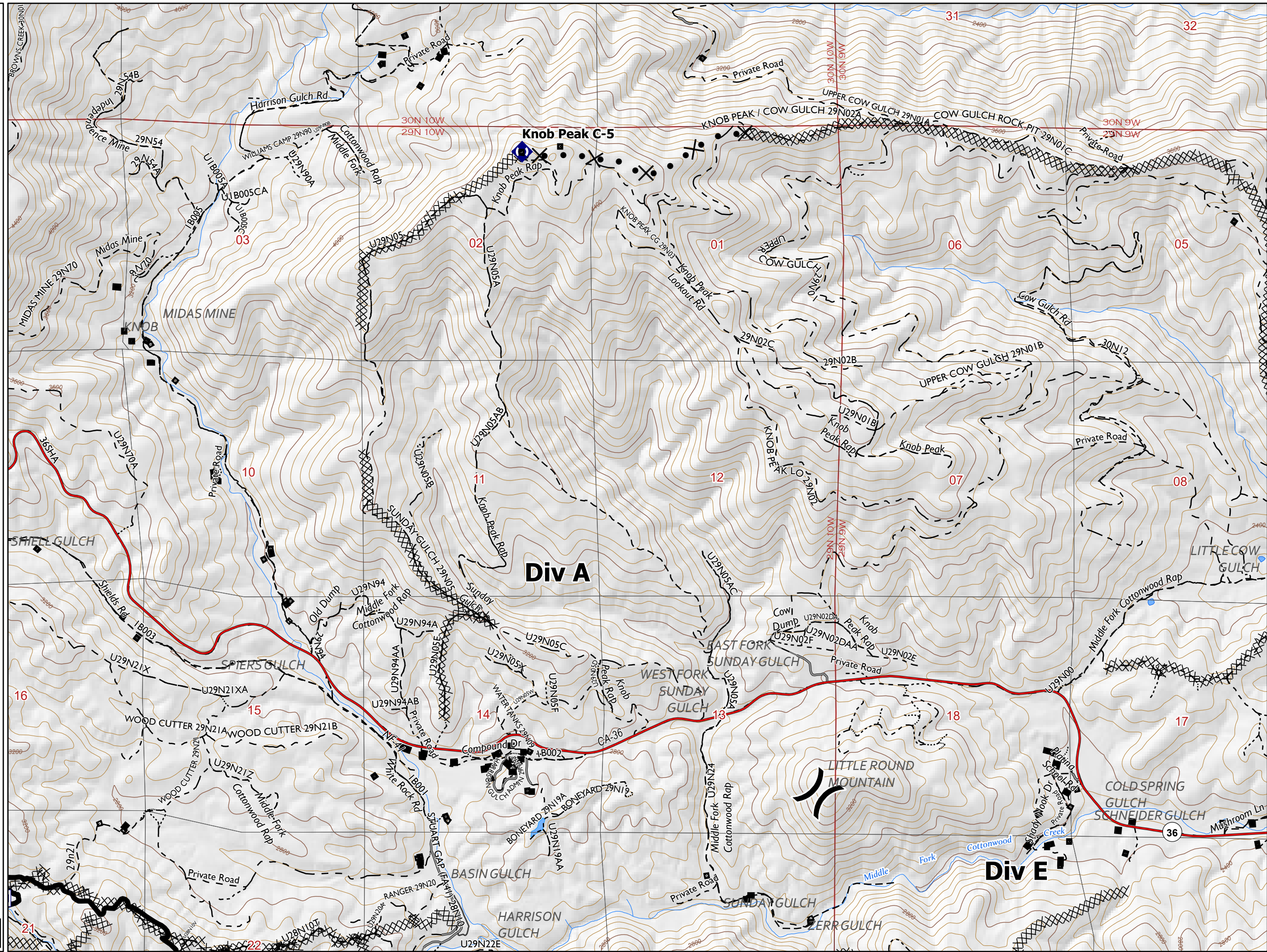
CA-SHF-001175

Page 4 of 30

Tile A4

| | | | | | | | | | |
|----|----|----|----|----|----|----|--|--|--|
| A1 | A2 | A3 | A4 | A5 | | | | | |
| B1 | B2 | B3 | B4 | B5 | B6 | | | | |
| C2 | C3 | C4 | C5 | C6 | C7 | C8 | | | |
| D3 | D4 | D5 | D6 | D7 | D8 | | | | |
| E4 | E5 | E6 | E7 | E8 | | | | | |
| | | F6 | | | | | | | |

- Water Tank
- Division Break
- Repeater
- Completed Dozer Line
- Completed Mixed Construction Line
- Completed Road as Line
- Planned Dozer Line
- Contained Line
- Building Footprints



UAS
CALIFORNIA DEPARTMENT OF AGRICULTURE

California Interagency Incident Management Team

Miles
0 1/4 1/2

Last Updated
8/23/2021
22:05

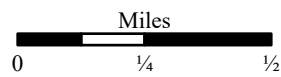
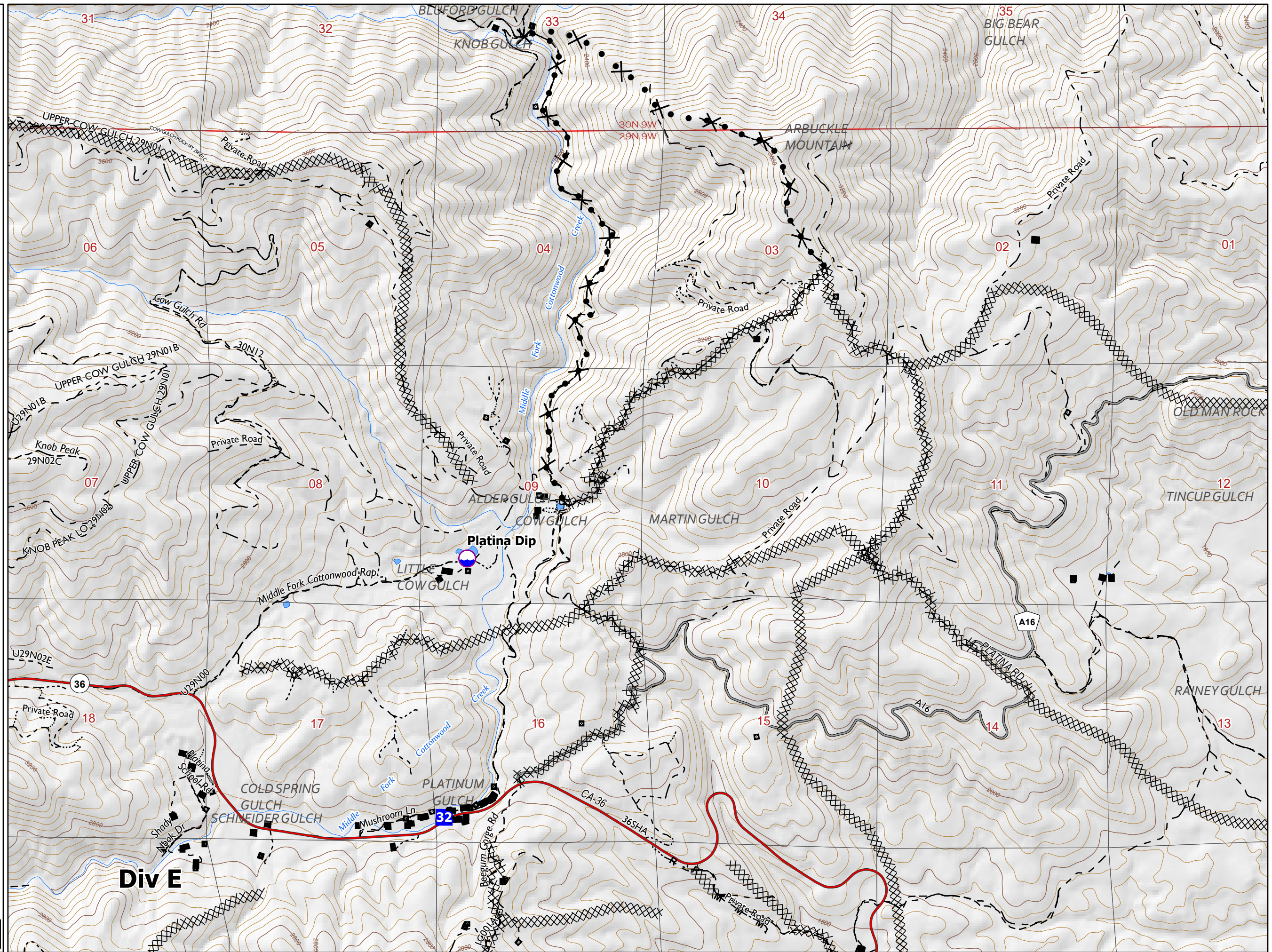
IAP MCFARLAND

CA-SHF-001175

Page 5 of 30
Tile A5

| | | | | | | | | | |
|----|----|----|----|----|----|----|--|--|--|
| A1 | A2 | A3 | A4 | A5 | | | | | |
| B1 | B2 | B3 | B4 | B5 | B6 | | | | |
| C2 | C3 | C4 | C5 | C6 | C7 | C8 | | | |
| | D3 | D4 | D5 | D6 | D7 | D8 | | | |
| | | E4 | E5 | E6 | E7 | E8 | | | |
| | | | F6 | | | | | | |

- Dip Site
- Drop Point
- Completed Dozer Line
- Completed Mixed Construction Line
- Completed Road as Line
- Planned Dozer Line
- Building Footprints



1:24,000




Last Updated
8/23/2021
22:05

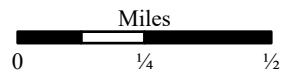
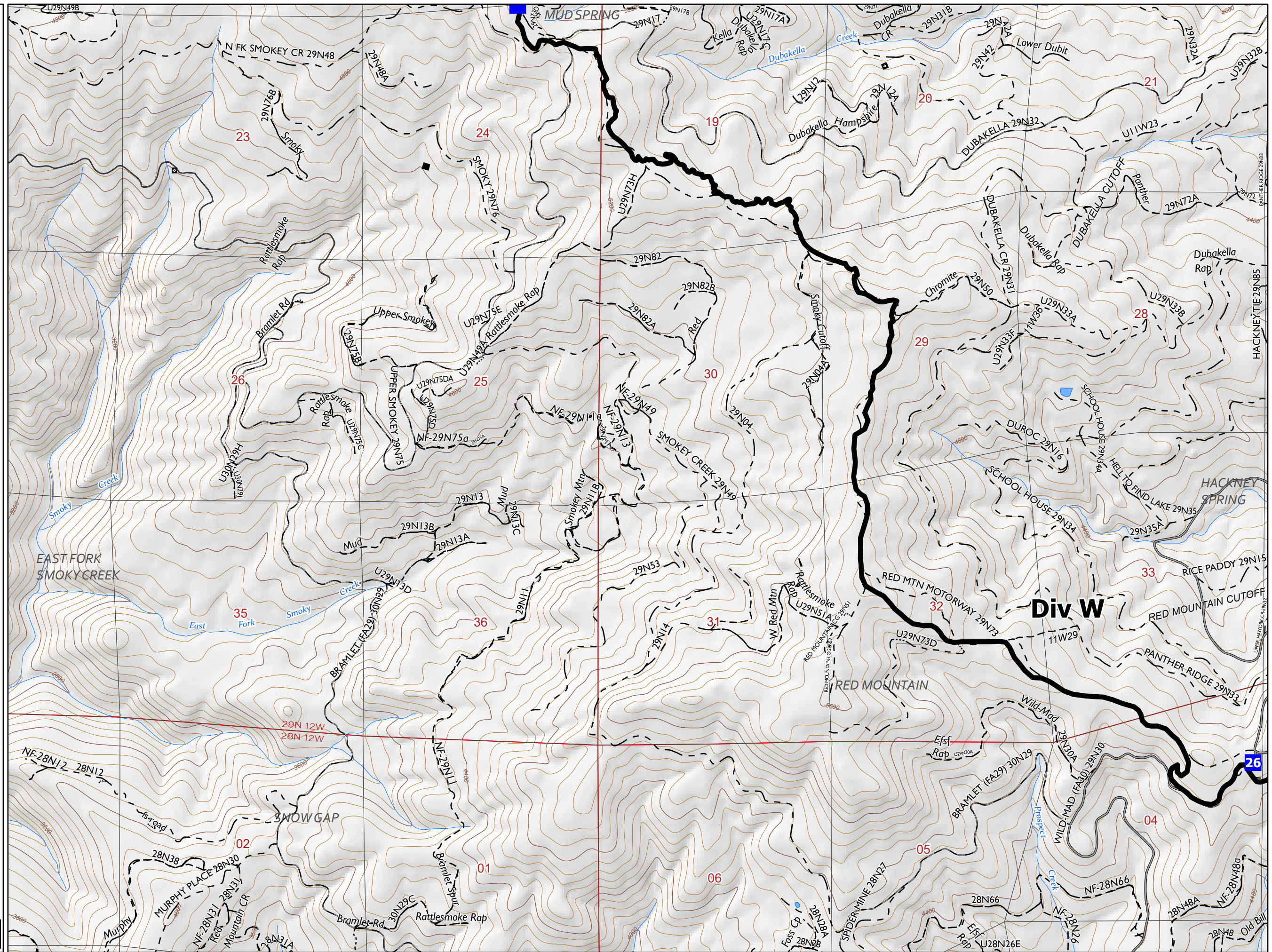
IAP MCFARLAND

CA-SHF-001175

Page 6 of 30
Tile B1

| | | | | | | |
|----|----|----|----|----|----|----|
| A1 | A2 | A3 | A4 | A5 | | |
| B1 | B2 | B3 | B4 | B5 | B6 | |
| C2 | C3 | C4 | C5 | C6 | C7 | C8 |
| D3 | D4 | D5 | D6 | D7 | D8 | |
| E4 | E5 | E6 | E7 | E8 | | |
| F6 | | | | | | |

-  Drop Point
-  Contained Line
-  BuildingFootprints



Last Updated
8/23/2021
22:05

1:24,000

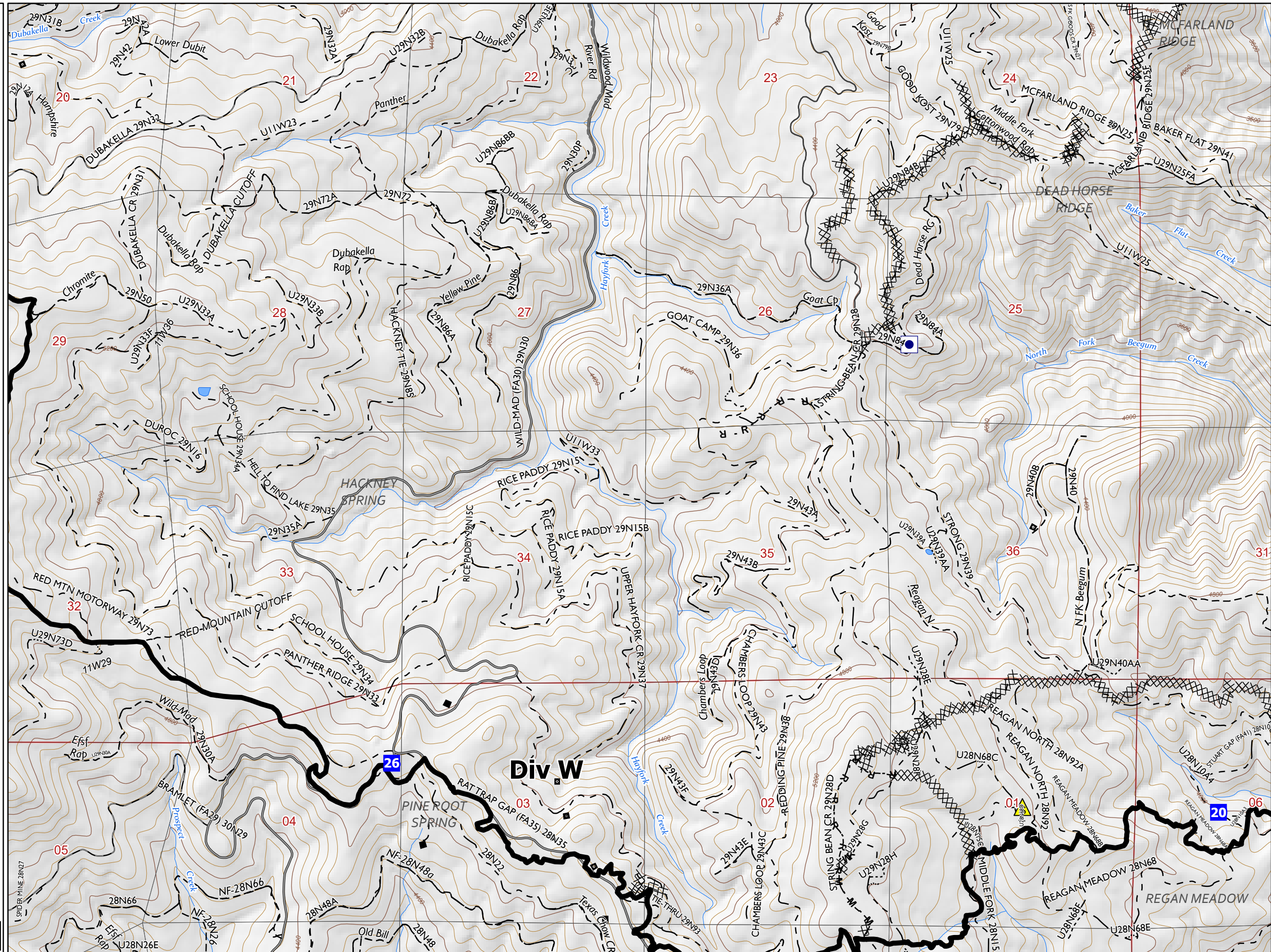
IAP MCFARLAND





CA-SHF-001175


Page 7 of 30
Tile B2

| | | | | | | |
|----|----|----|----|----|----|----|
| A1 | A2 | A3 | A4 | A5 | | |
| B1 | B2 | B3 | B4 | B5 | B6 | |
| C2 | C3 | C4 | C5 | C6 | C7 | C8 |
| D3 | D4 | D5 | D6 | D7 | D8 | |
| E4 | E5 | E6 | E7 | E8 | | |
| F6 | | | | | | |

- Other Property
- Drop Point
- Safety Zone
- Completed Dozer Line
- Completed Hand Line
- Completed Mixed Construction Line
- Completed Road as Line
- Other
- Contained Line
- Building Footprints





1:24,000

Last Updated
8/23/2021
22:06

IAP MCFARLAND

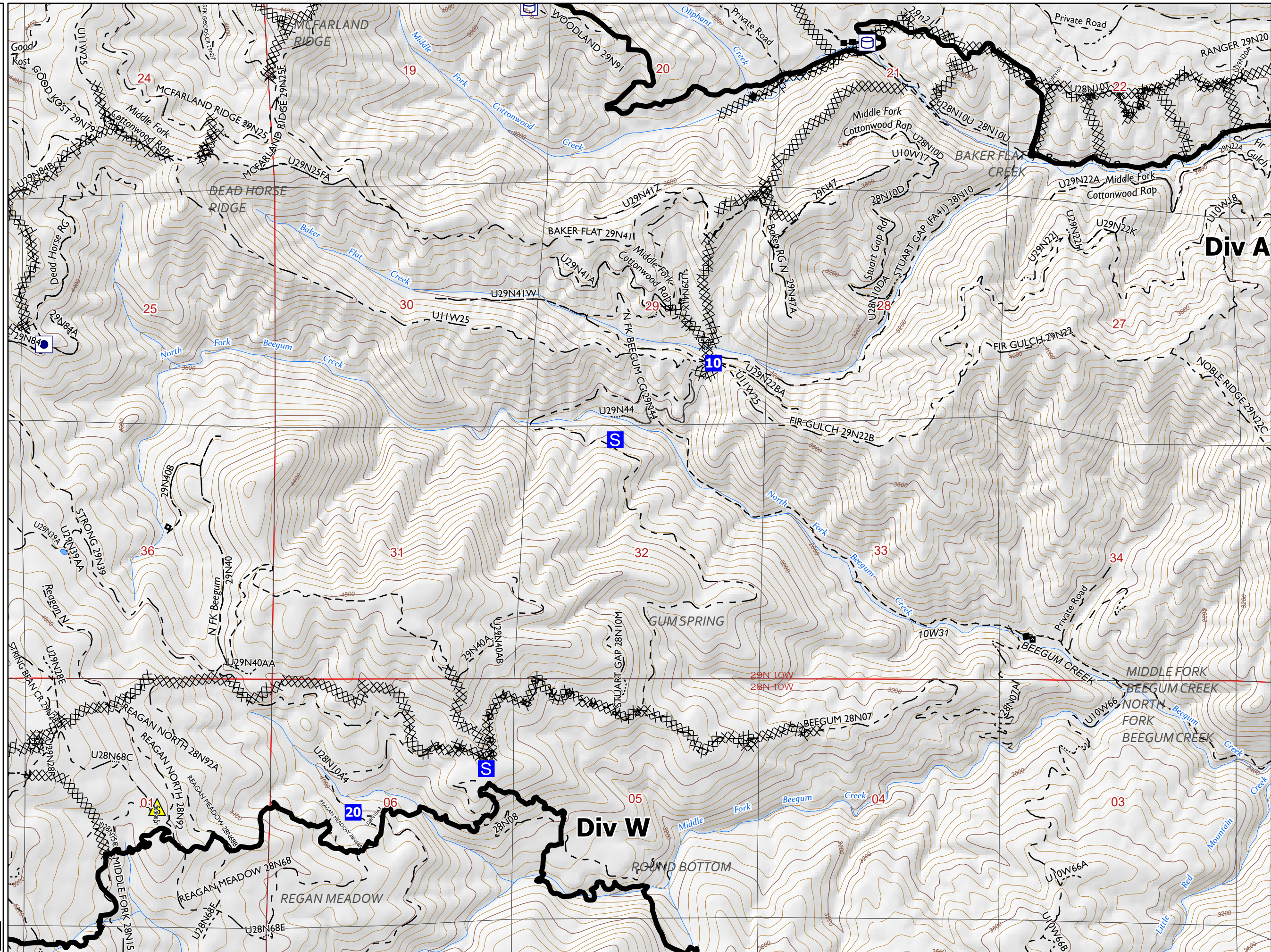
CA-SHF-001175

Page 8 of 30

Tile B3

| | | | | | | |
|----|----|----|----|----|----|----|
| A1 | A2 | A3 | A4 | A5 | | |
| B1 | B2 | B3 | B4 | B5 | B6 | |
| C2 | C3 | C4 | C5 | C6 | C7 | C8 |
| D3 | D4 | D5 | D6 | D7 | D8 | |
| E4 | E5 | E6 | E7 | E8 | | |
| F6 | | | | | | |

- Other Property
- Water Tank
- Drop Point
- Staging Area
- Safety Zone
- Completed Dozer Line
- Completed Hand Line
- Completed Mixed Construction Line
- Completed Road as Line
- Contained Line
- BuildingFootprints



Miles
0 1/4 1/2

Last Updated
8/23/2021
22:06

1:24,000

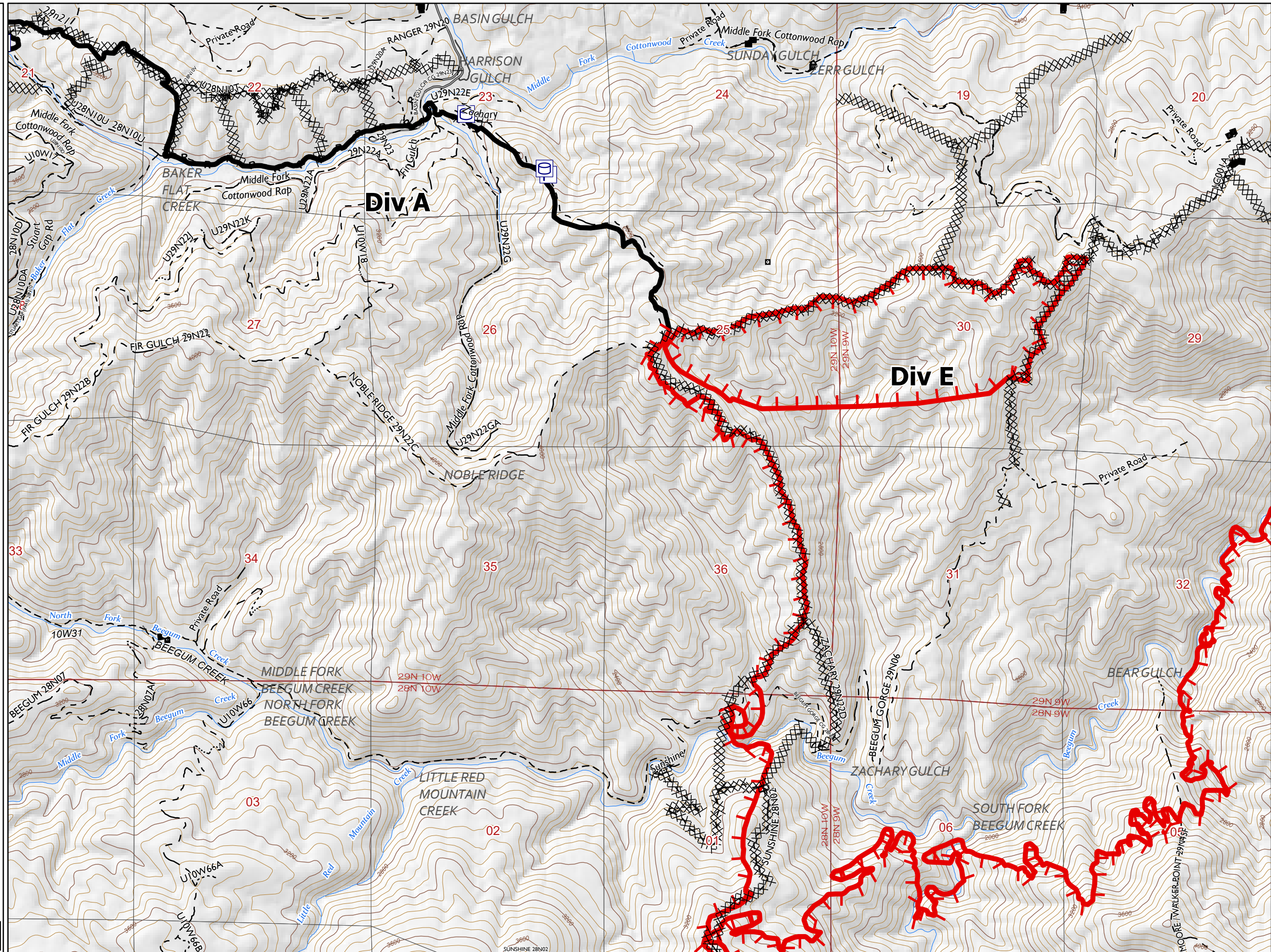
IAP MCFARLAND

CA-SHF-001175

Page 9 of 30
Tile B4

| | | | | | | |
|----|----|----|----|----|----|----|
| A1 | A2 | A3 | A4 | A5 | | |
| B1 | B2 | B3 | B4 | B5 | B6 | |
| C2 | C3 | C4 | C5 | C6 | C7 | C8 |
| D3 | D4 | D5 | D6 | D7 | D8 | |
| E4 | E5 | E6 | E7 | E8 | | |
| F6 | | | | | | |

- Pump
- Water Tank
- Completed Dozer Line
- Completed Mixed Construction Line
- Completed Road as Line
- Fire Edge
- Contained Line
- Building Footprints



Miles
0 1/4 1/2

Last Updated
8/23/2021
22:06

1:24,000

IAP MCFARLAND

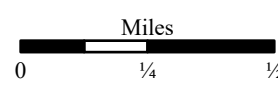
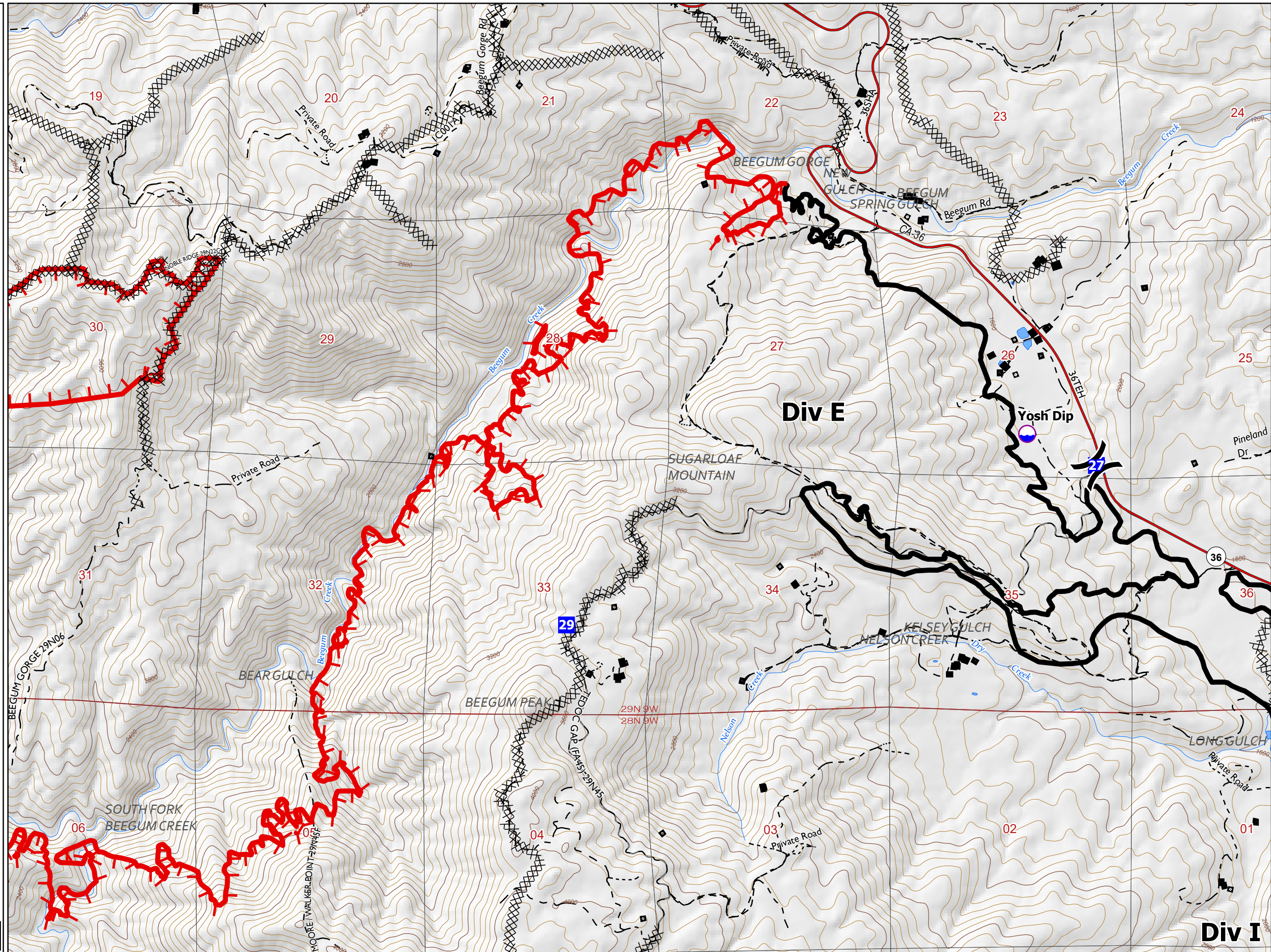
CA-SHF-001175

Page 10 of 30

Tile B5

| | | | | | | | | | |
|----|----|----|----|----|----|----|--|--|--|
| A1 | A2 | A3 | A4 | A5 | | | | | |
| B1 | B2 | B3 | B4 | B5 | B6 | | | | |
| C2 | C3 | C4 | C5 | C6 | C7 | C8 | | | |
| D3 | D4 | D5 | D6 | D7 | D8 | | | | |
| E4 | E5 | E6 | E7 | E8 | | | | | |
| | | | | F6 | | | | | |

- Dip Site
- Division Break
- Drop Point
- Completed Dozer Line
- Completed Mixed Construction Line
- Completed Road as Line
- Fire Edge
- Contained Line
- Building Footprints



1:24,000

Last Updated
8/23/2021
22:06

Div I

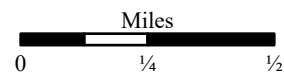
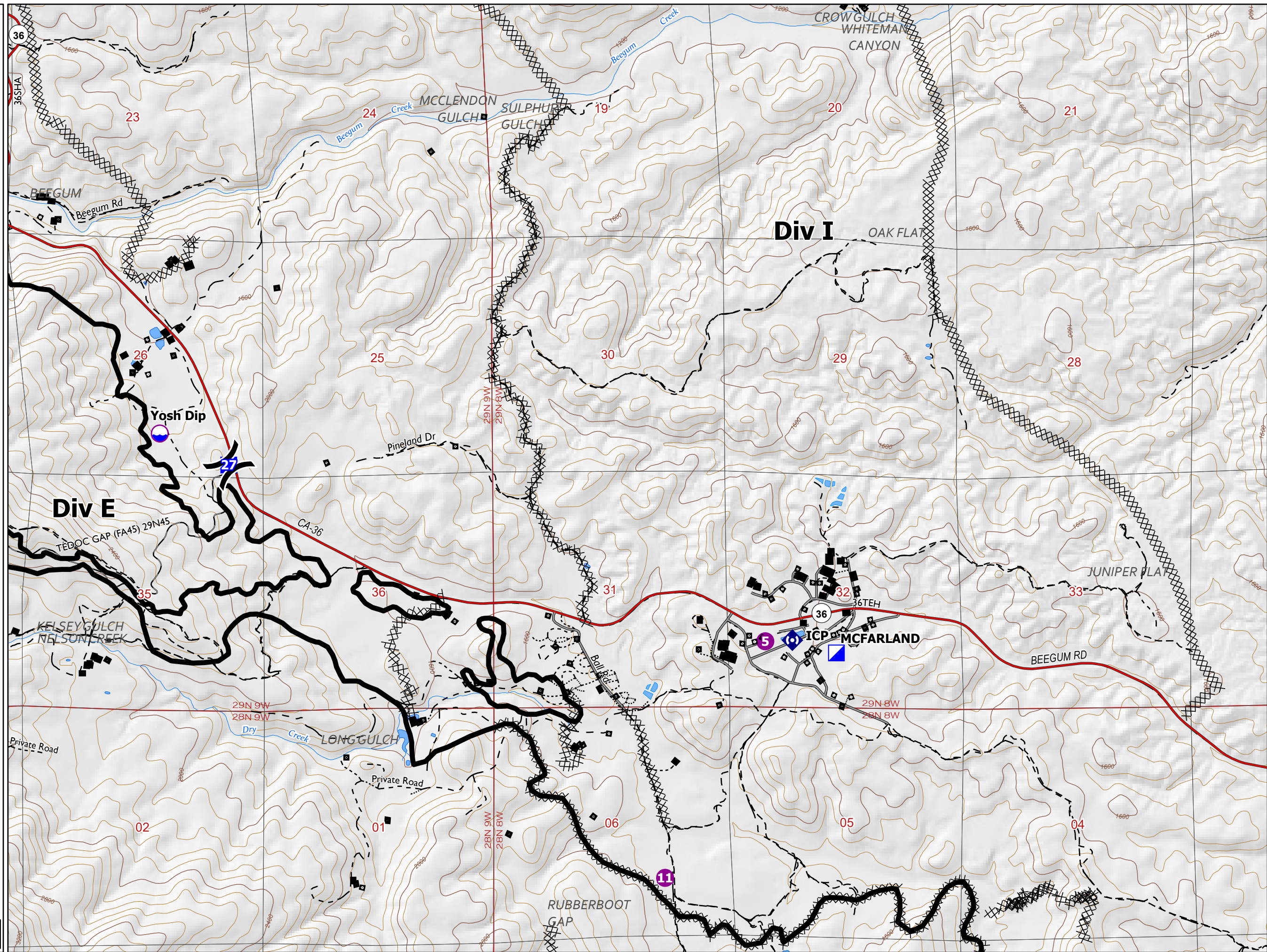
IAP MCFARLAND

CA-SHF-001175

Page 11 of 30
Tile B6

| | | | | | | | | | |
|----|----|----|----|----|----|----|--|--|--|
| A1 | A2 | A3 | A4 | A5 | | | | | |
| B1 | B2 | B3 | B4 | B5 | B6 | | | | |
| C2 | C3 | C4 | C5 | C6 | C7 | C8 | | | |
| D3 | D4 | D5 | D6 | D7 | D8 | | | | |
| E4 | E5 | E6 | E7 | E8 | | | | | |
| | | F6 | | | | | | | |

- Dip Site
- Helispot
- Division Break
- Incident Command Post
- Drop Point
- Repeater
- Completed Dozer Line
- Contained Line
- BuildingFootprints



1:24,000

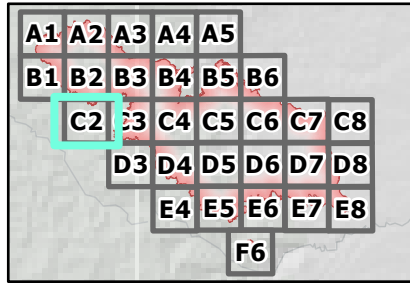
Last Updated
8/23/2021
22:06

IAP MCFARLAND

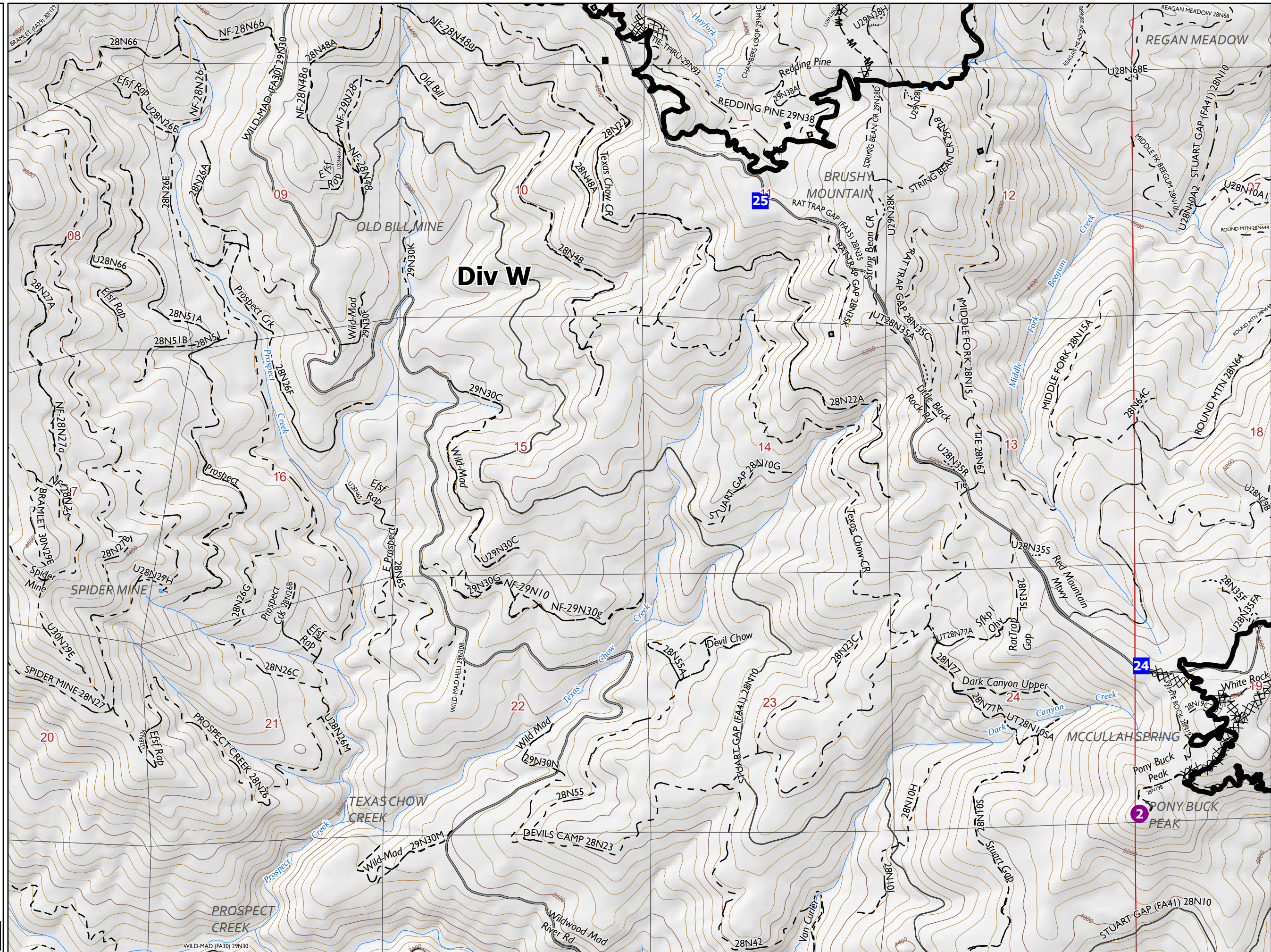
CA-SHF-001175

Page 12 of 30

Tile C2



- Dip Site
- Helispot
- Drop Point
- Completed Dozer Line
- Completed Mixed Construction Line
- Completed Road as Line
- Contained Line
- BuildingFootprints



Miles
0 1/4 1/2

Last Updated
8/23/2021
22:06

1:24,000

IAP MCFARLAND


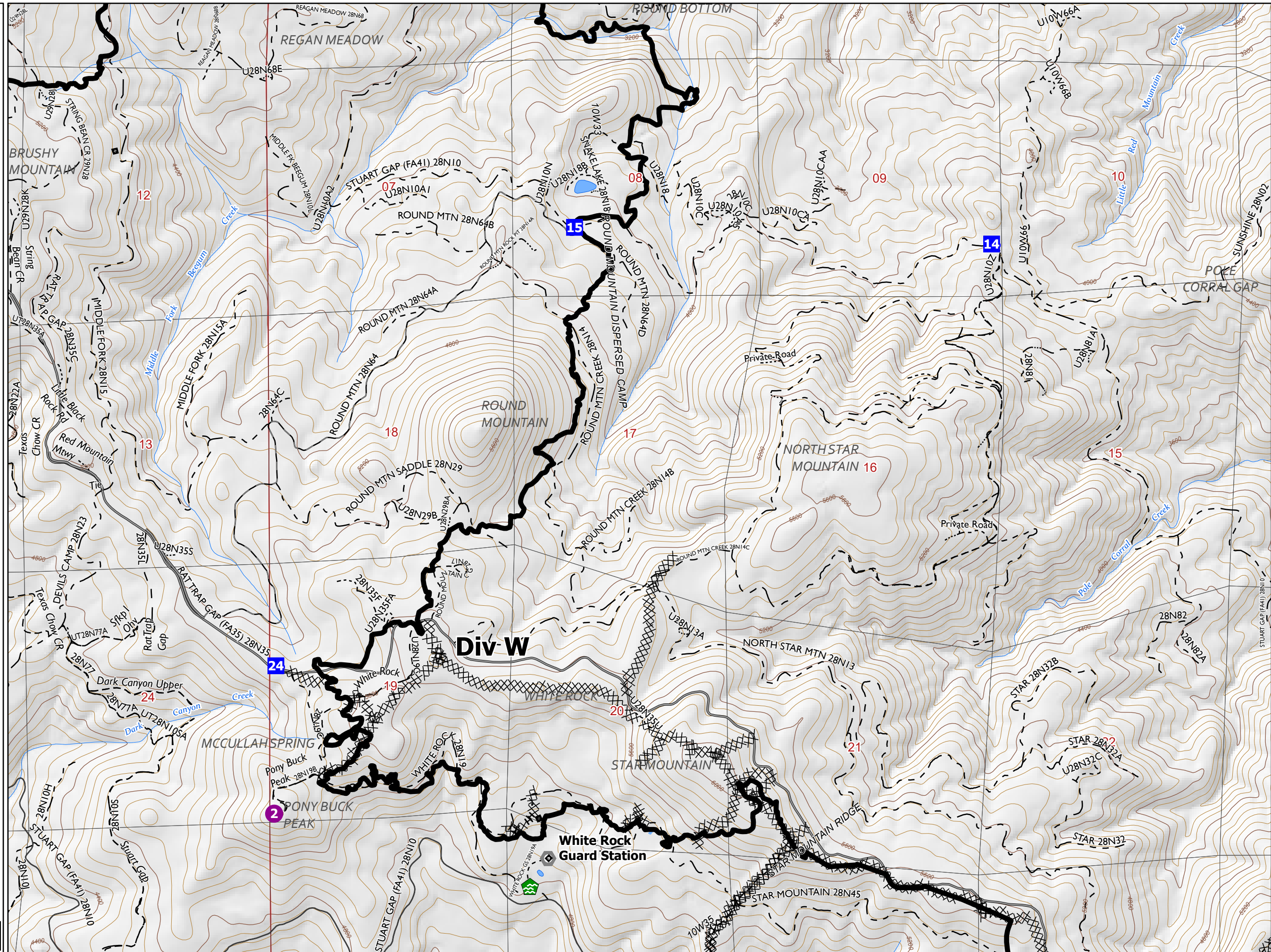
CA-SHF-001175

Page 13 of 30

Tile C3

| | | | | | | | |
|----|----|----|----|----|----|----|----|
| A1 | A2 | A3 | A4 | A5 | | | |
| B1 | B2 | B3 | B4 | B5 | B6 | | |
| C1 | C2 | C3 | C4 | C5 | C6 | C7 | C8 |
| D3 | D4 | D5 | D6 | D7 | D8 | | |
| E4 | E5 | E6 | E7 | E8 | | | |
| F6 | | | | | | | |

- Helispot
- Drop Point
- Landmark
- 🏠 Water Development or Draft Site
- ⊗⊗ Completed Dozer Line
- H - Completed Hand Line
- M - Completed Mixed Construction Line
- ▬ Contained Line
- Building Footprints



1:24,000

Last Updated
8/23/2021
22:06

IAP MCFARLAND


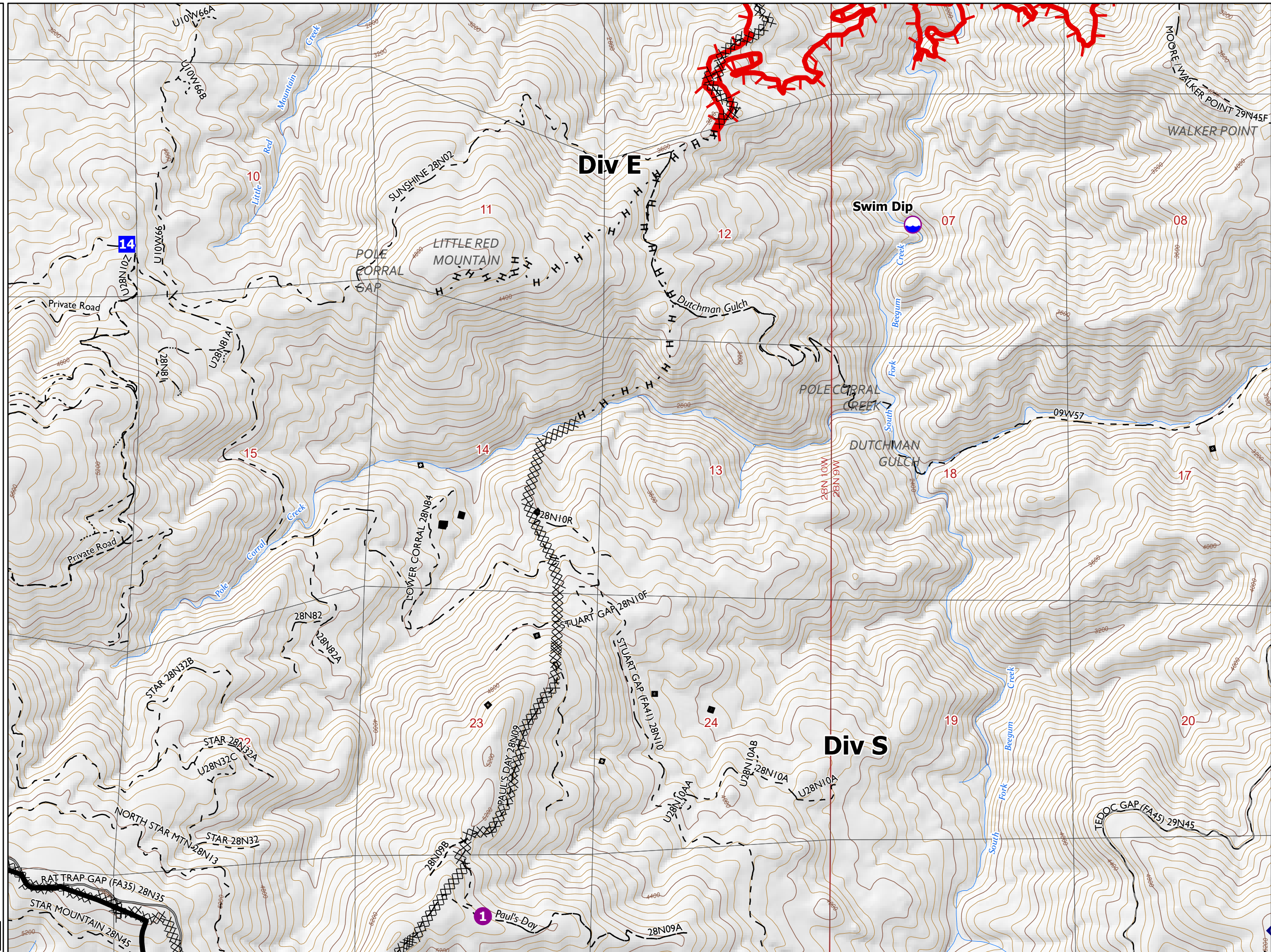
CA-SHF-001175

Page 14 of 30

Tile C4

| | | | | | | |
|----|----|----|----|----|----|----|
| A1 | A2 | A3 | A4 | A5 | | |
| B1 | B2 | B3 | B4 | B5 | B6 | |
| C2 | C3 | C4 | C5 | C6 | C7 | C8 |
| D3 | D4 | D5 | D6 | D7 | D8 | |
| E4 | E5 | E6 | E7 | E8 | | |
| F6 | | | | | | |

- Dip Site
- Helispot
- Drop Point
- Repeater
- Completed Dozer Line
- Completed Hand Line
- Fire Edge
- Contained Line
- Building Footprints



1:24,000

Last Updated
8/23/2021
22:07

IAP MCFARLAND

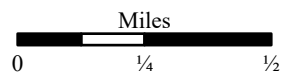
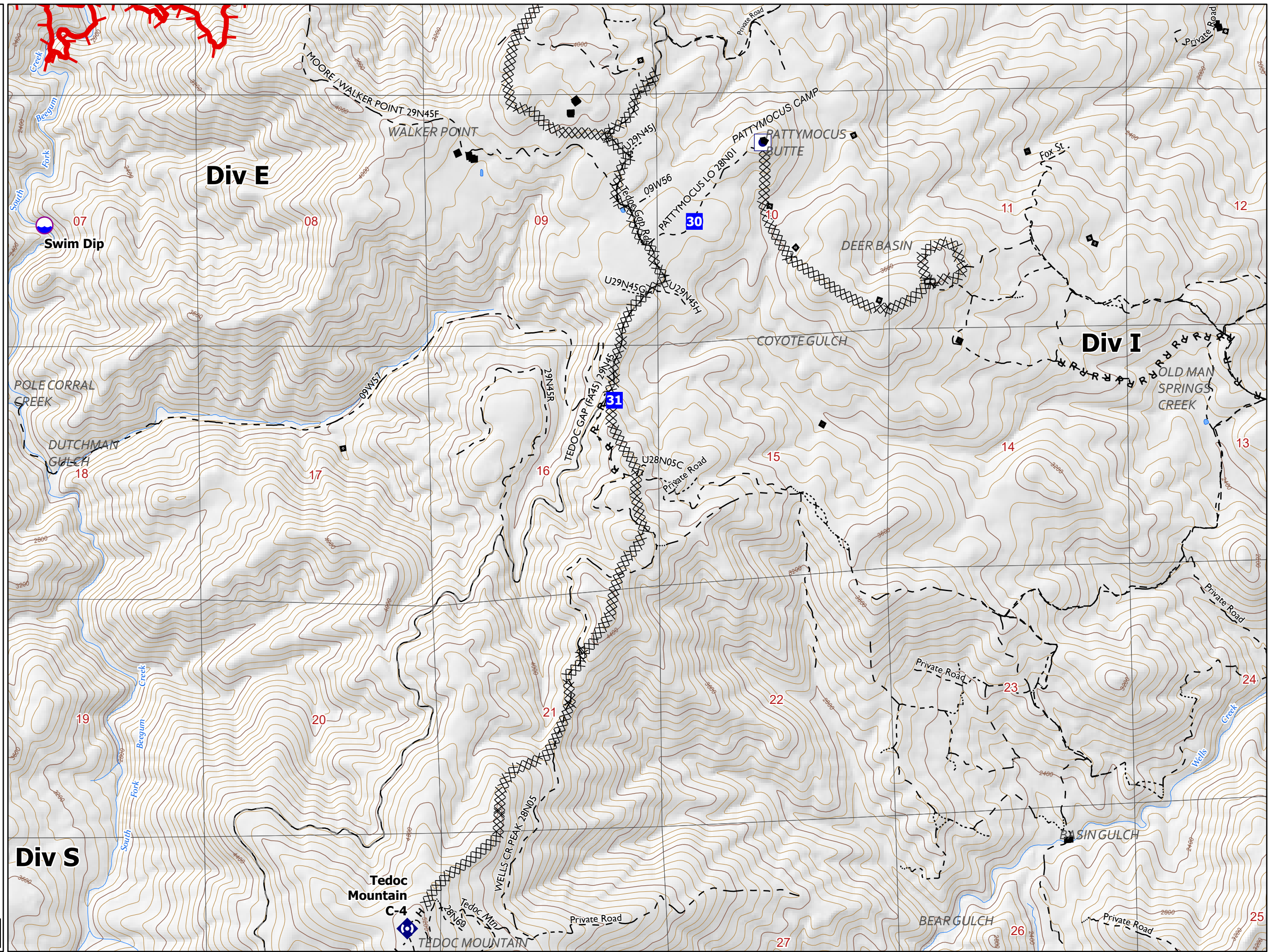
CA-SHF-001175

Page 15 of 30

Tile C5

| | | | | | | |
|----|----|----|----|----|----|----|
| A1 | A2 | A3 | A4 | A5 | | |
| B1 | B2 | B3 | B4 | B5 | B6 | |
| C2 | C3 | C4 | C5 | C6 | C7 | C8 |
| D3 | D4 | D5 | D6 | D7 | D8 | |
| E4 | E5 | E6 | E7 | E8 | | |
| F6 | | | | | | |

- Other Property
- Dip Site
- Drop Point
- Repeater
- Completed Dozer Line
- Completed Hand Line
- Completed Road as Line
- Fire Edge
- BuildingFootprints



1:24,000






Last Updated
8/23/2021
22:07

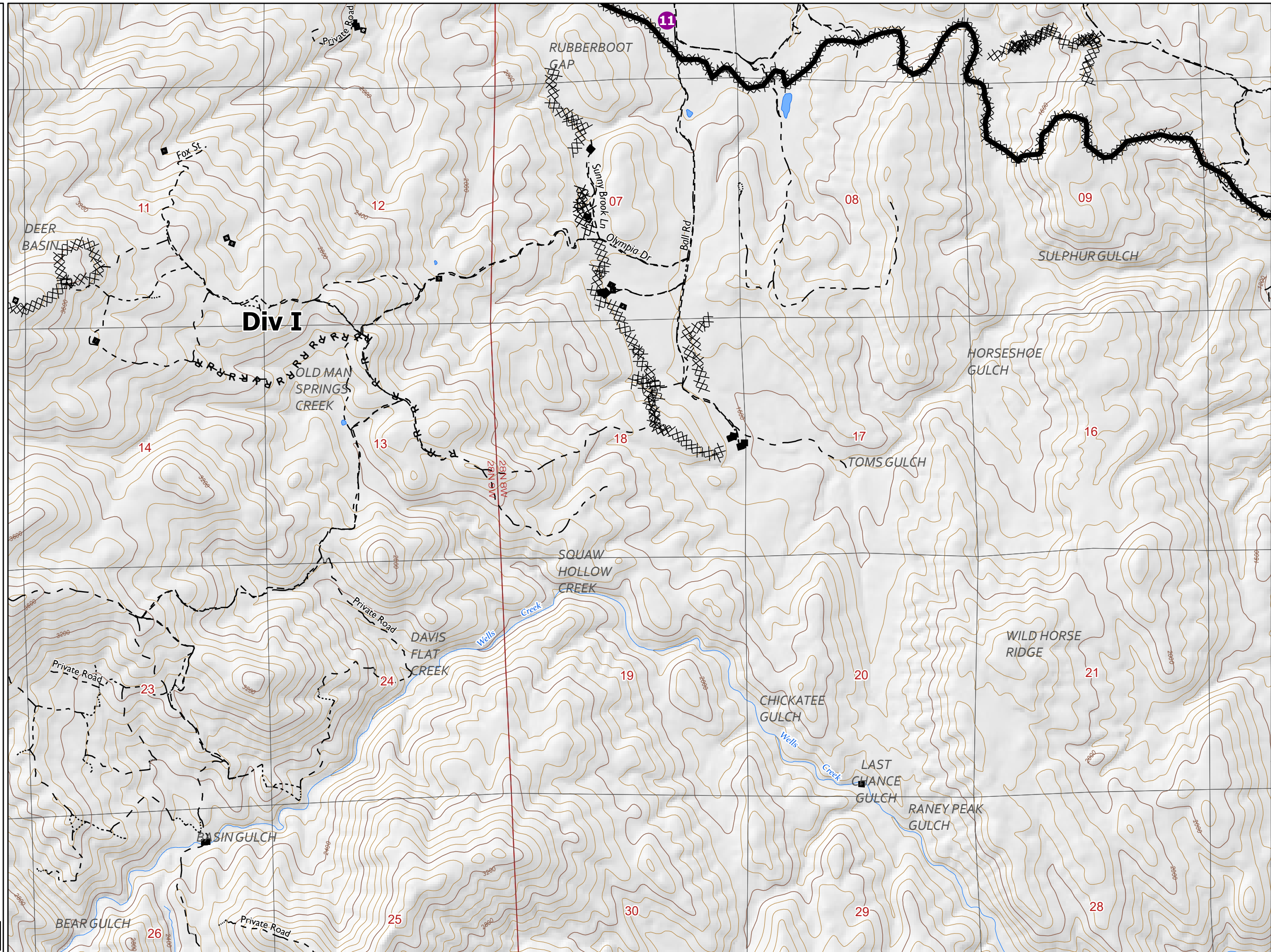
IAP MCFARLAND

CA-SHF-001175

Page 16 of 30
Tile C6

| | | | | | | | | | |
|----|----|----|----|----|----|----|--|--|--|
| A1 | A2 | A3 | A4 | A5 | | | | | |
| B1 | B2 | B3 | B4 | B5 | B6 | | | | |
| C2 | C3 | C4 | C5 | C6 | C7 | C8 | | | |
| D3 | D4 | D5 | D6 | D7 | D8 | | | | |
| E4 | E5 | E6 | E7 | E8 | | | | | |
| | | F6 | | | | | | | |

-  Helispot
-  Completed Dozer Line
-  Completed Road as Line
-  Contained Line
-  BuildingFootprints



1:24,000

Last Updated 8/23/2021 22:07







IAP MCFARLAND

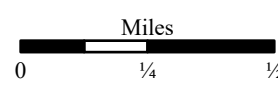
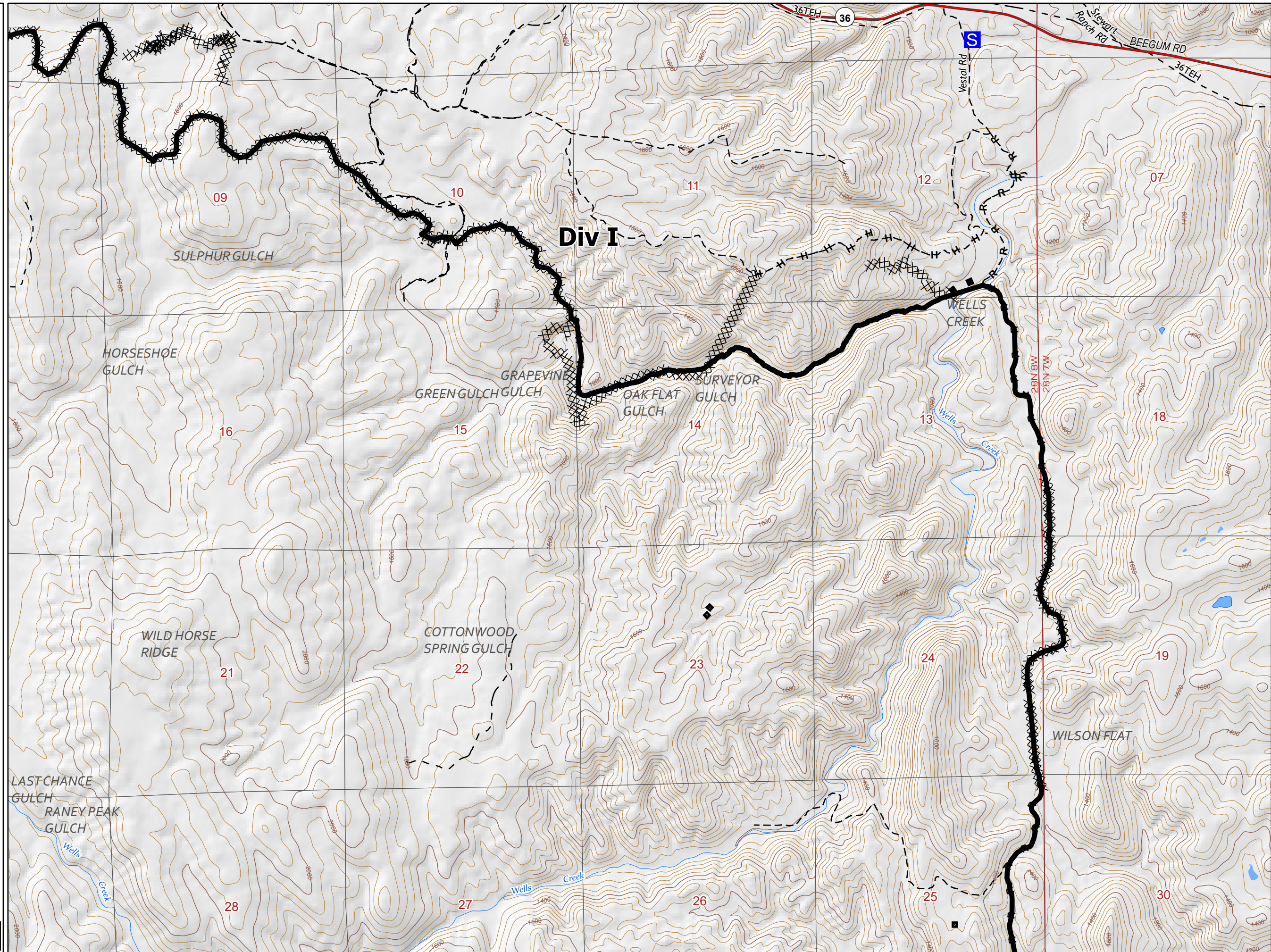
CA-SHF-001175

Page 17 of 30

Tile C7

| | | | | | | | |
|----|----|----|----|----|----|----|--|
| A1 | A2 | A3 | A4 | A5 | | | |
| B1 | B2 | B3 | B4 | B5 | B6 | | |
| C2 | C3 | C4 | C5 | C6 | C7 | C8 | |
| D3 | D4 | D5 | D6 | D7 | D8 | | |
| E4 | E5 | E6 | E7 | E8 | | | |
| | F6 | | | | | | |

-  Staging Area
-  Completed Dozer Line
-  Completed Hand Line
-  Completed Road as Line
-  Contained Line
-  Building Footprints



1:24,000

Last Updated
8/23/2021
22:07


IAP MCFARLAND

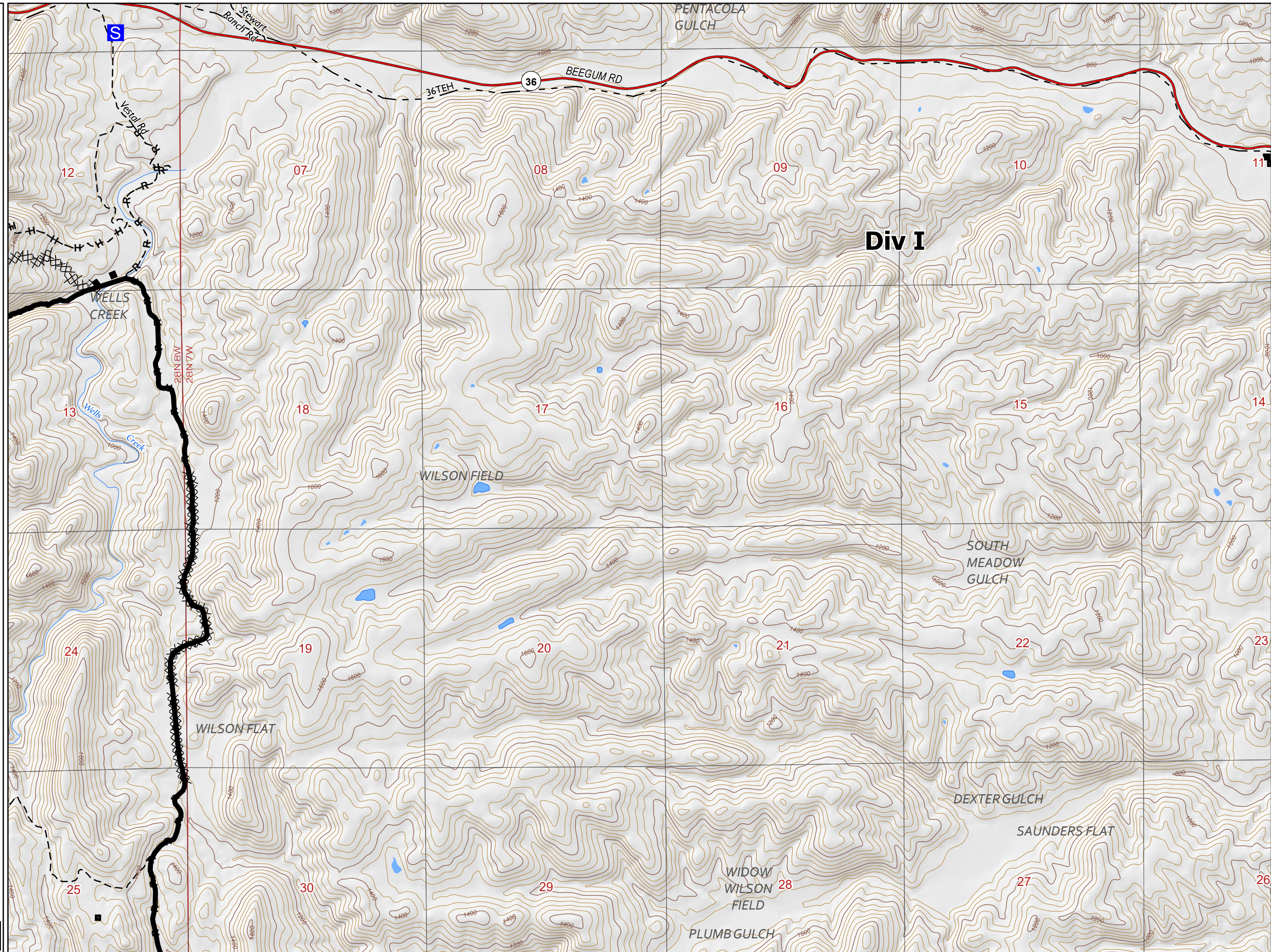
CA-SHF-001175

Page 18 of 30



Tile C8

| | | | | | | | |
|----|----|----|----|----|----|----|--|
| A1 | A2 | A3 | A4 | A5 | | | |
| B1 | B2 | B3 | B4 | B5 | B6 | | |
| C2 | C3 | C4 | C5 | C6 | C7 | C8 | |
| D3 | D4 | D5 | D6 | D7 | D8 | | |
| E4 | E5 | E6 | E7 | E8 | | | |
| | F4 | F5 | F6 | | | | |

-  Staging Area
-  Completed Dozer Line
-  Completed Hand Line
-  Completed Road as Line
-  Contained Line
-  BuildingFootprints



Div I



1:24,000

Last Updated
8/23/2021
22:07

IAP MCFARLAND

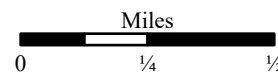
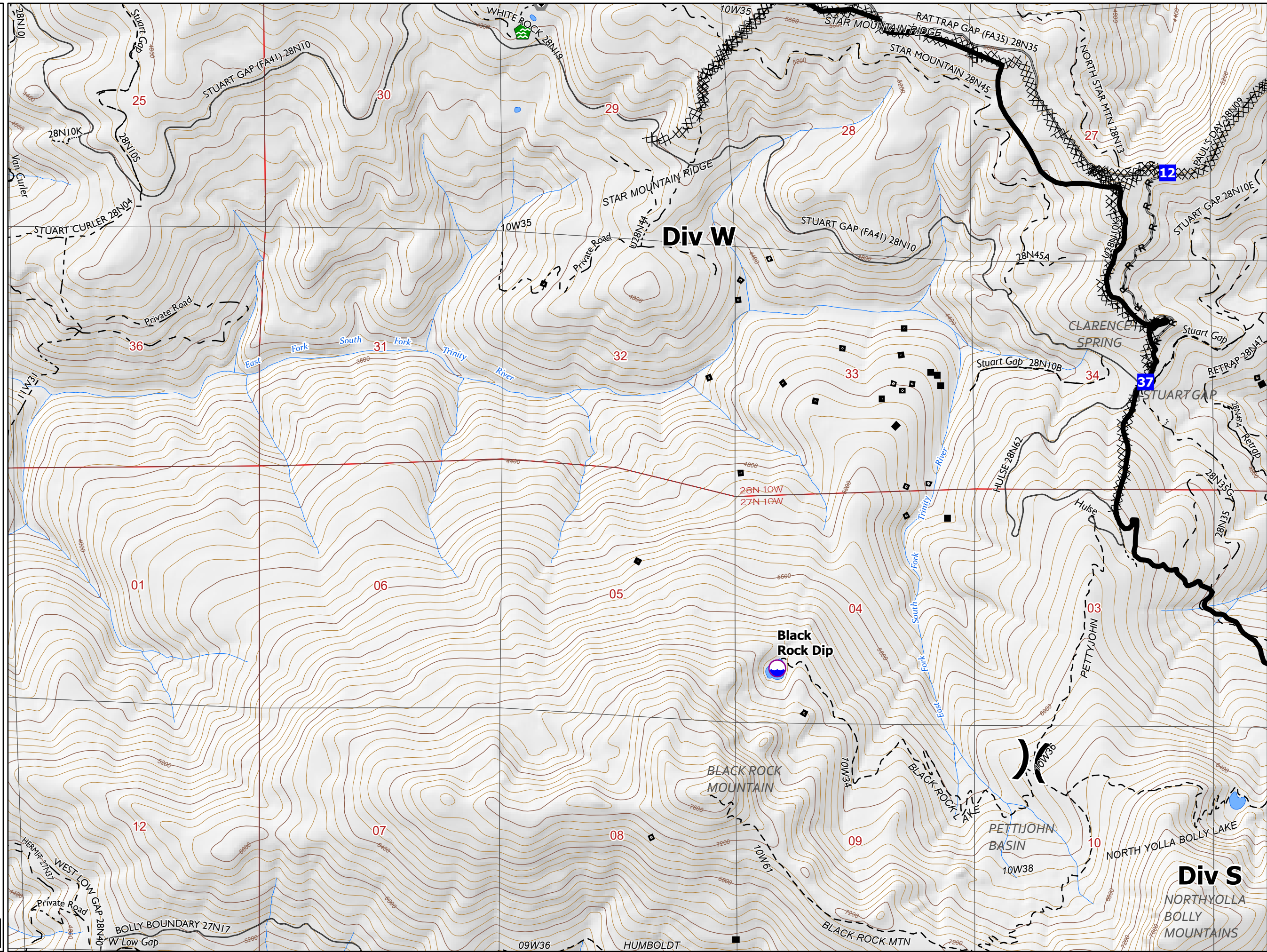
CA-SHF-001175

Page 19 of 30

Tile D3

| | | | | | | | | | |
|----|----|----|----|----|----|----|--|--|--|
| A1 | A2 | A3 | A4 | A5 | | | | | |
| B1 | B2 | B3 | B4 | B5 | B6 | | | | |
| C2 | C3 | C4 | C5 | C6 | C7 | C8 | | | |
| D3 | D4 | D5 | D6 | D7 | D8 | | | | |
| E4 | E5 | E6 | E7 | E8 | | | | | |
| | F6 | | | | | | | | |

- Dip Site
- Division Break
- Drop Point
- Landmark
- Water Development or Draft Site
- Completed Dozer Line
- Completed Road as Line
- Contained Line
- BuildingFootprints



1:24,000

Last Updated
8/23/2021
22:07

IAP MCFARLAND

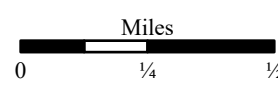
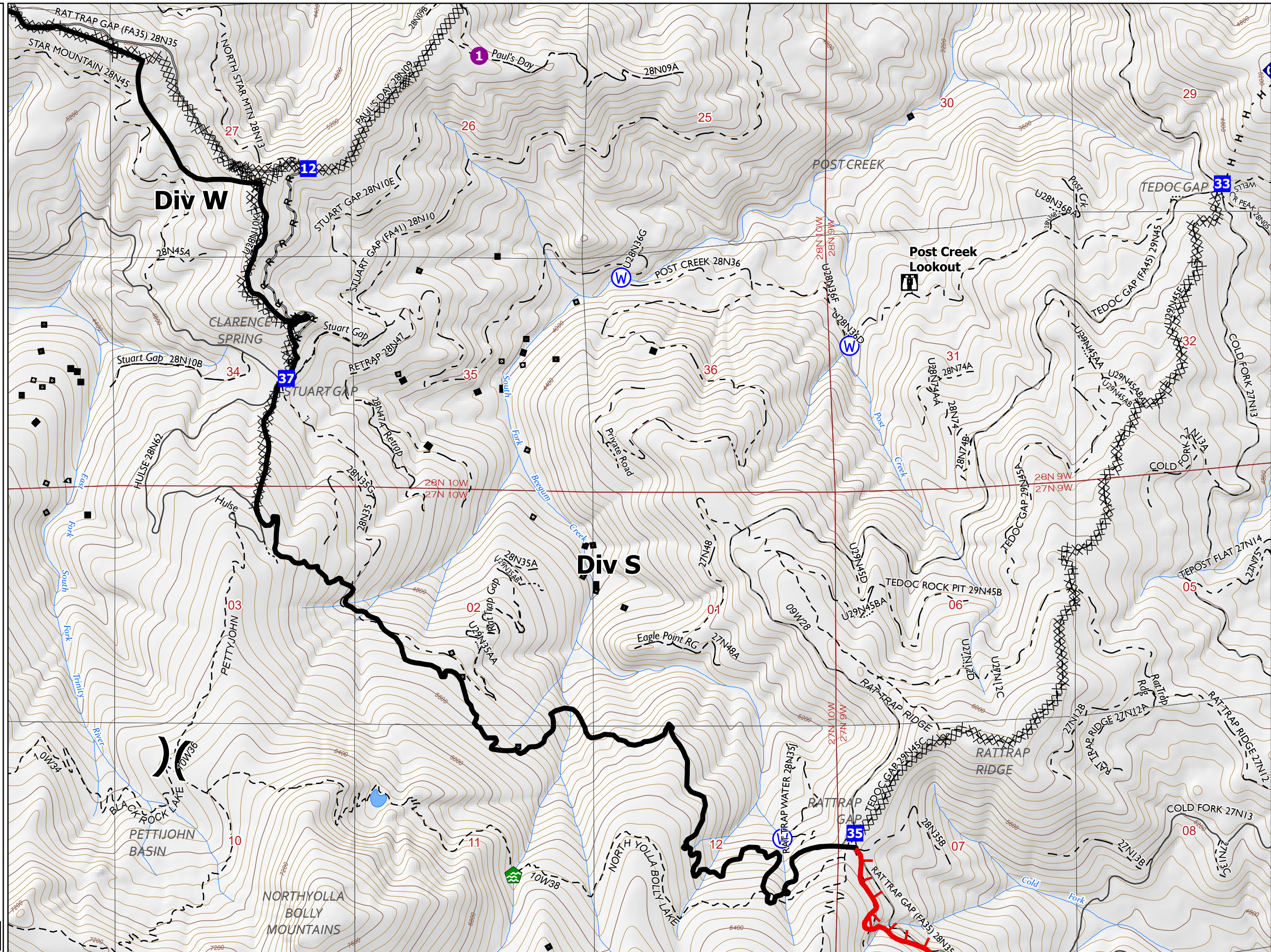
CA-SHF-001175

Page 20 of 30

Tile D4

| | | | | | | | |
|----|----|----|----|----|----|----|----|
| A1 | A2 | A3 | A4 | A5 | | | |
| B1 | B2 | B3 | B4 | B5 | B6 | | |
| C2 | C3 | C4 | C5 | C6 | C7 | C8 | |
| D1 | D2 | D3 | D4 | D5 | D6 | D7 | D8 |
| E4 | E5 | E6 | E7 | E8 | | | |
| F6 | | | | | | | |

- Helispot
-) (Division Break
- Drop Point
- 🏠 Lookout
- 🌿 Water Development or Draft Site
- 📶 Repeater
- ⊙ Water Source
- ⓧⓧ Completed Dozer Line
- H - Completed Hand Line
- R - Completed Road as Line
- Other
- 🔴 Fire Edge
- ▬ Contained Line
- Building Footprints



1:24,000

Last Updated
8/23/2021
22:07

IAP MCFARLAND

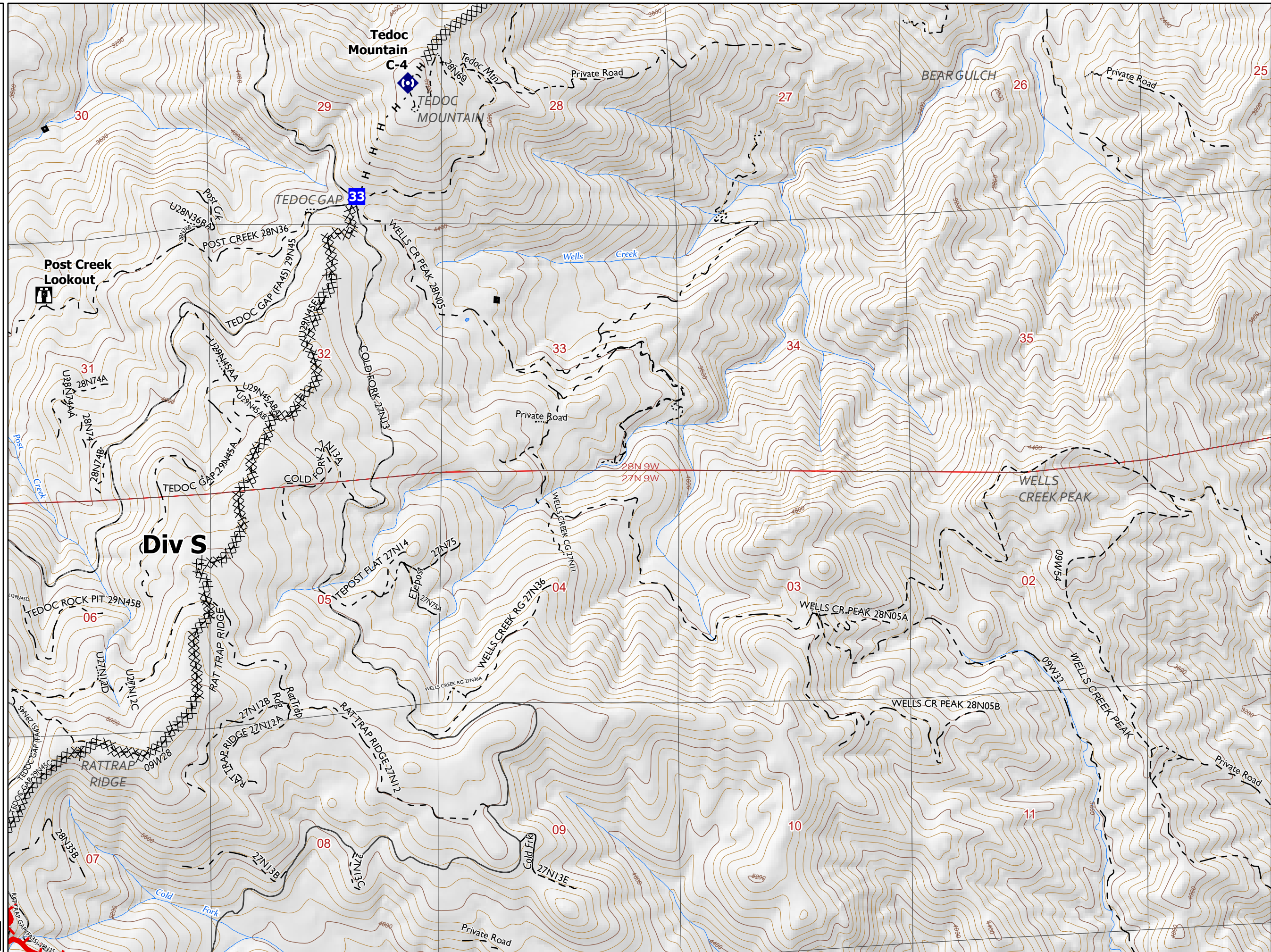
CA-SHF-001175

Page 21 of 30

Tile D5

| | | | | | | | | | |
|----|----|----|----|----|----|----|--|--|--|
| A1 | A2 | A3 | A4 | A5 | | | | | |
| B1 | B2 | B3 | B4 | B5 | B6 | | | | |
| C2 | C3 | C4 | C5 | C6 | C7 | C8 | | | |
| D3 | D4 | D5 | D6 | D7 | D8 | | | | |
| E4 | E5 | E6 | E7 | E8 | | | | | |
| | F4 | F5 | F6 | | | | | | |

- Drop Point
- Lookout
- Repeater
- Water Source
- Completed Dozer Line
- Completed Hand Line
- Other
- Fire Edge
- Building Footprints



1:24,000

Last Updated
8/23/2021
22:08


IAP MCFARLAND

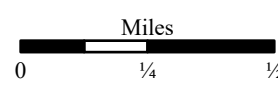
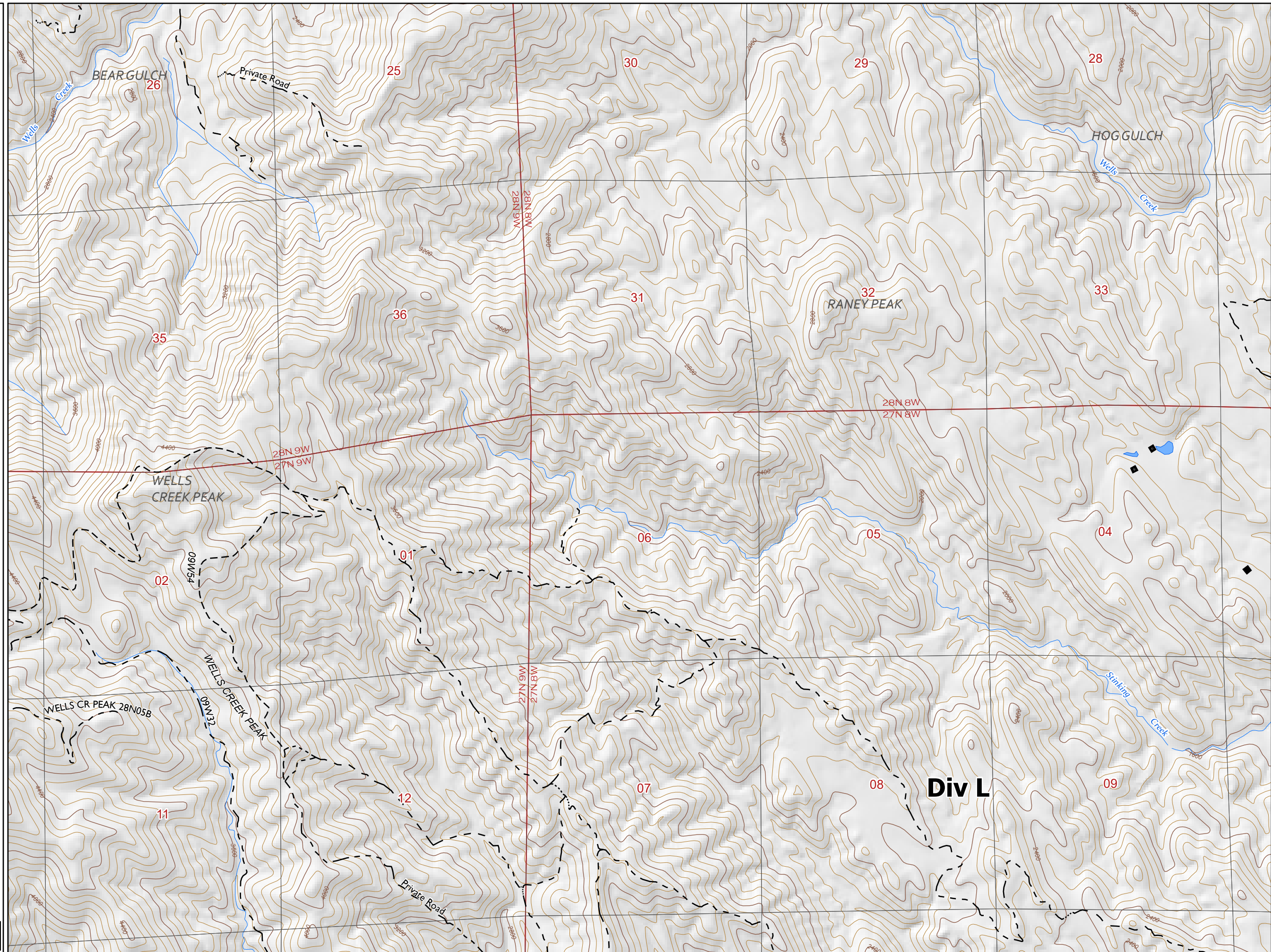
CA-SHF-001175

Page 22 of 30

Tile D6

| | | | | | | | | | |
|----|----|----|----|----|----|----|--|--|--|
| A1 | A2 | A3 | A4 | A5 | | | | | |
| B1 | B2 | B3 | B4 | B5 | B6 | | | | |
| C2 | C3 | C4 | C5 | C6 | C7 | C8 | | | |
| D3 | D4 | D5 | D6 | D7 | D8 | | | | |
| E4 | E5 | E6 | E7 | E8 | | | | | |
| | | F6 | | | | | | | |

 BuildingFootprints



1:24,000

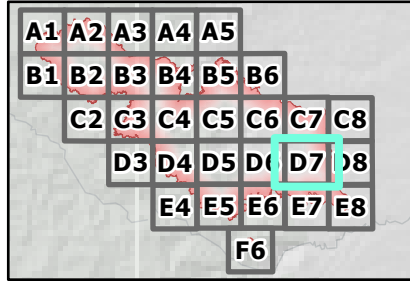
Last Updated
8/23/2021
22:08

IAP MCFARLAND

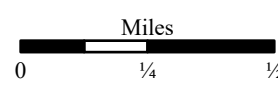
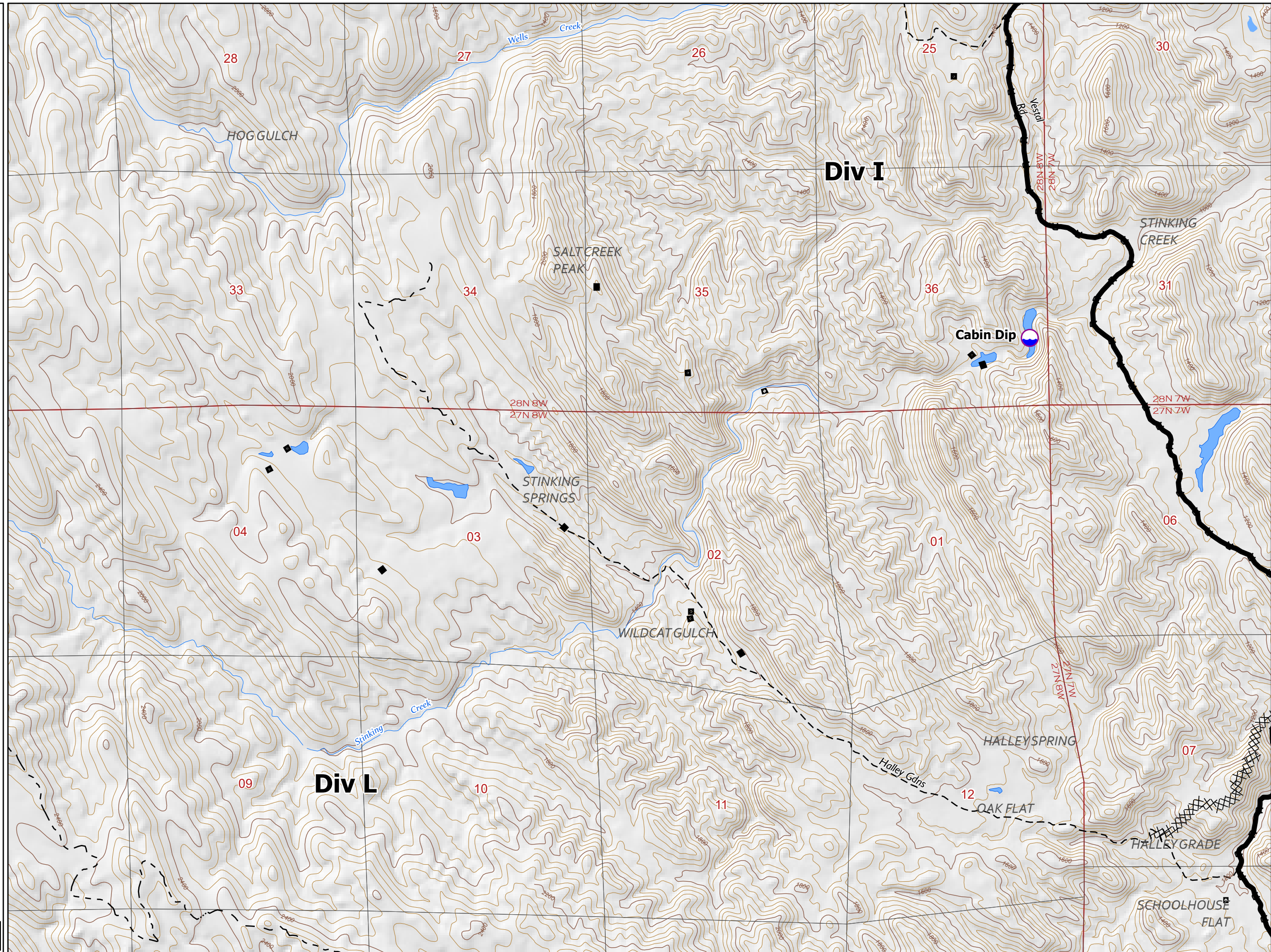
CA-SHF-001175

Page 23 of 30

Tile D7



- Dip Site
- Completed Dozer Line
- Completed Road as Line
- Contained Line
- BuildingFootprints



1:24,000

Last Updated
8/23/2021
22:08







IAP MCFARLAND

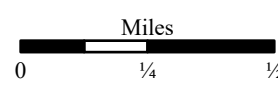
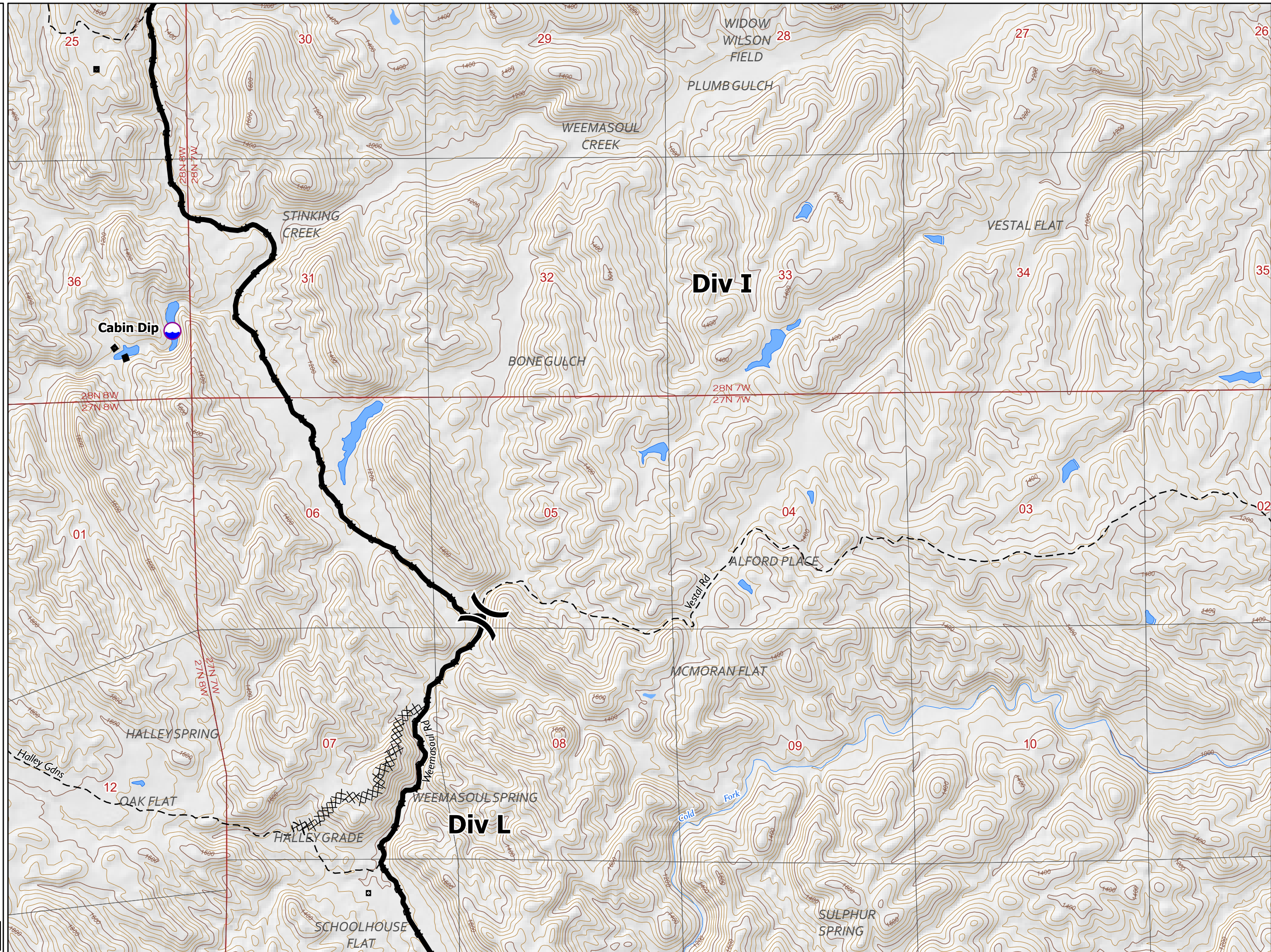
CA-SHF-001175

Page 24 of 30

Tile D8

| | | | | | | | | | |
|----|----|----|----|----|----|----|--|--|--|
| A1 | A2 | A3 | A4 | A5 | | | | | |
| B1 | B2 | B3 | B4 | B5 | B6 | | | | |
| C2 | C3 | C4 | C5 | C6 | C7 | C8 | | | |
| D3 | D4 | D5 | D6 | D7 | D8 | | | | |
| E4 | E5 | E6 | E7 | E8 | | | | | |
| | F4 | F5 | F6 | | | | | | |

-  Dip Site
-  Division Break
-  Completed Dozer Line
-  Completed Road as Line
-  Contained Line
-  BuildingFootprints



1:24,000

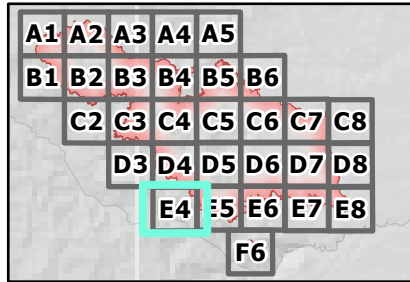
Last Updated
8/23/2021
22:08

IAP MCFARLAND

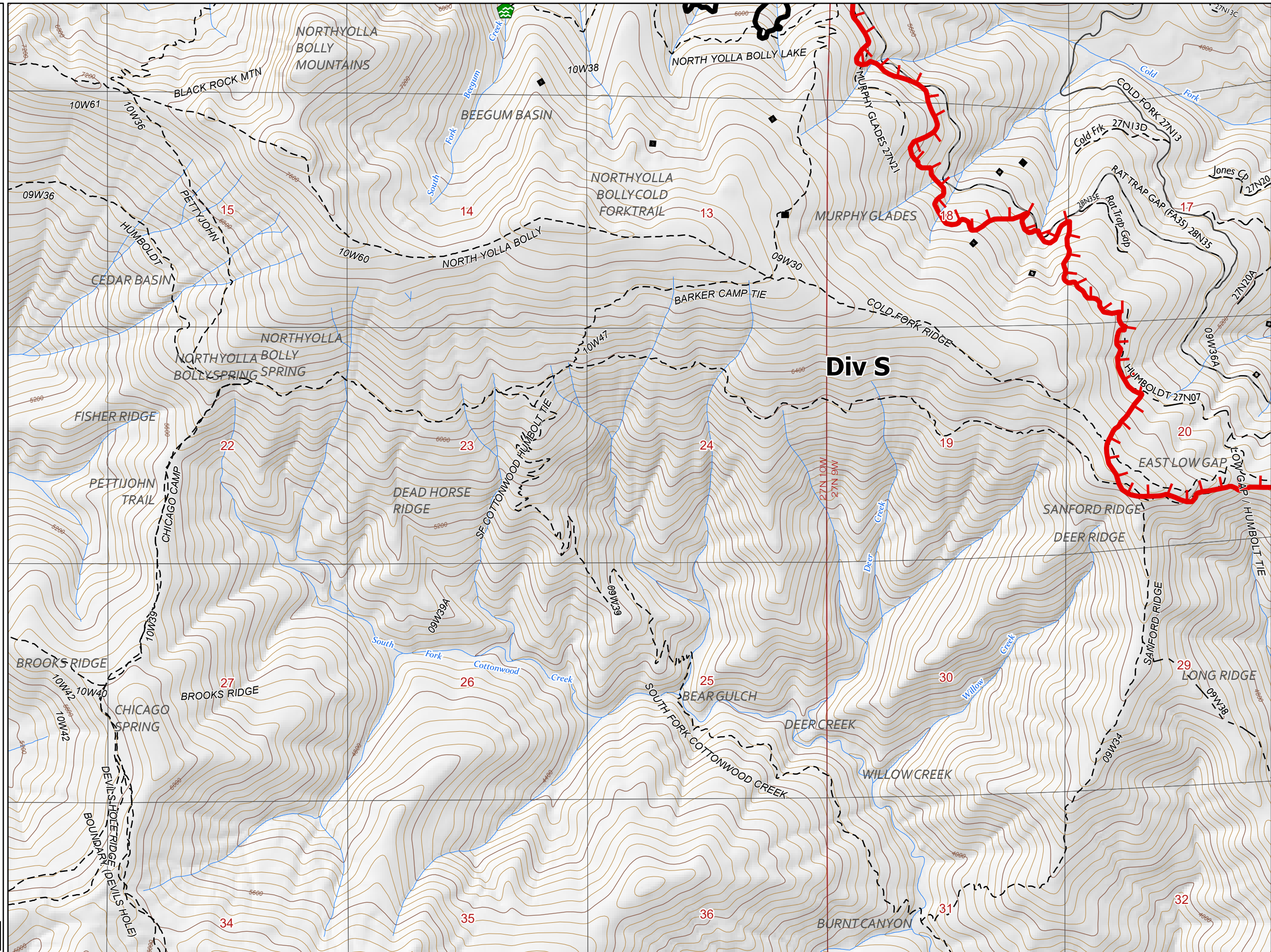
CA-SHF-001175

Page 25 of 30


Tile E4



- Water Development or Draft Site
- Fire Edge
- Contained Line
- Building Footprints



Div S



1:24,000

Last Updated
8/23/2021
22:08

IAP MCFARLAND

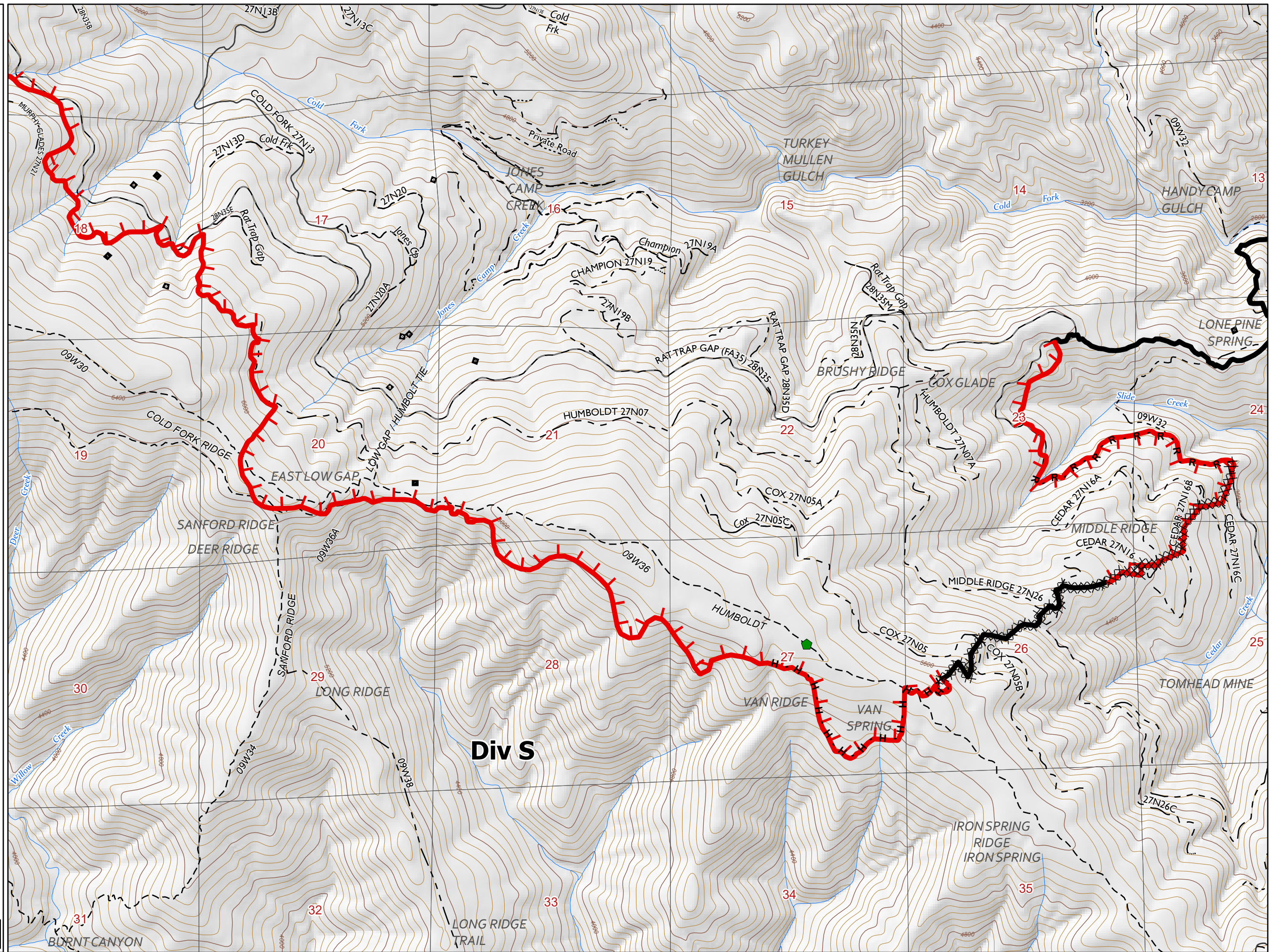
CA-SHF-001175

Page 26 of 30

Tile E5

| | | | | | | | | | |
|----|----|----|----|----|----|----|--|--|--|
| A1 | A2 | A3 | A4 | A5 | | | | | |
| B1 | B2 | B3 | B4 | B5 | B6 | | | | |
| C2 | C3 | C4 | C5 | C6 | C7 | C8 | | | |
| D3 | D4 | D5 | D6 | D7 | D8 | | | | |
| E4 | E5 | E6 | E7 | E8 | | | | | |
| | F6 | | | | | | | | |

- Repair Point
- Completed Dozer Line
- Completed Hand Line
- Completed Road as Line
- Fire Edge
- Contained Line
- BuildingFootprints



Miles
0 1/4 1/2

Last Updated
8/23/2021
22:08

1:24,000

IAP MCFARLAND

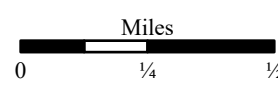
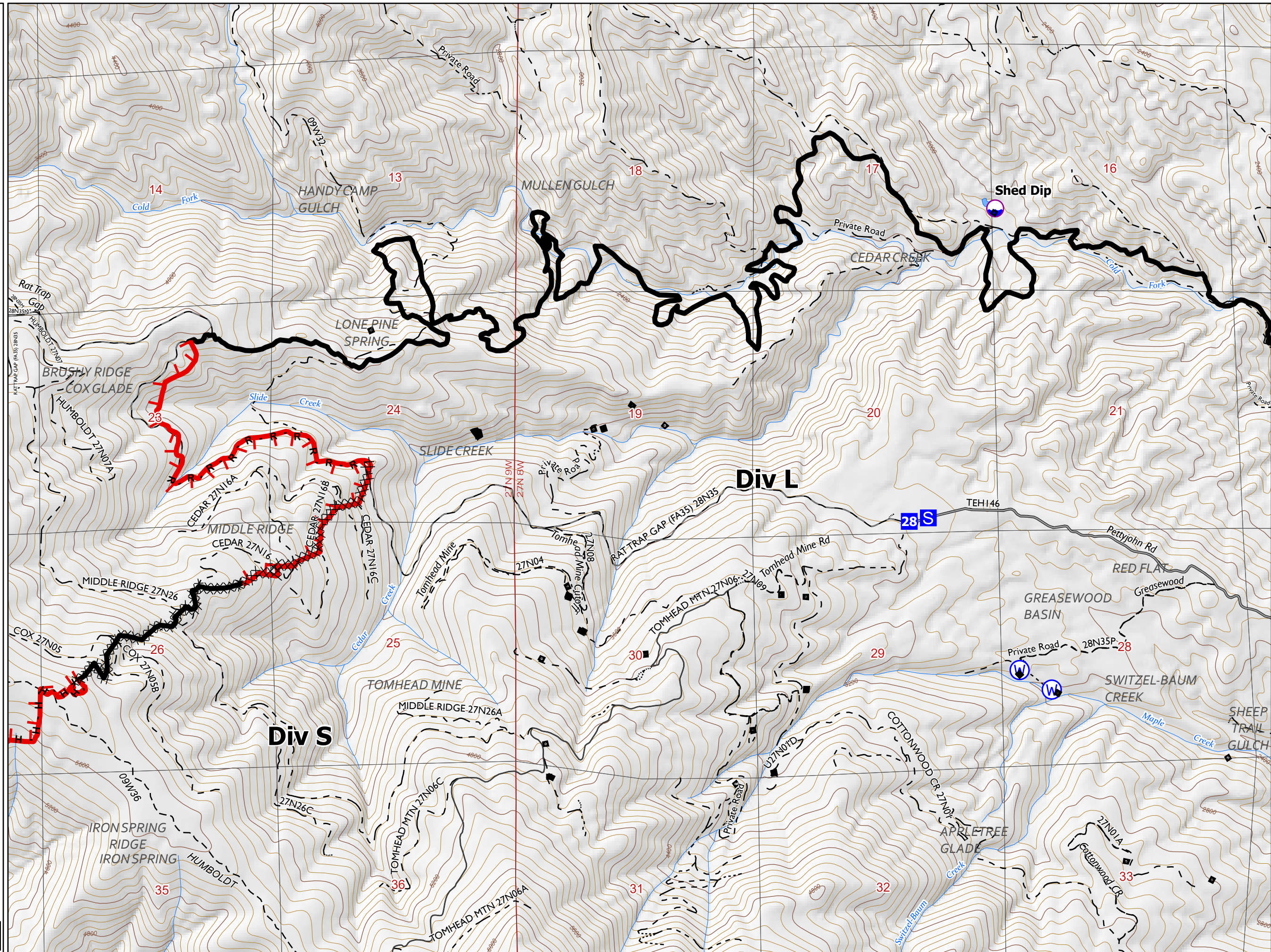
CA-SHF-001175

Page 27 of 30

Tile E6

| | | | | | | | | | |
|----|----|----|----|----|----|----|--|--|--|
| A1 | A2 | A3 | A4 | A5 | | | | | |
| B1 | B2 | B3 | B4 | B5 | B6 | | | | |
| C2 | C3 | C4 | C5 | C6 | C7 | C8 | | | |
| D3 | D4 | D5 | D6 | D7 | D8 | | | | |
| E4 | E5 | E6 | E7 | E8 | | | | | |
| | | F6 | | | | | | | |

- Dip Site
- Drop Point
- Staging Area
- Water Source
- Completed Dozer Line
- Completed Hand Line
- Completed Road as Line
- Fire Edge
- Contained Line
- BuildingFootprints



1:24,000

Last Updated
8/23/2021
22:08

IAP MCFARLAND

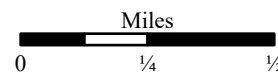
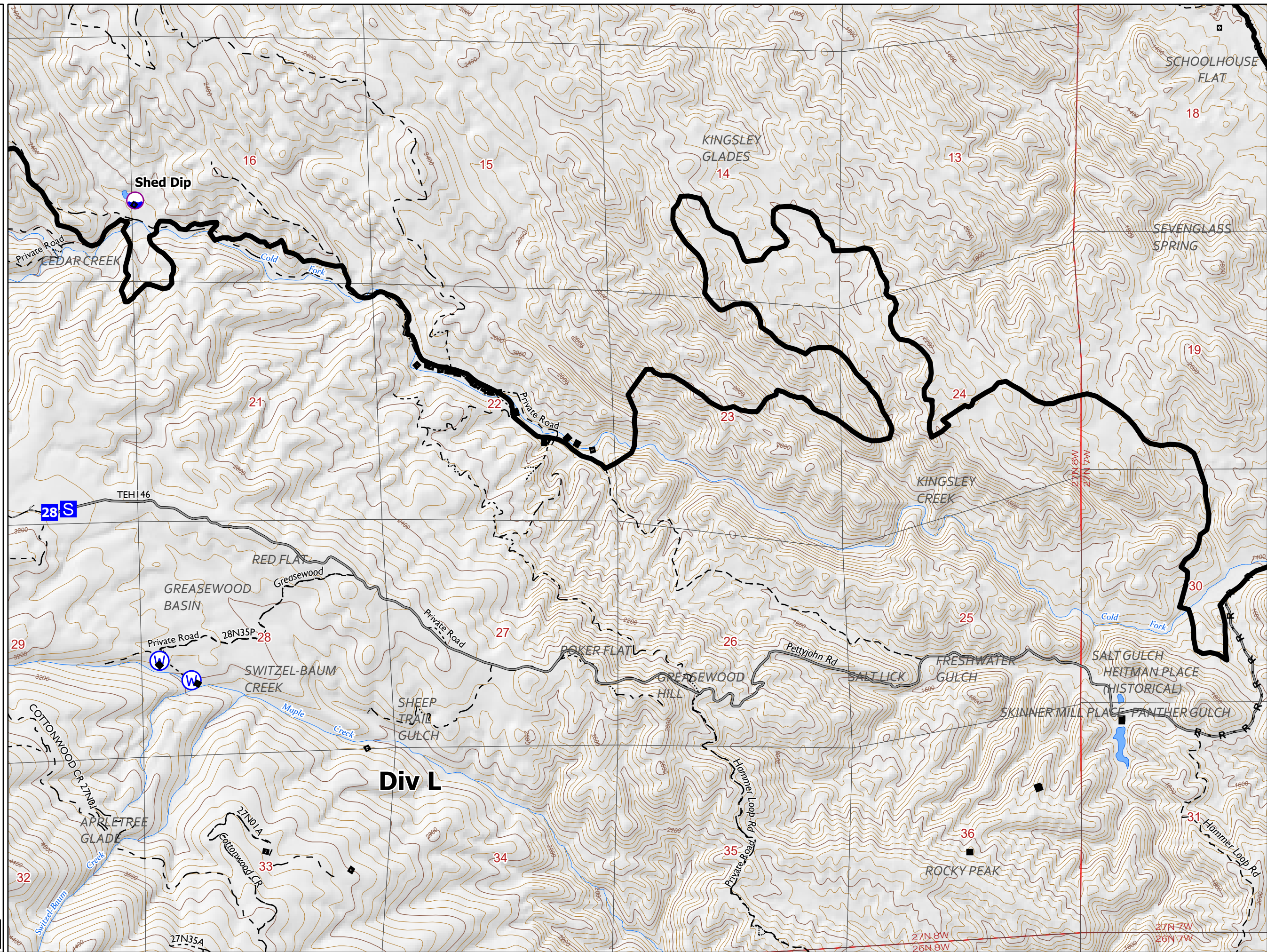
CA-SHF-001175

Page 28 of 30

Tile E7

| | | | | | | | | | |
|----|----|----|----|----|----|----|--|--|--|
| A1 | A2 | A3 | A4 | A5 | | | | | |
| B1 | B2 | B3 | B4 | B5 | B6 | | | | |
| C2 | C3 | C4 | C5 | C6 | C7 | C8 | | | |
| D3 | D4 | D5 | D6 | D7 | D8 | | | | |
| E4 | E5 | E6 | E7 | E8 | | | | | |
| | | | F6 | | | | | | |

- Dip Site
- Drop Point
- Staging Area
- Water Source
- R - Completed Road as Line
- Contained Line
- BuildingFootprints



1:24,000

Last Updated
8/23/2021
22:08

IAP MCFARLAND

CA-SHF-001175

Page 29 of 30

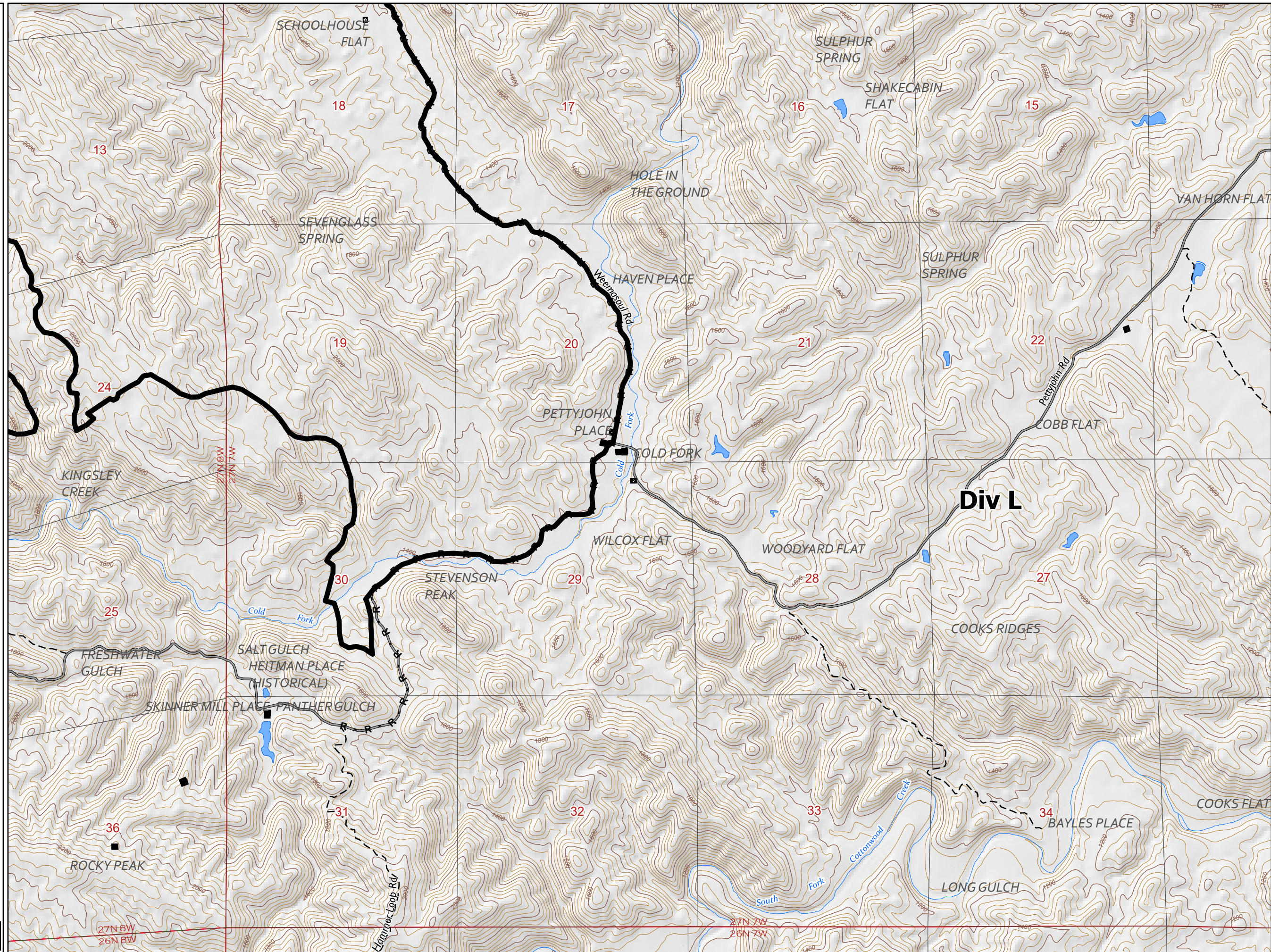
Tile E8

| | | | | | | | | | |
|----|----|----|----|----|----|----|--|--|--|
| A1 | A2 | A3 | A4 | A5 | | | | | |
| B1 | B2 | B3 | B4 | B5 | B6 | | | | |
| C2 | C3 | C4 | C5 | C6 | C7 | C8 | | | |
| | D3 | D4 | D5 | D6 | D7 | D8 | | | |
| | | E4 | E5 | E6 | E7 | E8 | | | |
| | | | | F6 | | | | | |

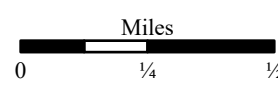
R - Completed Road as Line

— Contained Line

■ BuildingFootprints



Div L



1:24,000

Last Updated
8/23/2021
22:09

IAP MCFARLAND

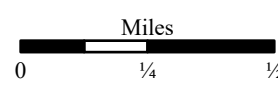
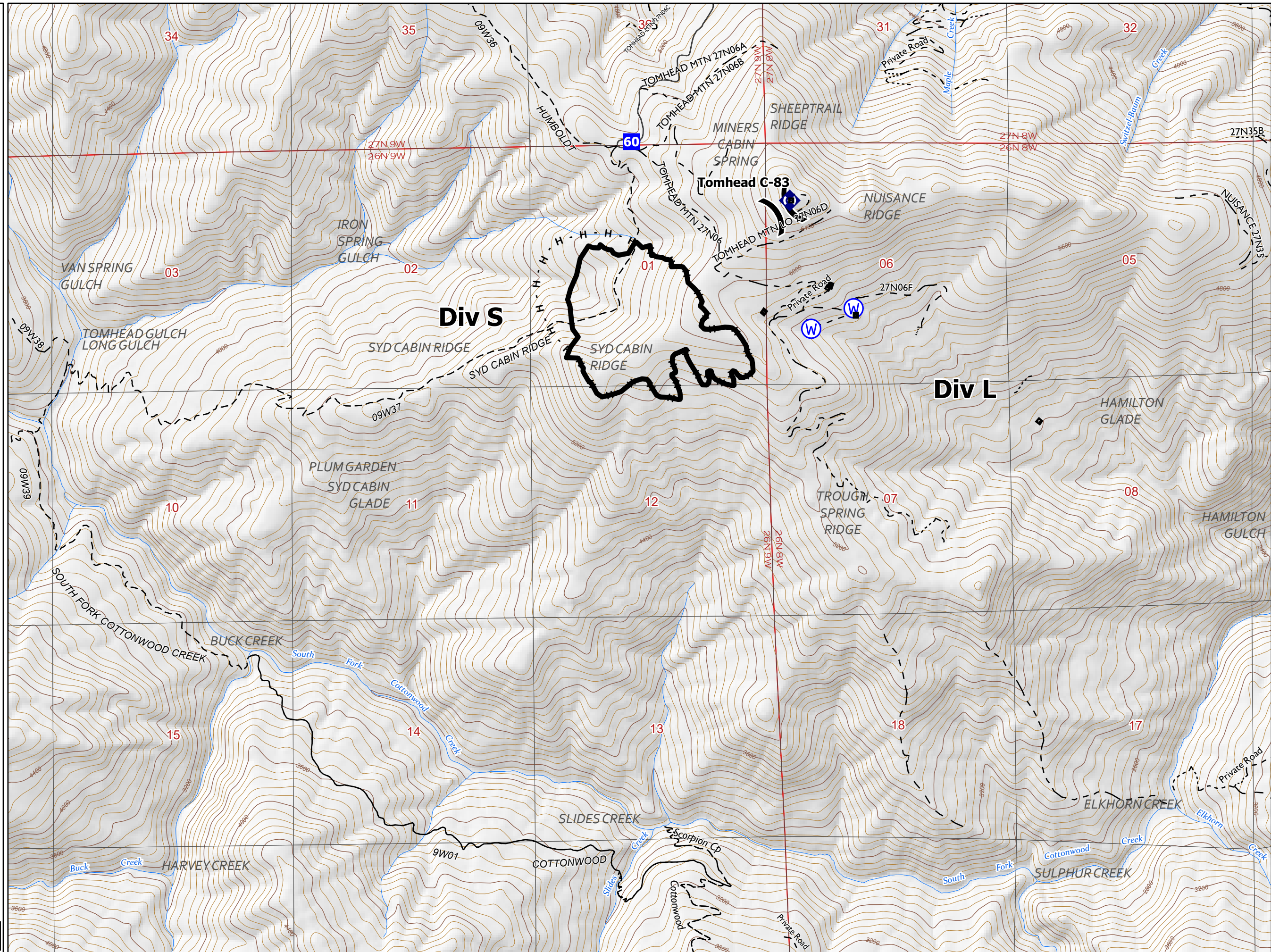
CA-SHF-001175

Page 30 of 30

Tile F6

| | | | | | | |
|----|----|----|----|----|----|----|
| A1 | A2 | A3 | A4 | A5 | | |
| B1 | B2 | B3 | B4 | B5 | B6 | |
| C2 | C3 | C4 | C5 | C6 | C7 | C8 |
| D3 | D4 | D5 | D6 | D7 | D8 | |
| E4 | E5 | E6 | E7 | E8 | | |
| | | | | F6 | | |

- () Division Break
- Drop Point
- Ⓜ Repeater
- Ⓜ Water Source
- H - Completed Hand Line
- ▬ Contained Line
- BuildingFootprints



1:24,000

Last Updated
8/23/2021
22:09