

# IAP MCFARLAND


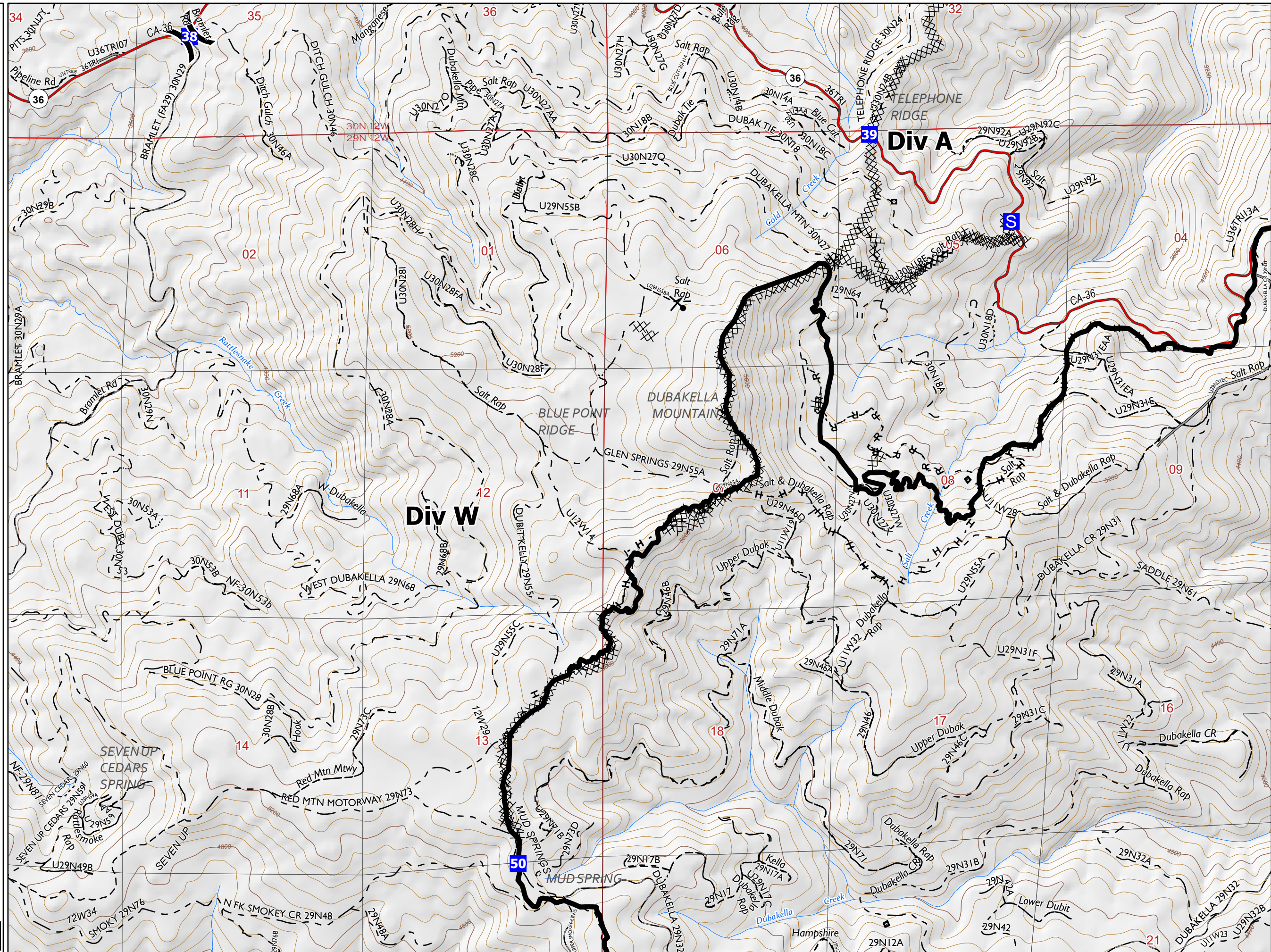
CA-SHF-001175

Page 1 of 30

Tile A1

|    |    |    |    |    |    |    |
|----|----|----|----|----|----|----|
| A1 | A2 | A3 | A4 | A5 |    |    |
| B1 | B2 | B3 | B4 | B5 | B6 |    |
| C2 | C3 | C4 | C5 | C6 | C7 | C8 |
| D3 | D4 | D5 | D6 | D7 | D8 |    |
| E4 | E5 | E6 | E7 | E8 |    |    |
| F6 |    |    |    |    |    |    |

- ( ) Division Break
- Drop Point
- S Staging Area
- ××× Completed Dozer Line
- H Completed Hand Line
- R Completed Road as Line
- X• Planned Dozer Line
- Contained Line
- BuildingFootprints



1:24,000

Last Updated  
8/24/2021  
22:21

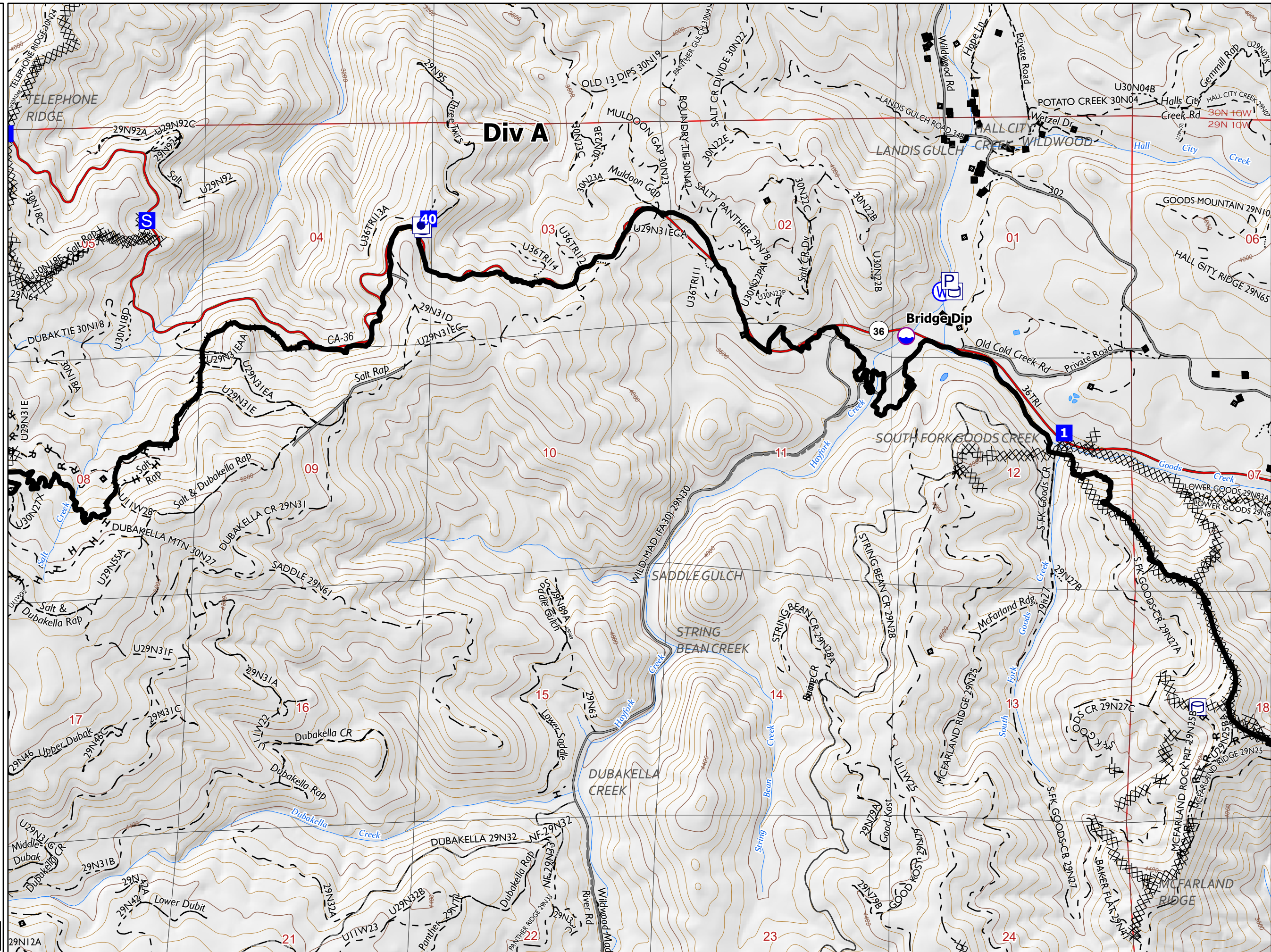
# IAP MCFARLAND

CA-SHF-001175

Page 2 of 30  
Tile A2

|    |           |    |    |    |    |    |
|----|-----------|----|----|----|----|----|
| A1 | <b>A2</b> | A3 | A4 | A5 |    |    |
| B1 | B2        | B3 | B4 | B5 | B6 |    |
| C2 | C3        | C4 | C5 | C6 | C7 | C8 |
| D3 | D4        | D5 | D6 | D7 | D8 |    |
| E4 | E5        | E6 | E7 | E8 |    |    |
| F6 |           |    |    |    |    |    |

- Other Property
- Pump
- Water Tank
- Dip Site
- Drop Point
- Staging Area
- Water Source
- Completed Dozer Line
- Completed Hand Line
- Completed Road as Line
- Other
- Contained Line
- BuildingFootprints



Miles  
0 1/4 1/2

Last Updated  
8/24/2021  
22:21

# IAP MCFARLAND

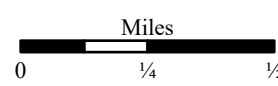
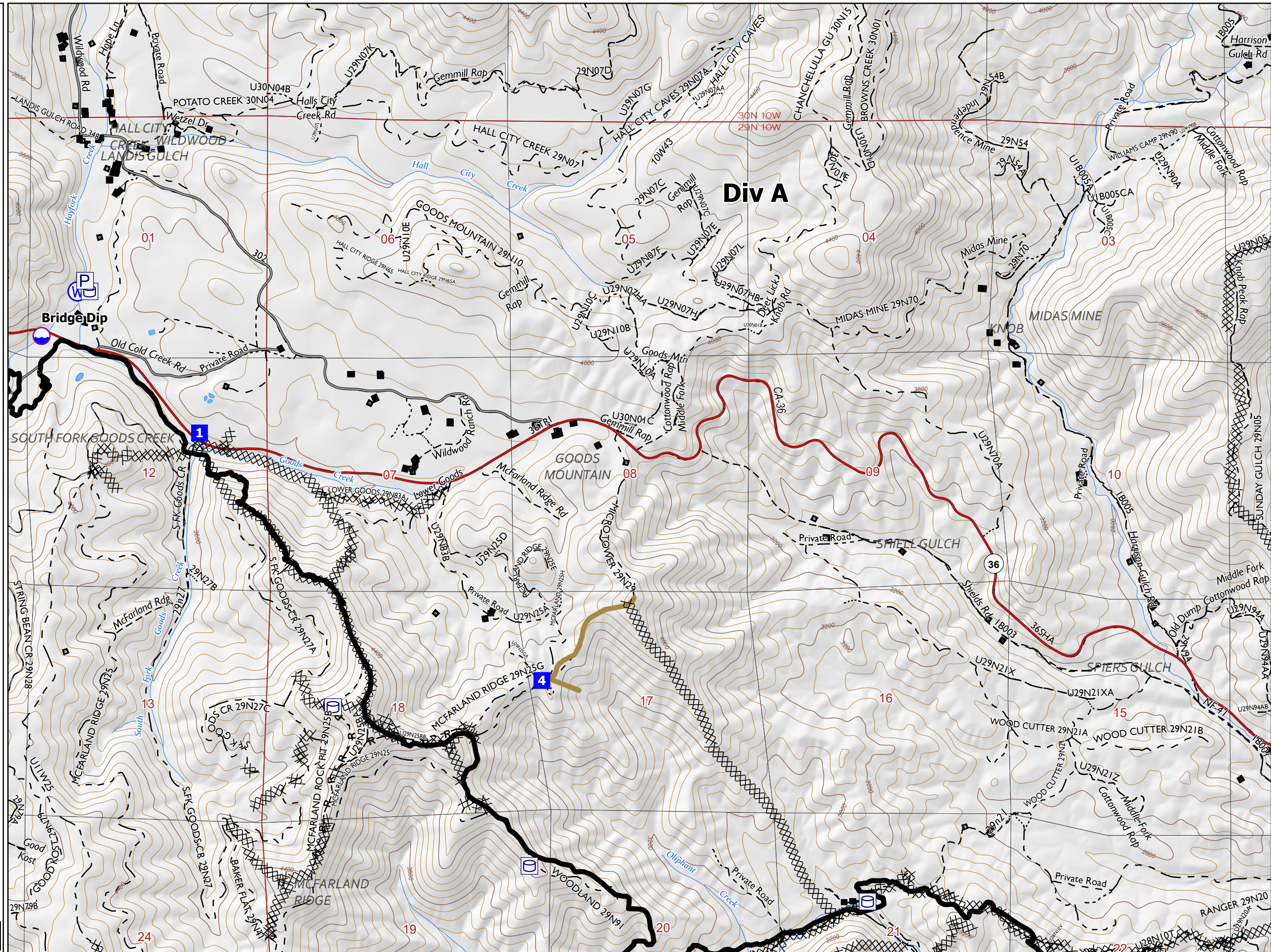
CA-SHF-001175

Page 3 of 30

Tile A3

|    |    |    |    |    |    |    |
|----|----|----|----|----|----|----|
| A1 | A2 | A3 | A4 | A5 |    |    |
| B1 | B2 | B3 | B4 | B5 | B6 |    |
| C2 | C3 | C4 | C5 | C6 | C7 | C8 |
| D3 | D4 | D5 | D6 | D7 | D8 |    |
| E4 | E5 | E6 | E7 | E8 |    |    |
| F6 |    |    |    |    |    |    |

- Pump
- Water Tank
- Dip Site
- Drop Point
- Water Source
- Completed Dozer Line
- Completed Mixed Construction Line
- Completed Road as Line
- Repair Line
- Contained Line
- Building Footprints



1:24,000

Last Updated  
8/24/2021  
22:21

# IAP MCFARLAND

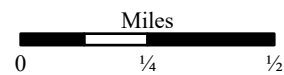
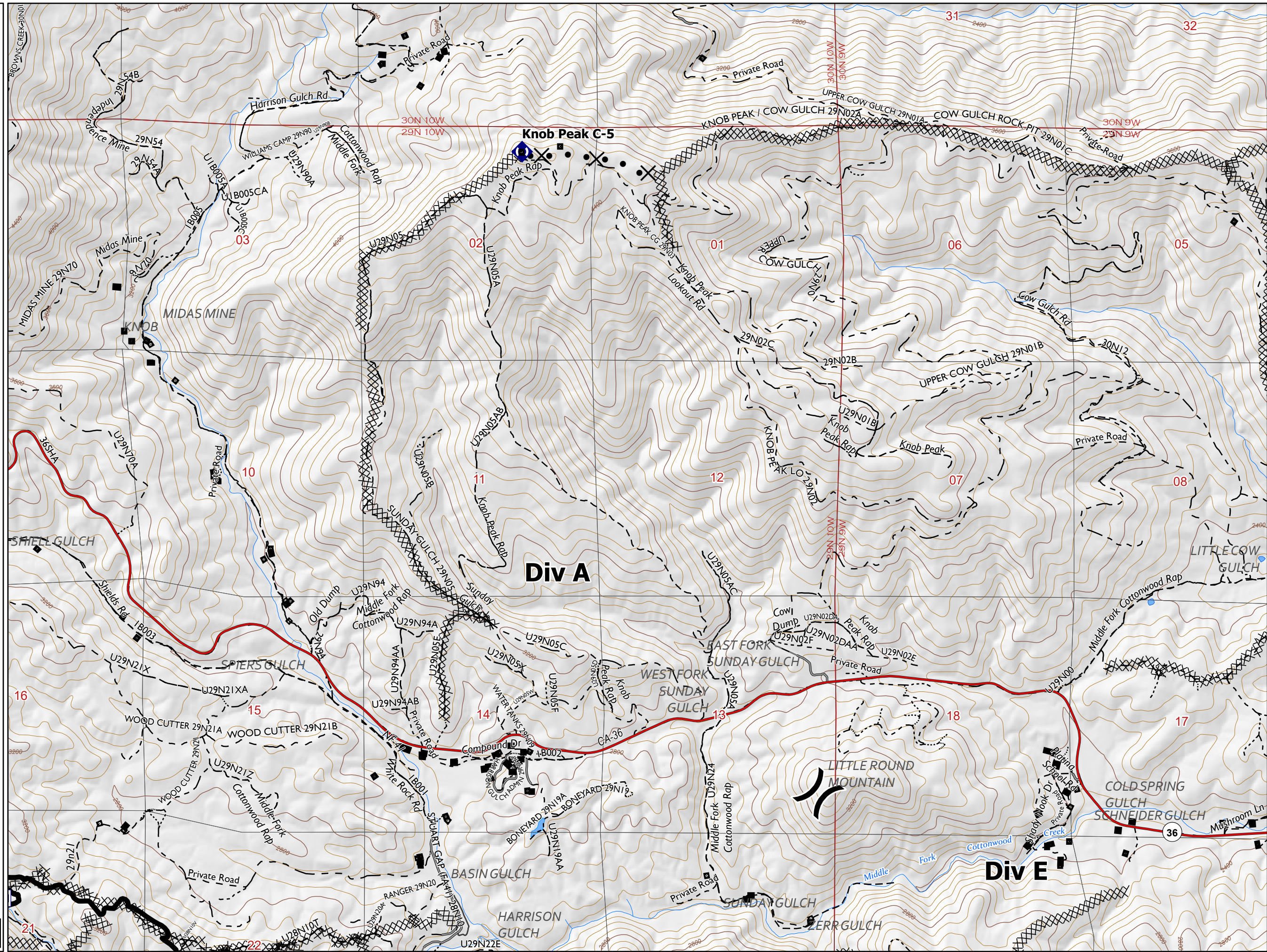
CA-SHF-001175

Page 4 of 30

Tile A4

|    |    |    |    |    |    |    |
|----|----|----|----|----|----|----|
| A1 | A2 | A3 | A4 | A5 |    |    |
| B1 | B2 | B3 | B4 | B5 | B6 |    |
| C2 | C3 | C4 | C5 | C6 | C7 | C8 |
| D3 | D4 | D5 | D6 | D7 | D8 |    |
| E4 | E5 | E6 | E7 | E8 |    |    |
| F6 |    |    |    |    |    |    |

- Water Tank
- Division Break
- Repeater
- Completed Dozer Line
- Completed Mixed Construction Line
- Completed Road as Line
- Planned Dozer Line
- Contained Line
- Building Footprints



1:24,000







Last Updated  
8/24/2021  
22:21

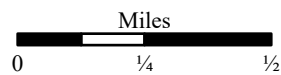
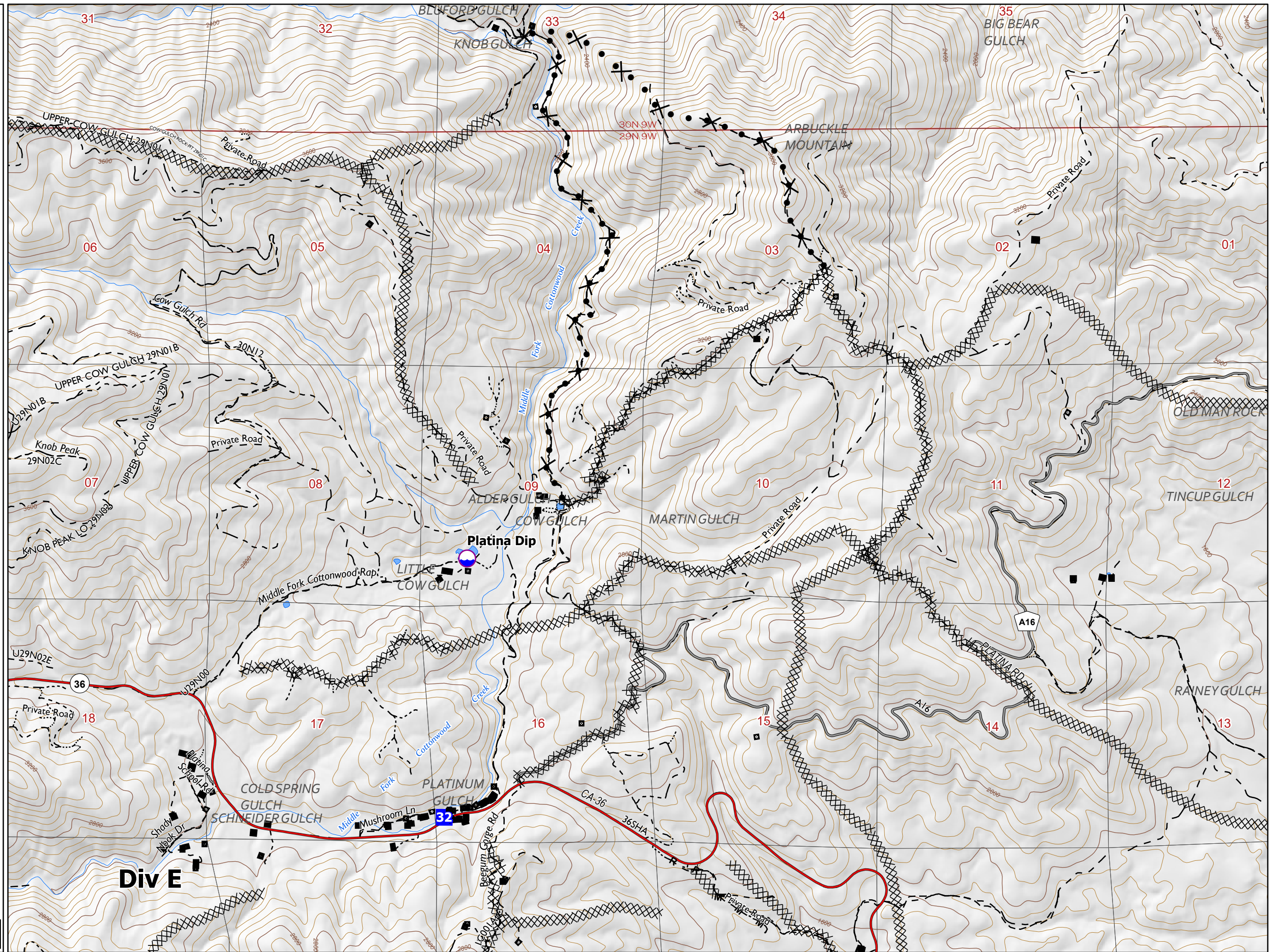
# IAP MCFARLAND

CA-SHF-001175

Page 5 of 30  
Tile A5

|    |    |    |    |    |    |    |    |
|----|----|----|----|----|----|----|----|
| A1 | A2 | A3 | A4 | A5 |    |    |    |
| B1 | B2 | B3 | B4 | B5 | B6 |    |    |
|    | C2 | C3 | C4 | C5 | C6 | C7 | C8 |
|    |    | D3 | D4 | D5 | D6 | D7 | D8 |
|    |    |    | E4 | E5 | E6 | E7 | E8 |
|    |    |    |    | F4 | F5 | F6 |    |

-  Dip Site
-  Drop Point
-  Completed Dozer Line
-  Completed Mixed Construction Line
-  Completed Road as Line
-  Planned Dozer Line
-  Building Footprints



1:24,000




Last Updated  
8/24/2021  
22:22

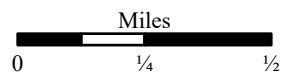
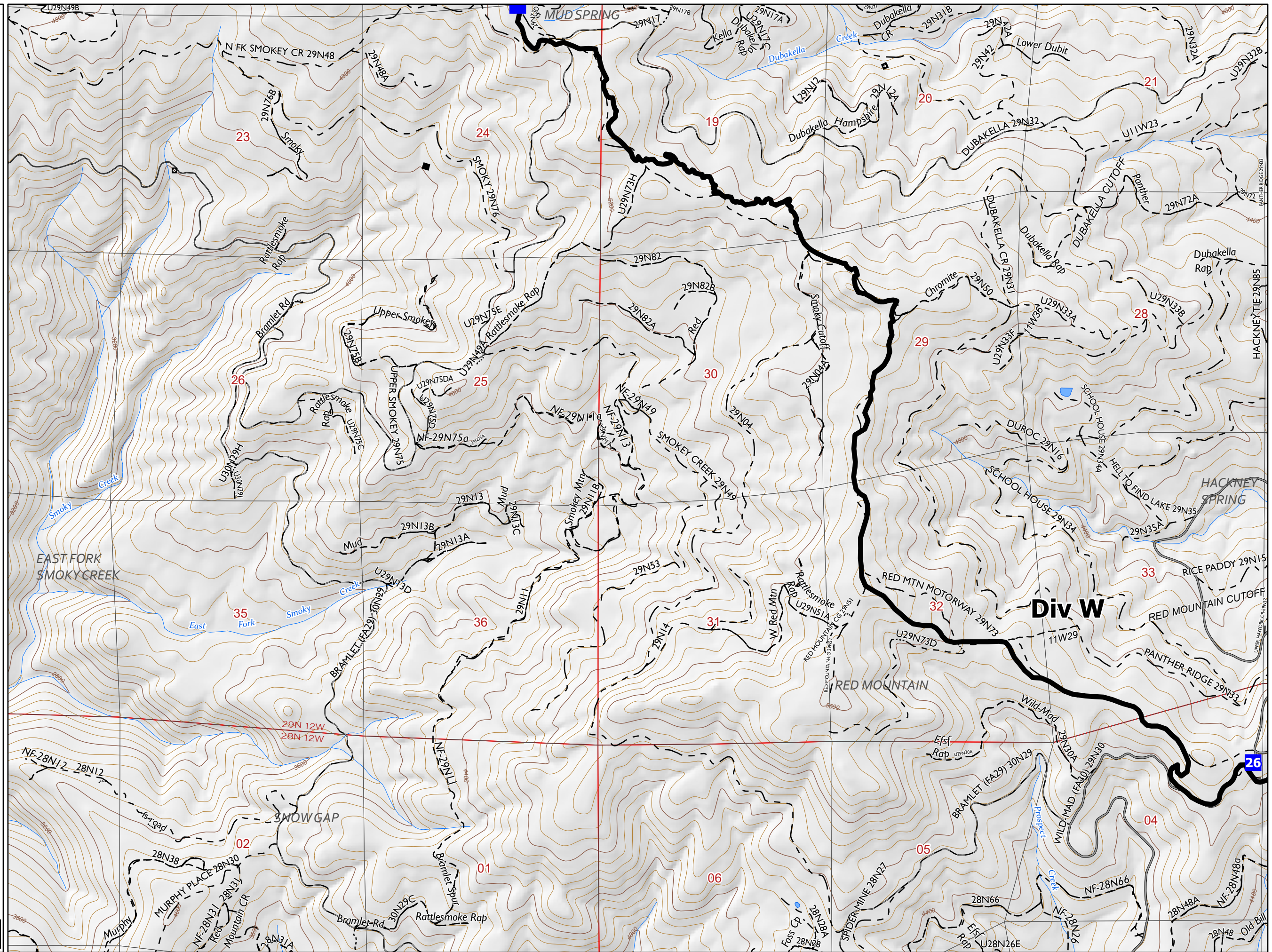
# IAP MCFARLAND

CA-SHF-001175

Page 6 of 30  
Tile B1

|    |    |    |    |    |    |    |
|----|----|----|----|----|----|----|
| A1 | A2 | A3 | A4 | A5 |    |    |
| B1 | B2 | B3 | B4 | B5 | B6 |    |
| C2 | C3 | C4 | C5 | C6 | C7 | C8 |
| D3 | D4 | D5 | D6 | D7 | D8 |    |
| E4 | E5 | E6 | E7 | E8 |    |    |
| F6 |    |    |    |    |    |    |

-  Drop Point
-  Contained Line
-  BuildingFootprints



Last Updated  
8/24/2021  
22:22

1:24,000

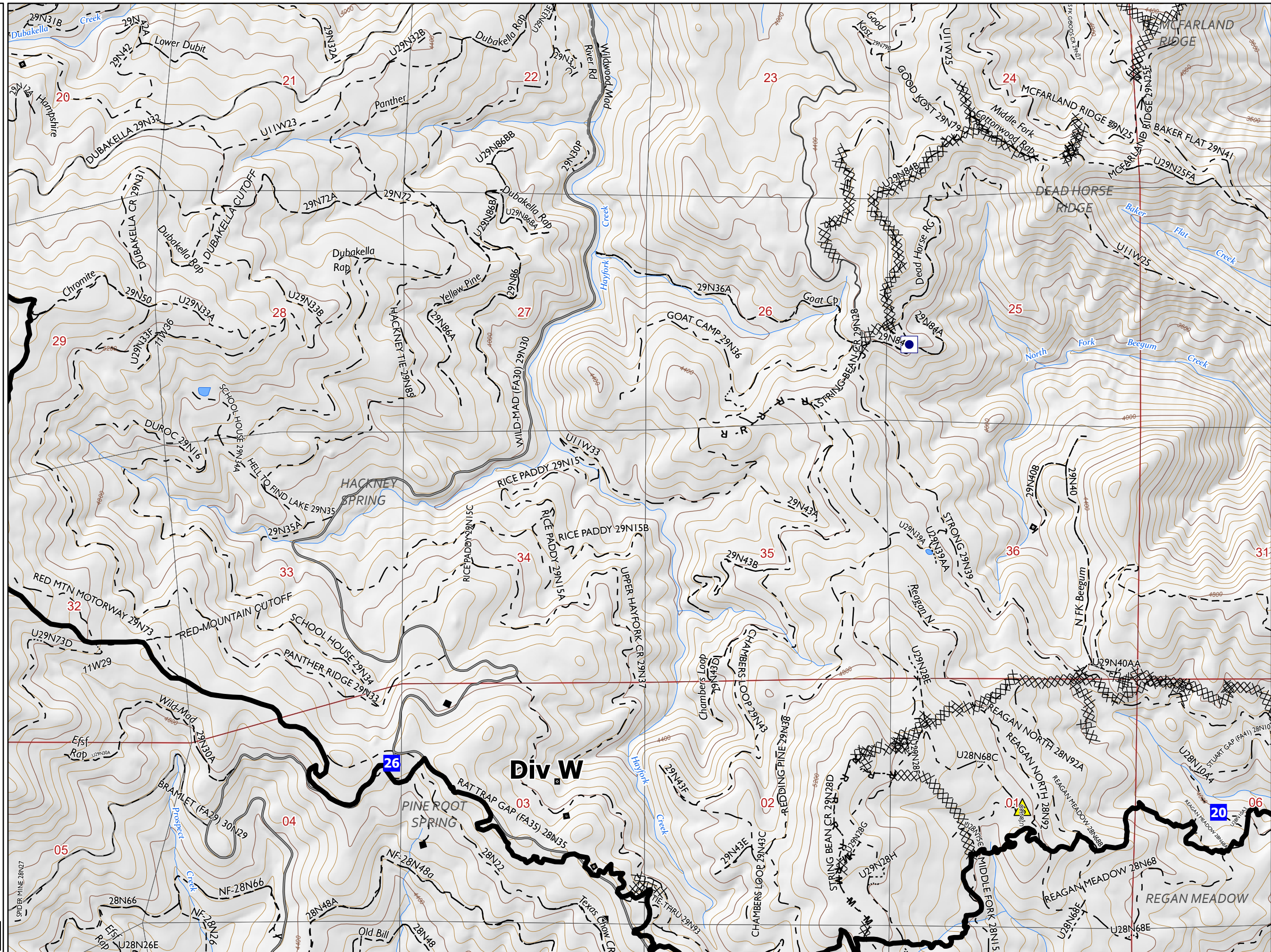
# IAP MCFARLAND





CA-SHF-001175

Page 7 of 30  
Tile B2

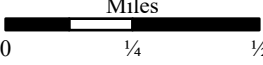
|    |    |    |    |    |    |    |
|----|----|----|----|----|----|----|
| A1 | A2 | A3 | A4 | A5 |    |    |
| B1 | B2 | B3 | B4 | B5 | B6 |    |
| C2 | C3 | C4 | C5 | C6 | C7 | C8 |
| D3 | D4 | D5 | D6 | D7 | D8 |    |
| E4 | E5 | E6 | E7 | E8 |    |    |
| F6 |    |    |    |    |    |    |

- Other Property
- Drop Point
- Safety Zone
- Completed Dozer Line
- Completed Hand Line
- Completed Mixed Construction Line
- Completed Road as Line
- Other
- Contained Line
- Building Footprints



Miles



0 1/4 1/2

Last Updated  
8/24/2021  
22:22

**1:24,000**

# IAP MCFARLAND

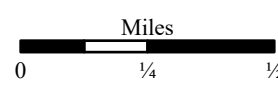
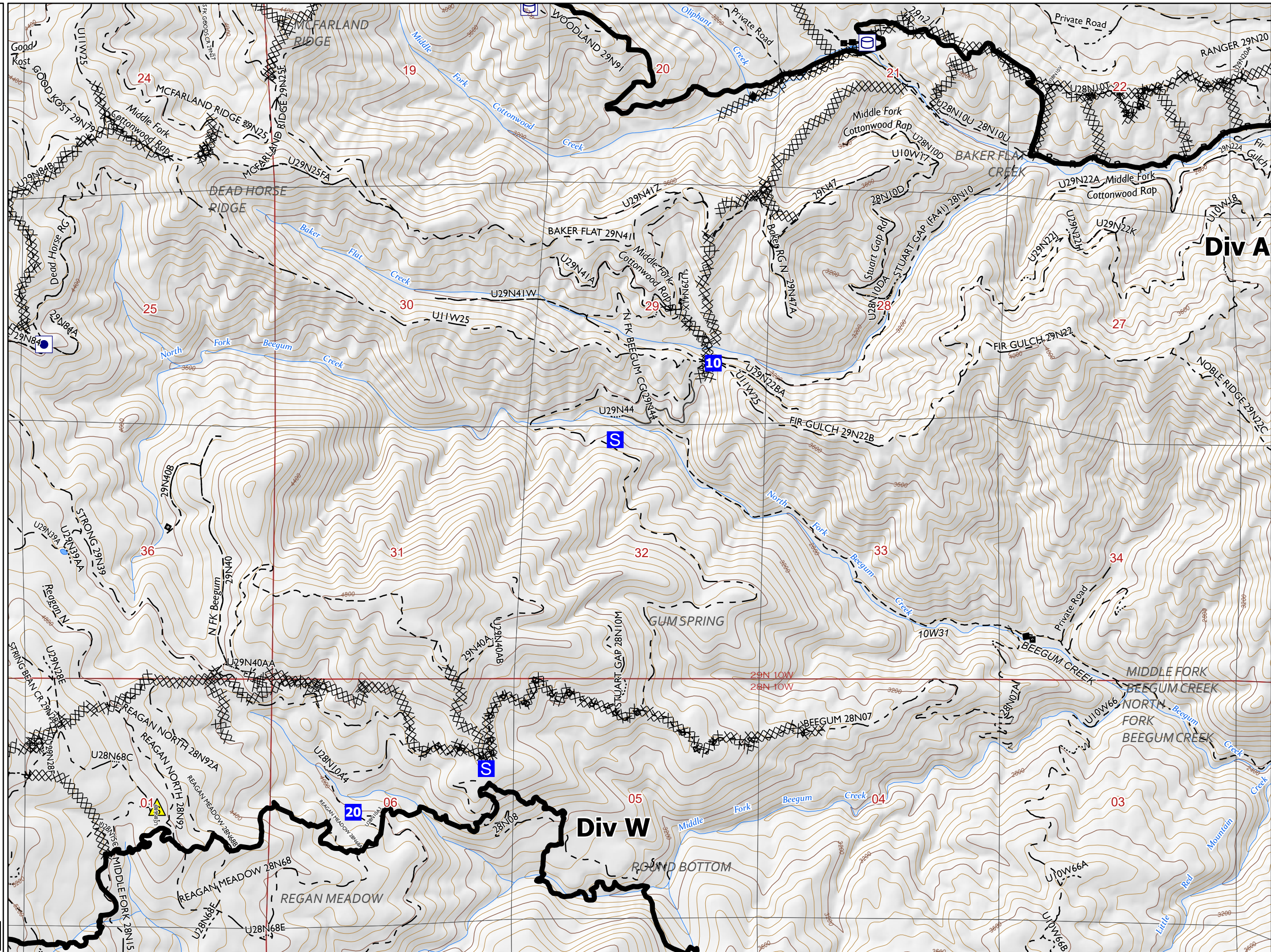
CA-SHF-001175

Page 8 of 30

Tile B3

|    |    |    |    |    |    |    |
|----|----|----|----|----|----|----|
| A1 | A2 | A3 | A4 | A5 |    |    |
| B1 | B2 | B3 | B4 | B5 | B6 |    |
| C2 | C3 | C4 | C5 | C6 | C7 | C8 |
| D3 | D4 | D5 | D6 | D7 | D8 |    |
| E4 | E5 | E6 | E7 | E8 |    |    |
| F6 |    |    |    |    |    |    |

- Other Property
- Water Tank
- Drop Point
- Staging Area
- Safety Zone
- Completed Dozer Line
- Completed Hand Line
- Completed Mixed Construction Line
- Completed Road as Line
- Contained Line
- Building Footprints





# IAP MCFARLAND

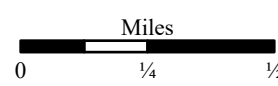
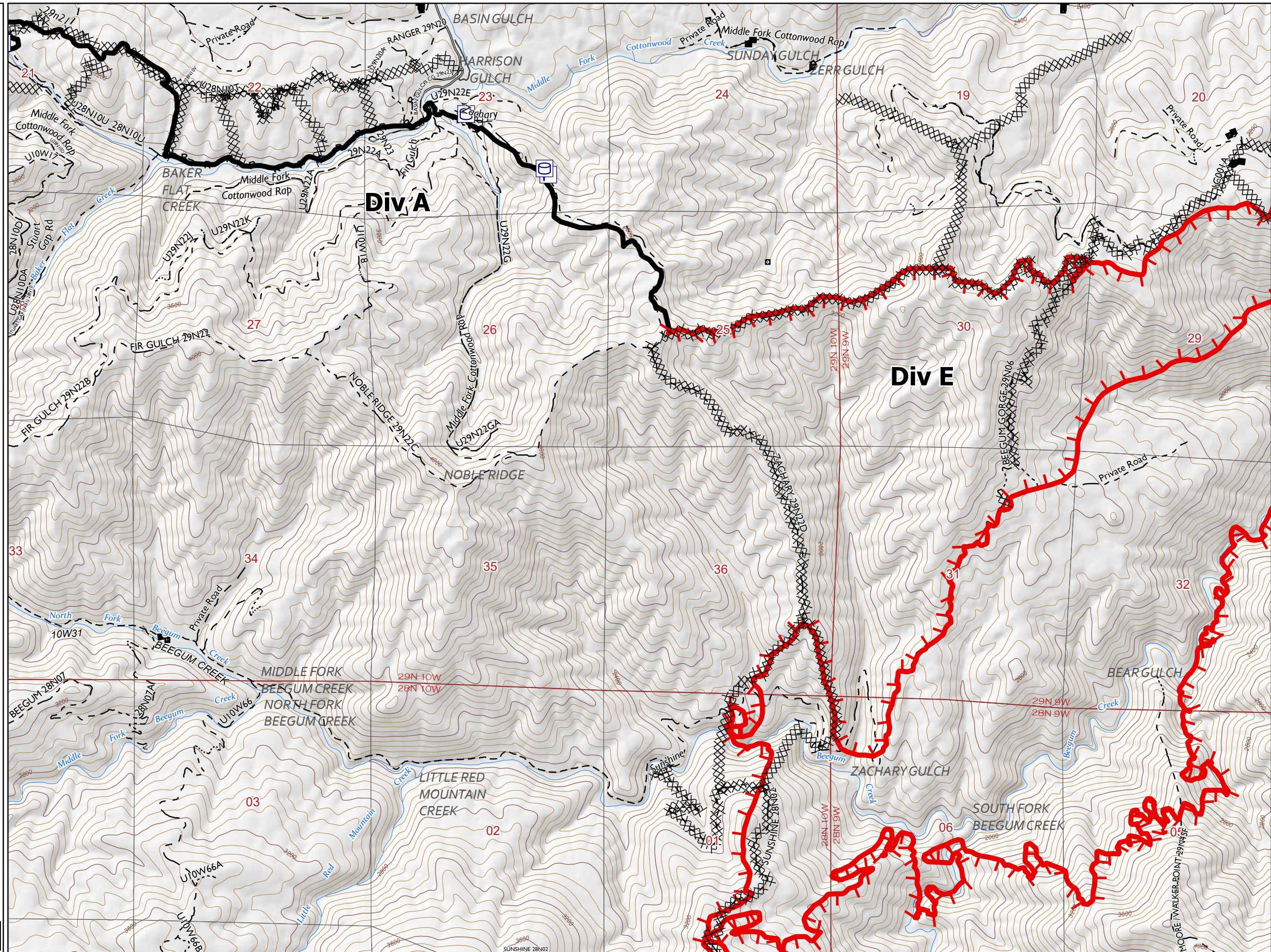
CA-SHF-001175

Page 9 of 30

Tile B4

|    |    |    |    |    |    |    |
|----|----|----|----|----|----|----|
| A1 | A2 | A3 | A4 | A5 |    |    |
| B1 | B2 | B3 | B4 | B5 | B6 |    |
| C2 | C3 | C4 | C5 | C6 | C7 | C8 |
| D3 | D4 | D5 | D6 | D7 | D8 |    |
| E4 | E5 | E6 | E7 | E8 |    |    |
| F6 |    |    |    |    |    |    |

- Pump
- Water Tank
- Completed Dozer Line
- Completed Mixed Construction Line
- Completed Road as Line
- Fire Edge
- Contained Line
- Building Footprints



1:24,000

Last Updated  
8/24/2021  
22:22

# IAP MCFARLAND

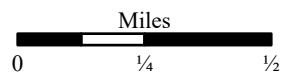
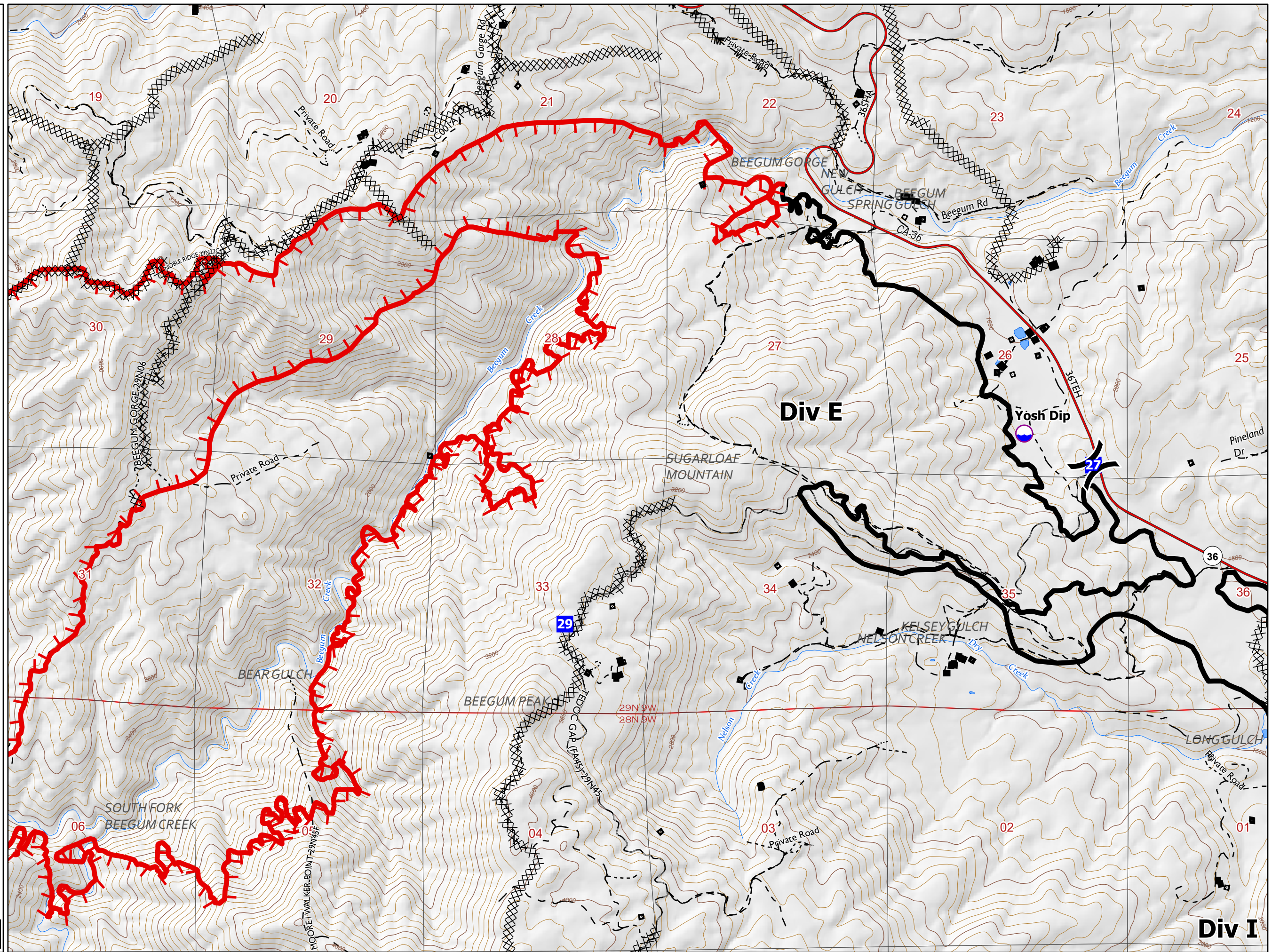
CA-SHF-001175

Page 10 of 30

Tile B5

|    |    |    |    |    |    |    |  |  |  |
|----|----|----|----|----|----|----|--|--|--|
| A1 | A2 | A3 | A4 | A5 |    |    |  |  |  |
| B1 | B2 | B3 | B4 | B5 | B6 |    |  |  |  |
| C2 | C3 | C4 | C5 | C6 | C7 | C8 |  |  |  |
| D3 | D4 | D5 | D6 | D7 | D8 |    |  |  |  |
| E4 | E5 | E6 | E7 | E8 |    |    |  |  |  |
|    |    |    |    | F6 |    |    |  |  |  |

- Dip Site
- Division Break
- Drop Point
- Completed Dozer Line
- Completed Mixed Construction Line
- Completed Road as Line
- Fire Edge
- Contained Line
- Building Footprints



1:24,000

Last Updated  
8/24/2021  
22:22

Div I

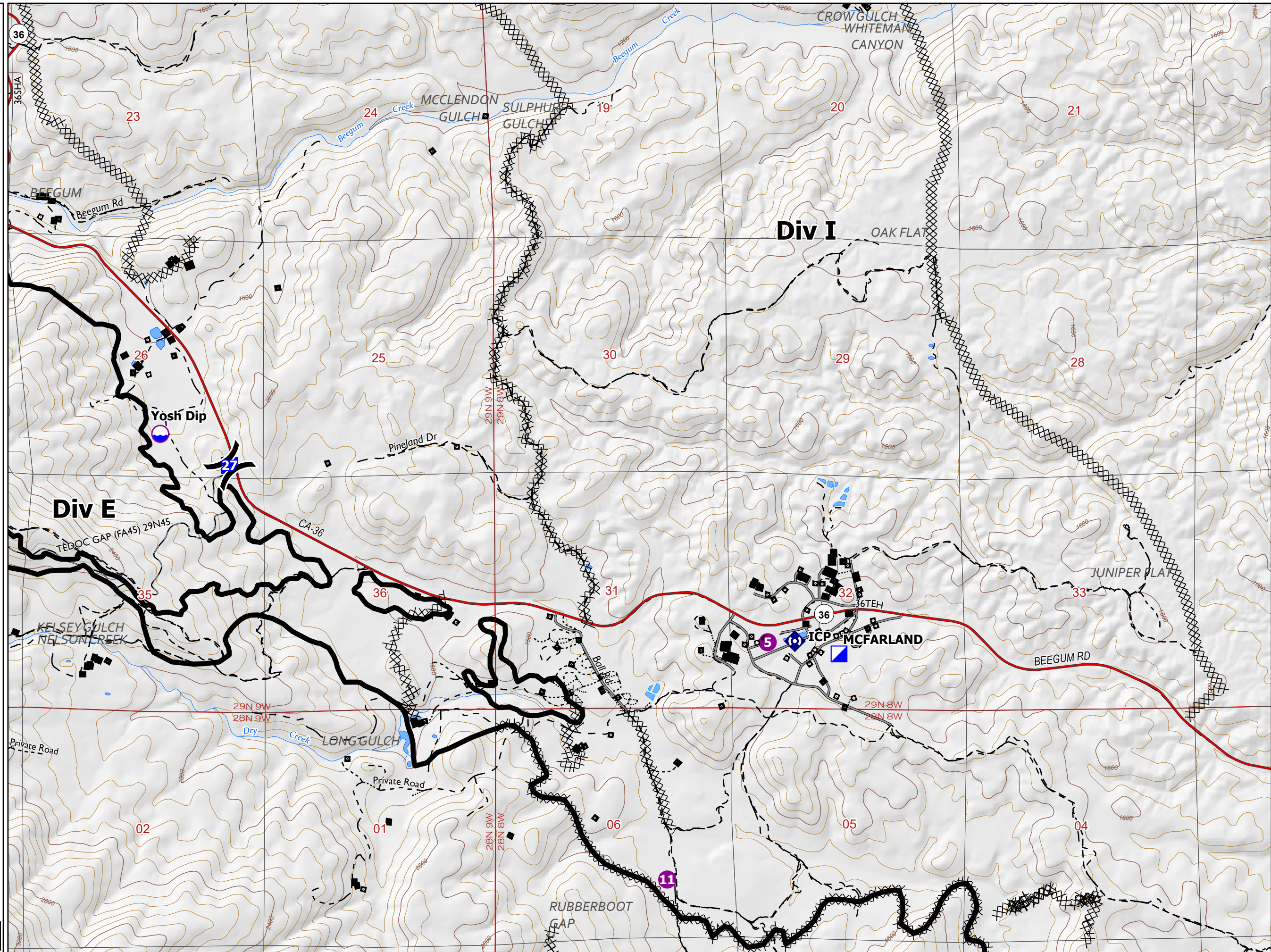
# IAP MCFARLAND

CA-SHF-001175

Page 11 of 30  
Tile B6

|    |    |    |    |    |    |    |  |  |  |
|----|----|----|----|----|----|----|--|--|--|
| A1 | A2 | A3 | A4 | A5 |    |    |  |  |  |
| B1 | B2 | B3 | B4 | B5 | B6 |    |  |  |  |
| C2 | C3 | C4 | C5 | C6 | C7 | C8 |  |  |  |
| D3 | D4 | D5 | D6 | D7 | D8 |    |  |  |  |
| E4 | E5 | E6 | E7 | E8 |    |    |  |  |  |
|    |    | F6 |    |    |    |    |  |  |  |

- Dip Site
- Helispot
- Division Break
- Incident Command Post
- Drop Point
- Repeater
- Completed Dozer Line
- Contained Line
- BuildingFootprints



Miles  
0 1/4 1/2

1:24,000

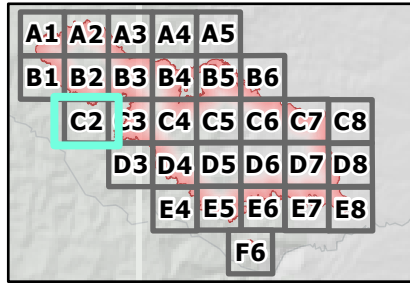
Last Updated  
8/24/2021  
22:22









# IAP MCFARLAND


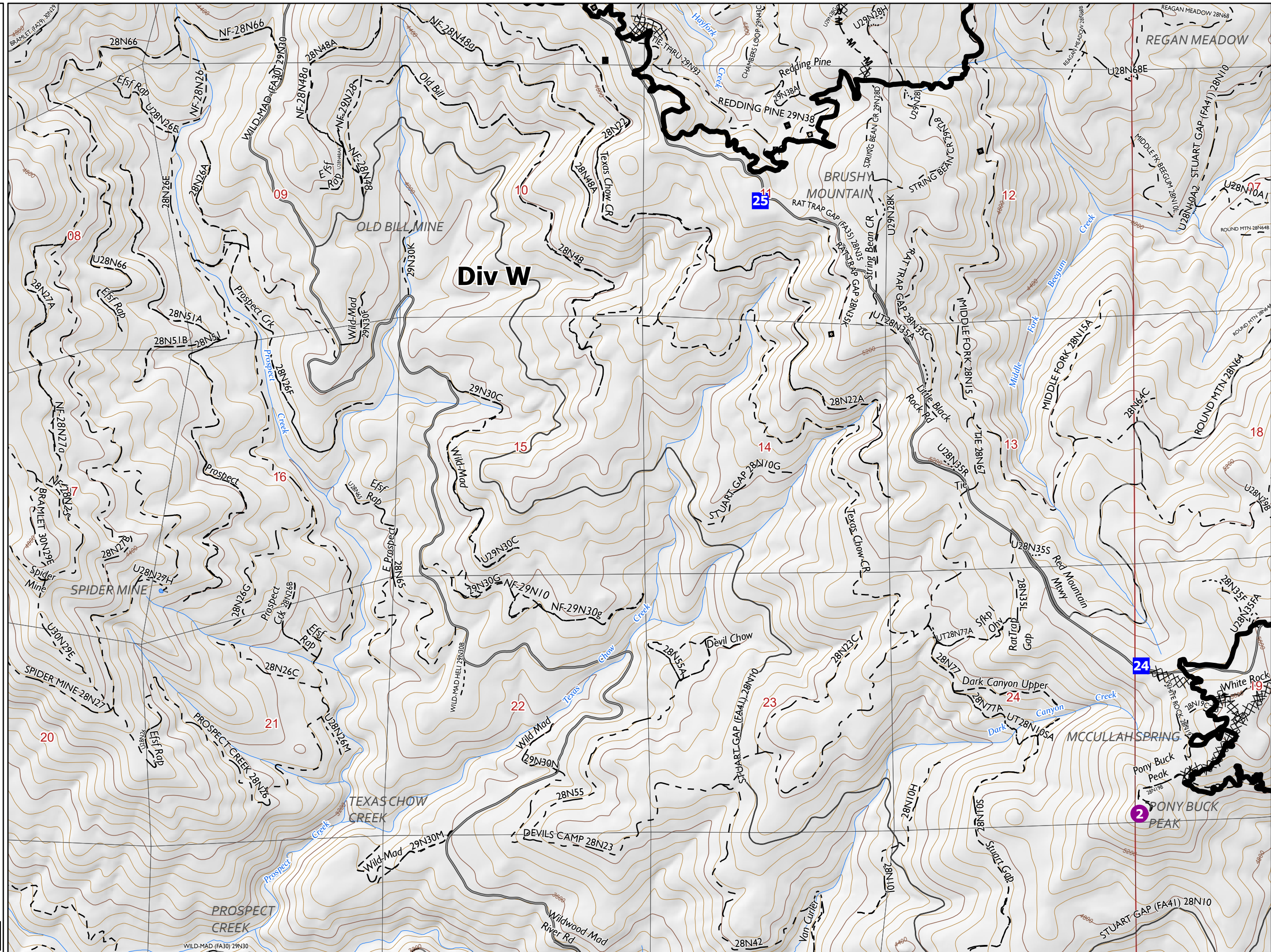
CA-SHF-001175

Page 12 of 30

Tile C2



-  Dip Site
-  Helispot
-  Drop Point
-  Completed Dozer Line
-  Completed Mixed Construction Line
-  Completed Road as Line
-  Contained Line
-  BuildingFootprints



Miles  
0 1/4 1/2

1:24,000

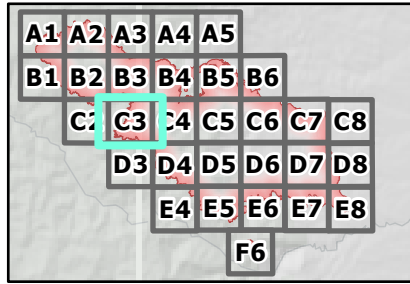
Last Updated  
8/24/2021  
22:23









# IAP MCFARLAND

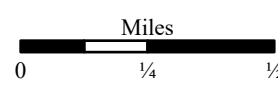
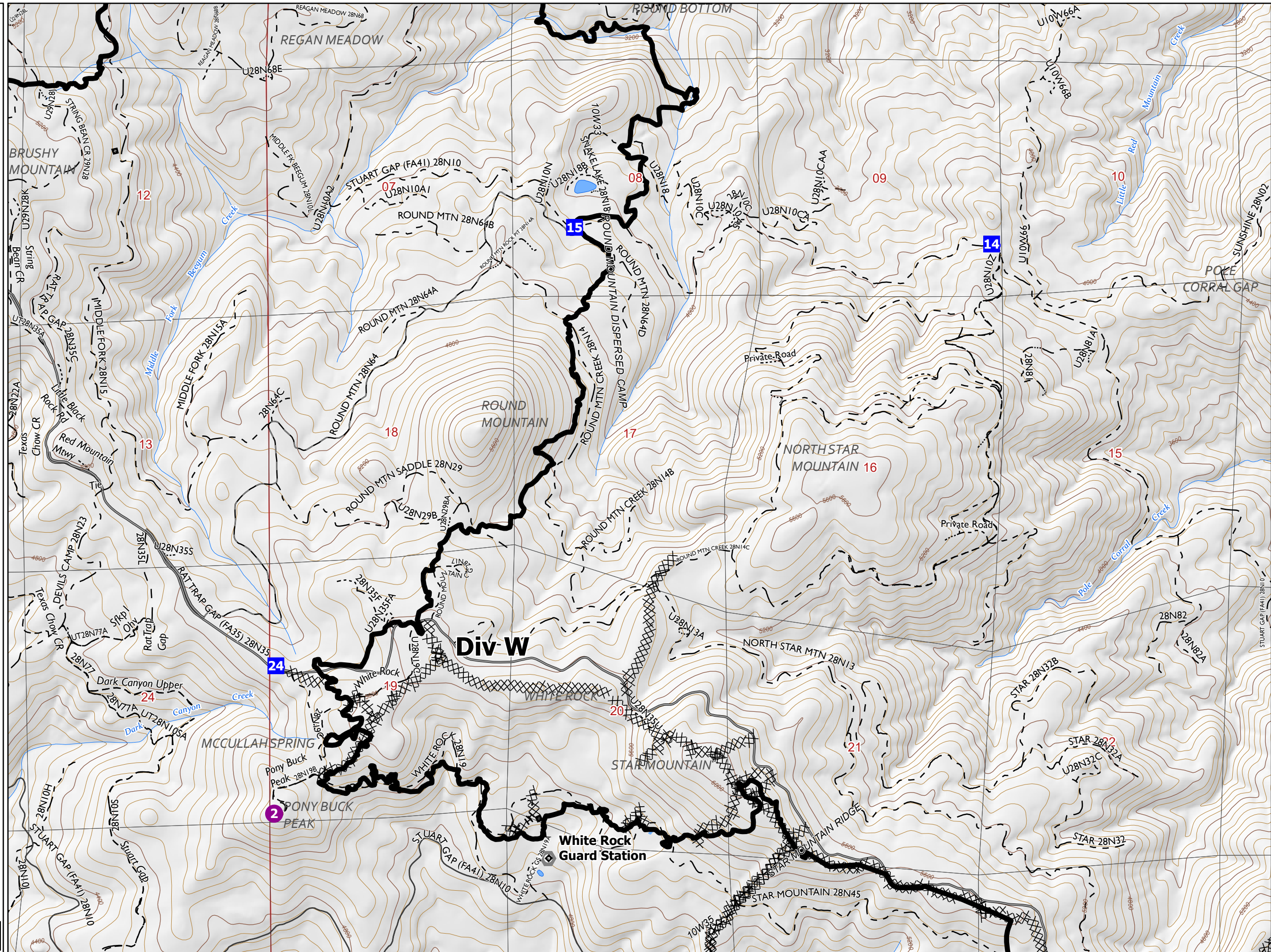
CA-SHF-001175

Page 13 of 30

Tile C3



-  Helispot
-  Drop Point
-  Landmark
-  Completed Dozer Line
-  Completed Hand Line
-  Completed Mixed Construction Line
-  Contained Line
-  BuildingFootprints



1:24,000

Last Updated  
8/24/2021  
22:23

# IAP MCFARLAND

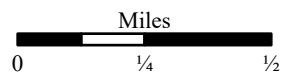
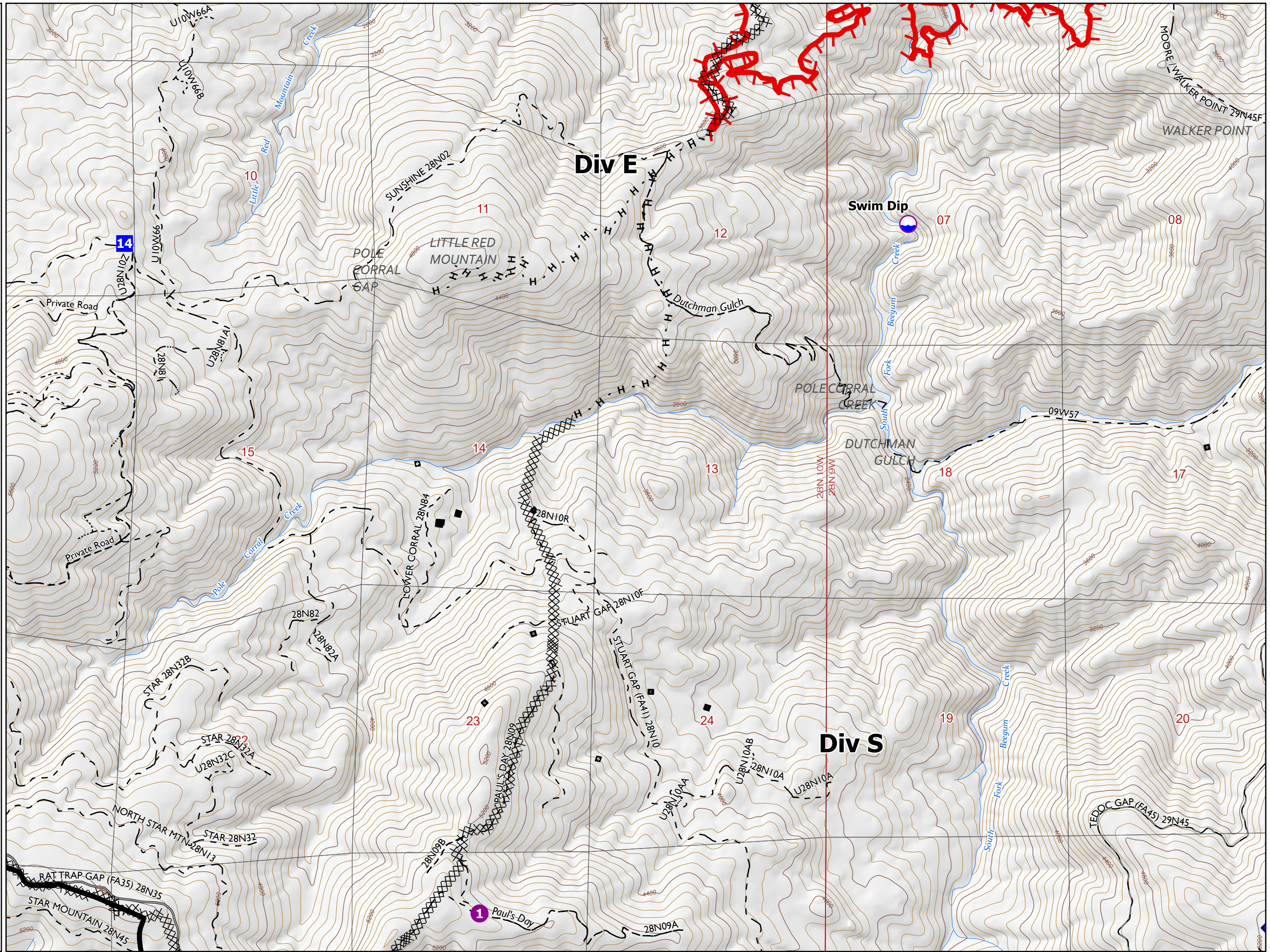
CA-SHF-001175

Page 14 of 30

Tile C4

|    |    |    |    |    |    |    |
|----|----|----|----|----|----|----|
| A1 | A2 | A3 | A4 | A5 |    |    |
| B1 | B2 | B3 | B4 | B5 | B6 |    |
| C2 | C3 | C4 | C5 | C6 | C7 | C8 |
| D3 | D4 | D5 | D6 | D7 | D8 |    |
| E4 | E5 | E6 | E7 | E8 |    |    |
| F6 |    |    |    |    |    |    |

- Dip Site
- Helispot
- Drop Point
- Repeater
- Completed Dozer Line
- Completed Hand Line
- Fire Edge
- Contained Line
- Building Footprints



1:24,000

Last Updated  
8/24/2021  
22:23

# IAP MCFARLAND

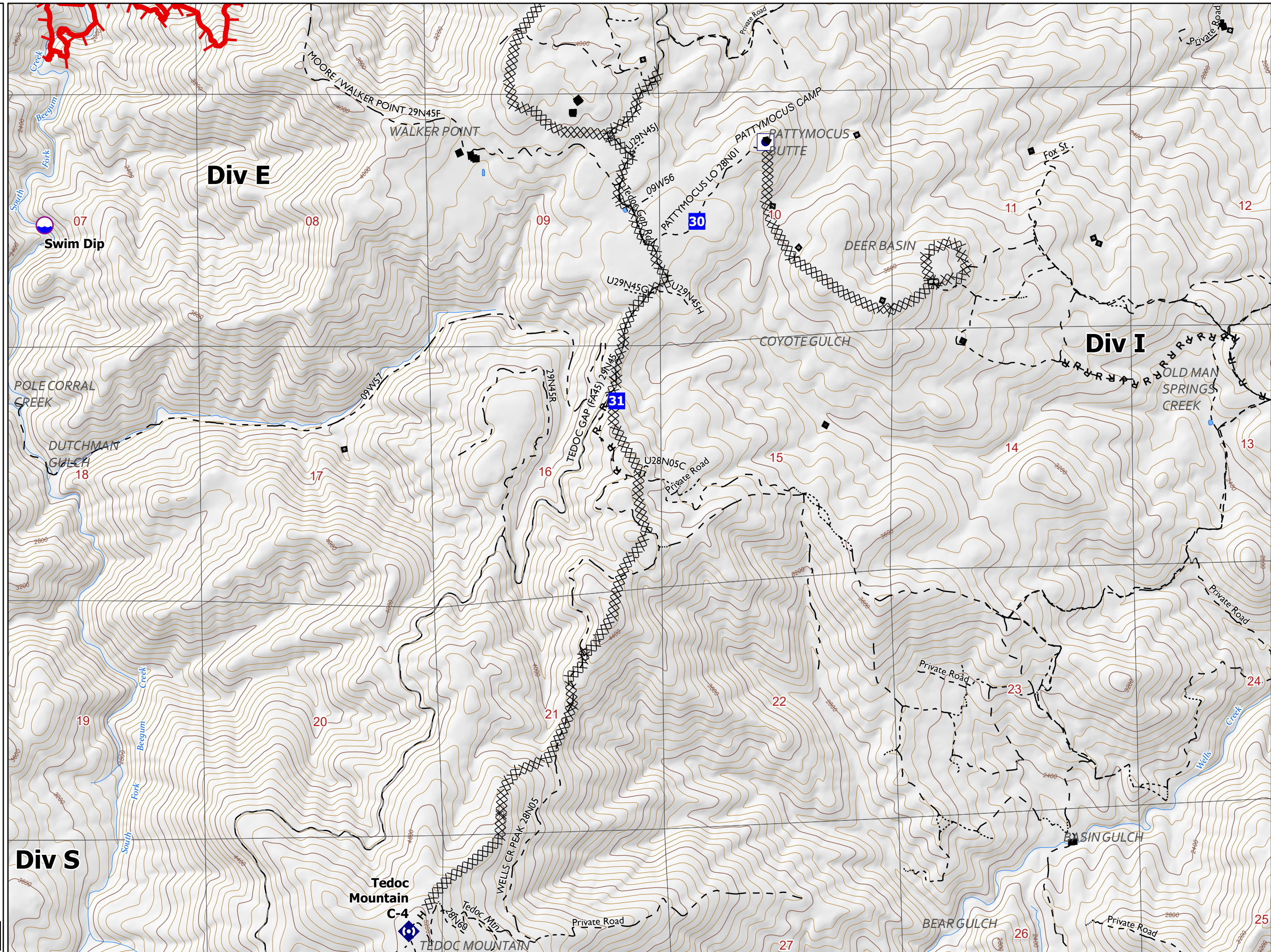
CA-SHF-001175

Page 15 of 30

Tile C5

|    |    |    |    |    |    |    |  |  |  |
|----|----|----|----|----|----|----|--|--|--|
| A1 | A2 | A3 | A4 | A5 |    |    |  |  |  |
| B1 | B2 | B3 | B4 | B5 | B6 |    |  |  |  |
| C2 | C3 | C4 | C5 | C6 | C7 | C8 |  |  |  |
| D3 | D4 | D5 | D6 | D7 | D8 |    |  |  |  |
| E4 | E5 | E6 | E7 | E8 |    |    |  |  |  |
|    | F6 |    |    |    |    |    |  |  |  |

- Other Property
- Dip Site
- Drop Point
- Repeater
- Completed Dozer Line
- Completed Hand Line
- Completed Road as Line
- Fire Edge
- BuildingFootprints



Miles  
0 1/4 1/2

Last Updated  
8/24/2021  
22:23

# IAP MCFARLAND


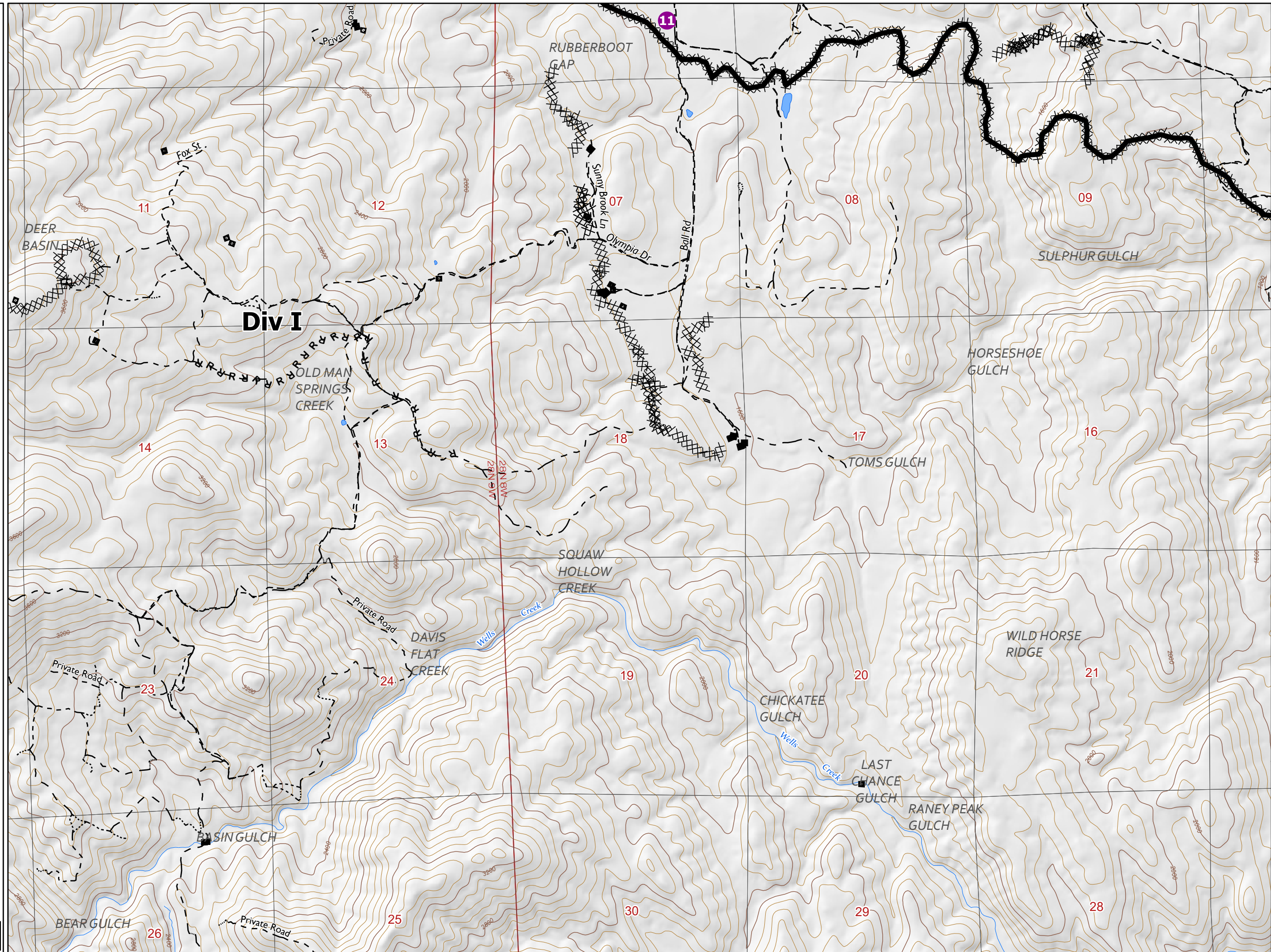
CA-SHF-001175

Page 16 of 30

Tile C6

|    |    |    |    |    |    |    |
|----|----|----|----|----|----|----|
| A1 | A2 | A3 | A4 | A5 |    |    |
| B1 | B2 | B3 | B4 | B5 | B6 |    |
| C2 | C3 | C4 | C5 | C6 | C7 | C8 |
| D3 | D4 | D5 | D6 | D7 | D8 |    |
| E4 | E5 | E6 | E7 | E8 |    |    |
| F6 |    |    |    |    |    |    |

- Helispot
- XX XX Completed Dozer Line
- R - Completed Road as Line
- Contained Line
- BuildingFootprints



1:24,000

Last Updated  
8/24/2021  
22:23




# IAP MCFARLAND


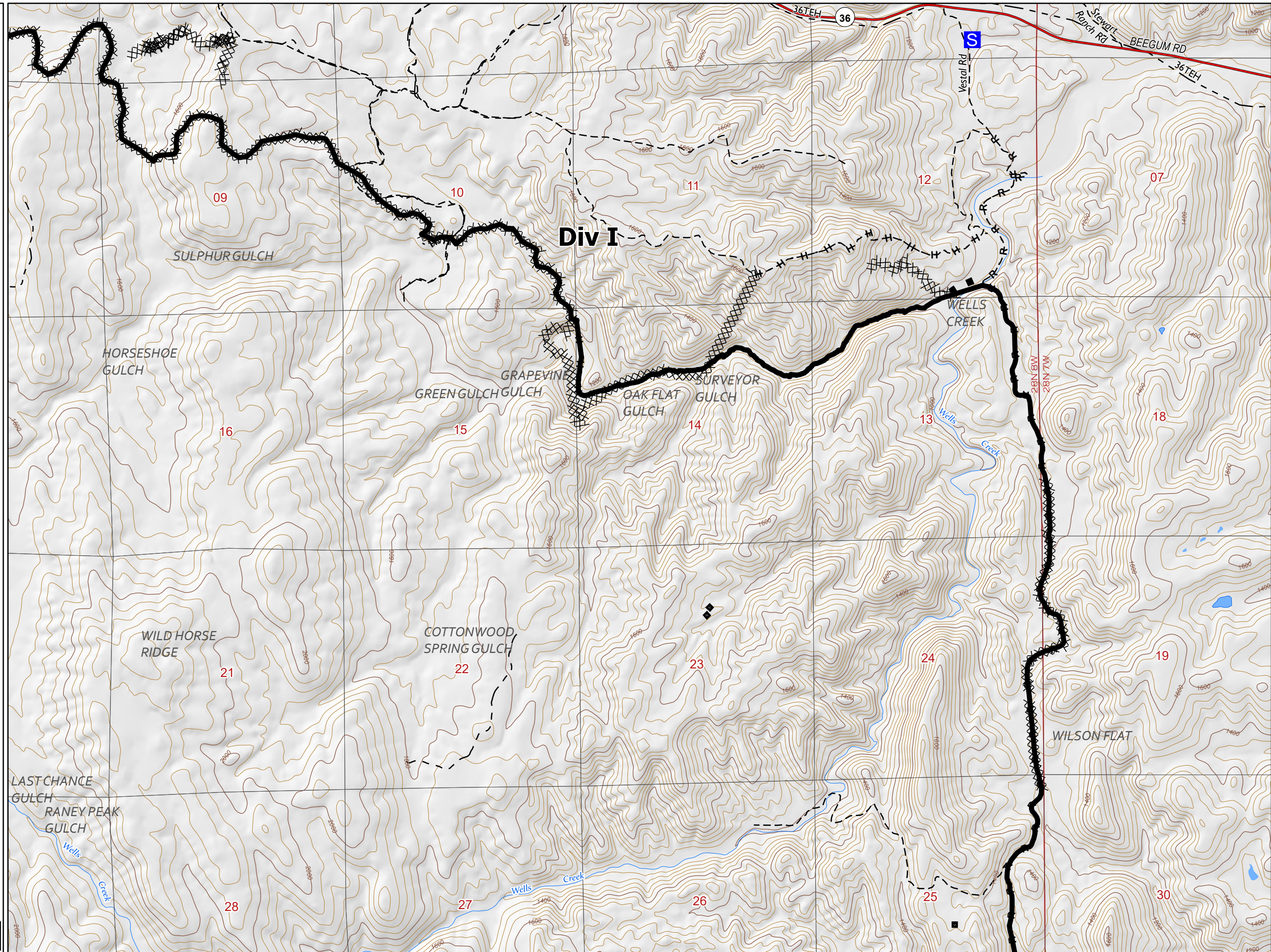
CA-SHF-001175

Page 17 of 30

Tile C7

|    |    |    |    |    |    |    |
|----|----|----|----|----|----|----|
| A1 | A2 | A3 | A4 | A5 |    |    |
| B1 | B2 | B3 | B4 | B5 | B6 |    |
| C2 | C3 | C4 | C5 | C6 | C7 | C8 |
| D3 | D4 | D5 | D6 | D7 | D8 |    |
| E4 | E5 | E6 | E7 | E8 |    |    |
|    | F6 |    |    |    |    |    |

-  Staging Area
-  Completed Dozer Line
-  Completed Hand Line
-  Completed Road as Line
-  Contained Line
-  Building Footprints



1:24,000

Last Updated  
8/24/2021  
22:23







# IAP MCFARLAND

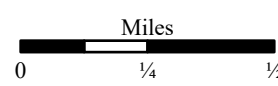
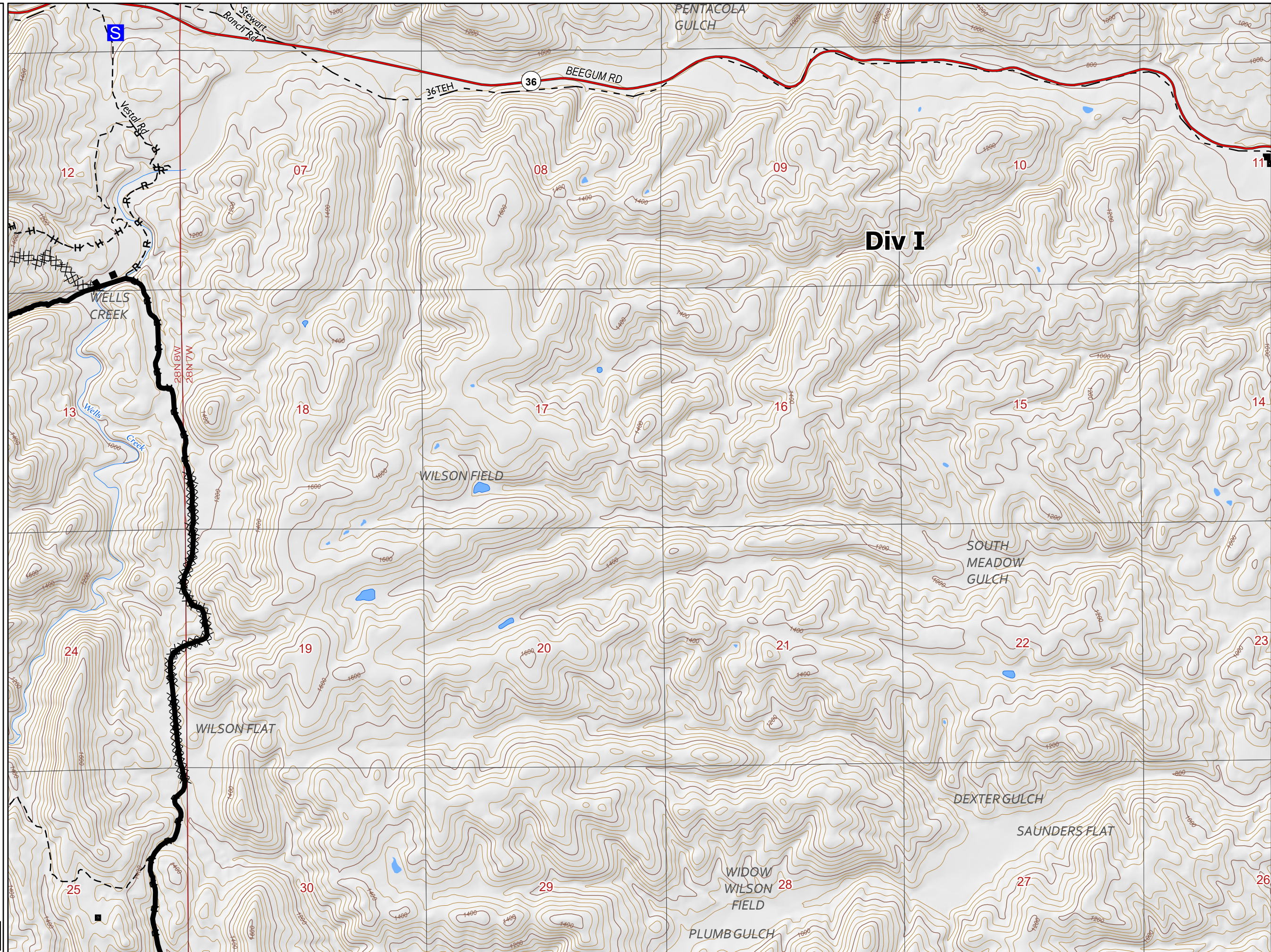
CA-SHF-001175

Page 18 of 30

Tile C8

|    |    |    |    |    |    |    |  |
|----|----|----|----|----|----|----|--|
| A1 | A2 | A3 | A4 | A5 |    |    |  |
| B1 | B2 | B3 | B4 | B5 | B6 |    |  |
| C2 | C3 | C4 | C5 | C6 | C7 | C8 |  |
| D3 | D4 | D5 | D6 | D7 | D8 |    |  |
| E4 | E5 | E6 | E7 | E8 |    |    |  |
|    | F4 | F5 | F6 |    |    |    |  |

-  Staging Area
-  Completed Dozer Line
-  Completed Hand Line
-  Completed Road as Line
-  Contained Line
-  BuildingFootprints



1:24,000

Last Updated  
8/24/2021  
22:23

# IAP MCFARLAND


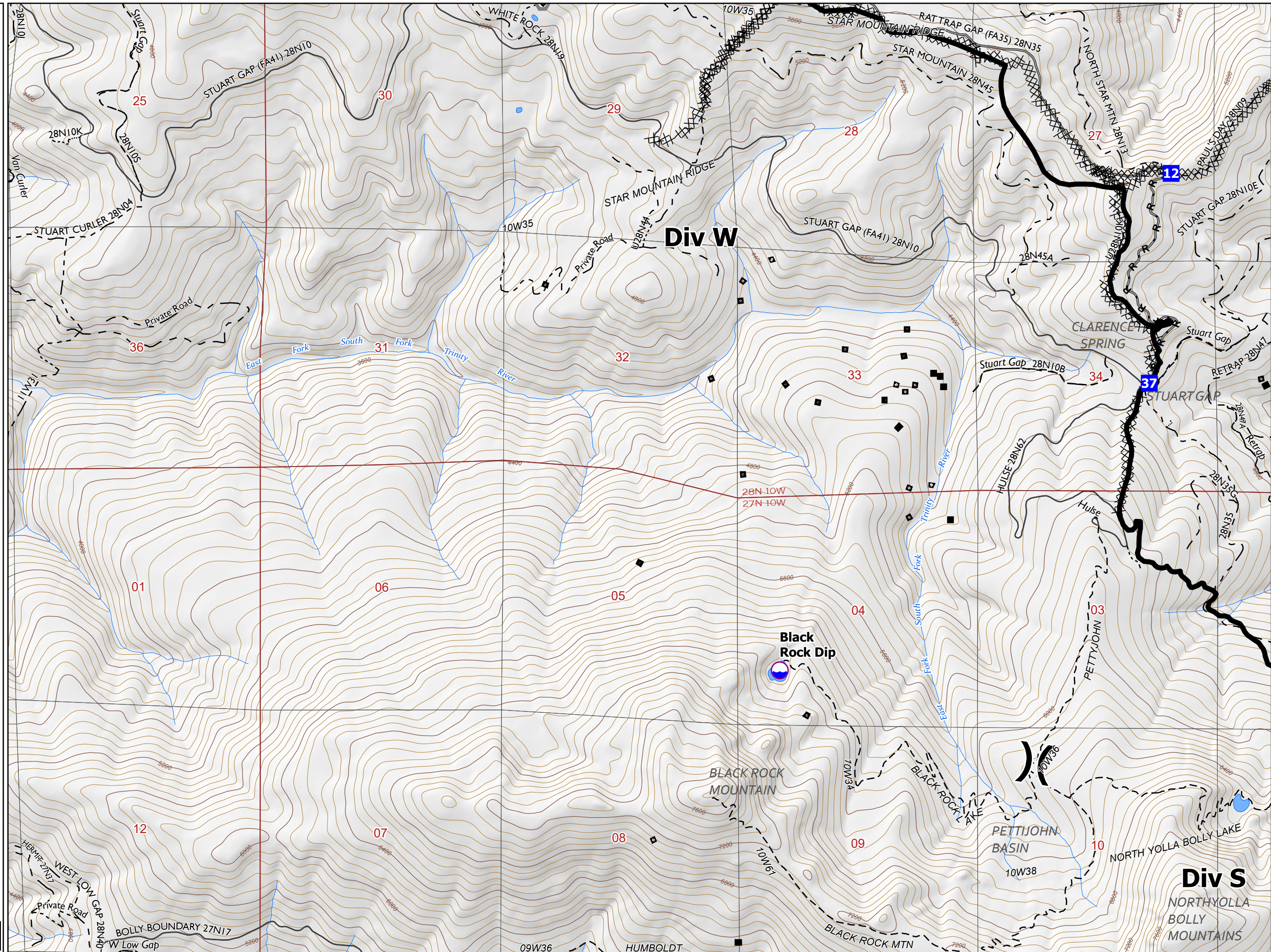
CA-SHF-001175

Page 19 of 30

Tile D3

|    |    |    |    |    |    |    |
|----|----|----|----|----|----|----|
| A1 | A2 | A3 | A4 | A5 |    |    |
| B1 | B2 | B3 | B4 | B5 | B6 |    |
| C2 | C3 | C4 | C5 | C6 | C7 | C8 |
| D3 | D4 | D5 | D6 | D7 | D8 |    |
| E4 | E5 | E6 | E7 | E8 |    |    |
| F6 |    |    |    |    |    |    |

- Dip Site
- Division Break
- Drop Point
- Landmark
- Completed Dozer Line
- Completed Road as Line
- Contained Line
- BuildingFootprints



1:24,000

Last Updated  
8/24/2021  
22:24

**Div S**  
NORTH YOLLA  
BOLLY  
MOUNTAINS

# IAP MCFARLAND


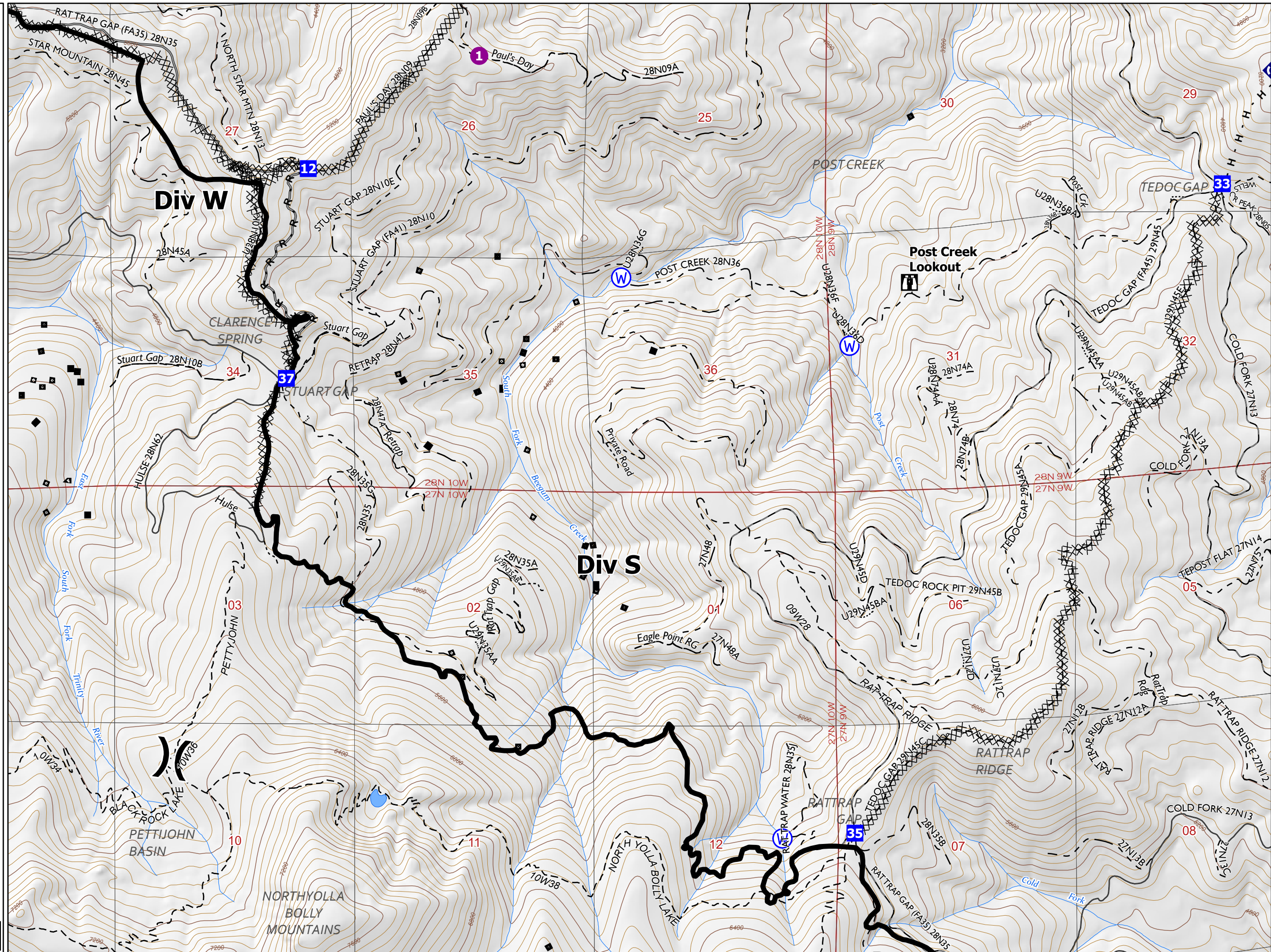
CA-SHF-001175

Page 20 of 30

Tile D4

|    |    |    |    |    |    |    |    |
|----|----|----|----|----|----|----|----|
| A1 | A2 | A3 | A4 | A5 |    |    |    |
| B1 | B2 | B3 | B4 | B5 | B6 |    |    |
| C2 | C3 | C4 | C5 | C6 | C7 | C8 |    |
| D1 | D2 | D3 | D4 | D5 | D6 | D7 | D8 |
| E4 | E5 | E6 | E7 | E8 |    |    |    |
| F6 |    |    |    |    |    |    |    |

- Helispot
- ) ( Division Break
- Drop Point
- 🏠 Lookout
- 📡 Repeater
- Ⓜ Water Source
- ⓧⓧ Completed Dozer Line
- H - Completed Hand Line
- R - Completed Road as Line
- Other
- 🔥 Fire Edge
- ▬ Contained Line
- BuildingFootprints



1:24,000

Last Updated  
8/24/2021  
22:24

# IAP MCFARLAND


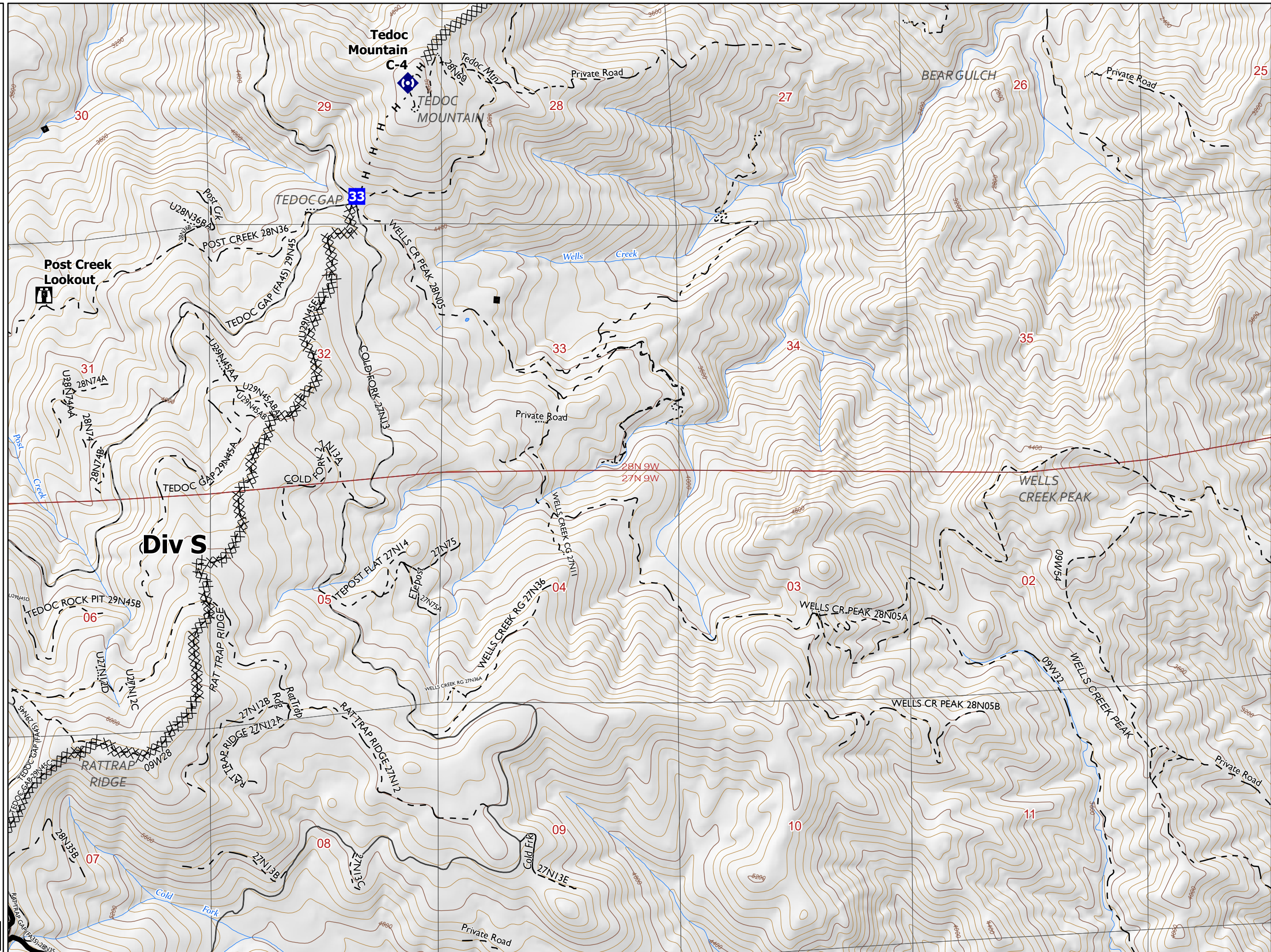
CA-SHF-001175

Page 21 of 30

Tile D5

|    |    |    |    |    |    |    |  |  |  |
|----|----|----|----|----|----|----|--|--|--|
| A1 | A2 | A3 | A4 | A5 |    |    |  |  |  |
| B1 | B2 | B3 | B4 | B5 | B6 |    |  |  |  |
| C2 | C3 | C4 | C5 | C6 | C7 | C8 |  |  |  |
| D3 | D4 | D5 | D6 | D7 | D8 |    |  |  |  |
| E4 | E5 | E6 | E7 | E8 |    |    |  |  |  |
|    | F4 | F5 | F6 |    |    |    |  |  |  |

- Drop Point
- Lookout
- Repeater
- Water Source
- Completed Dozer Line
- Completed Hand Line
- Other
- Contained Line
- BuildingFootprints



1:24,000

Last Updated  
8/24/2021  
22:24

# IAP MCFARLAND

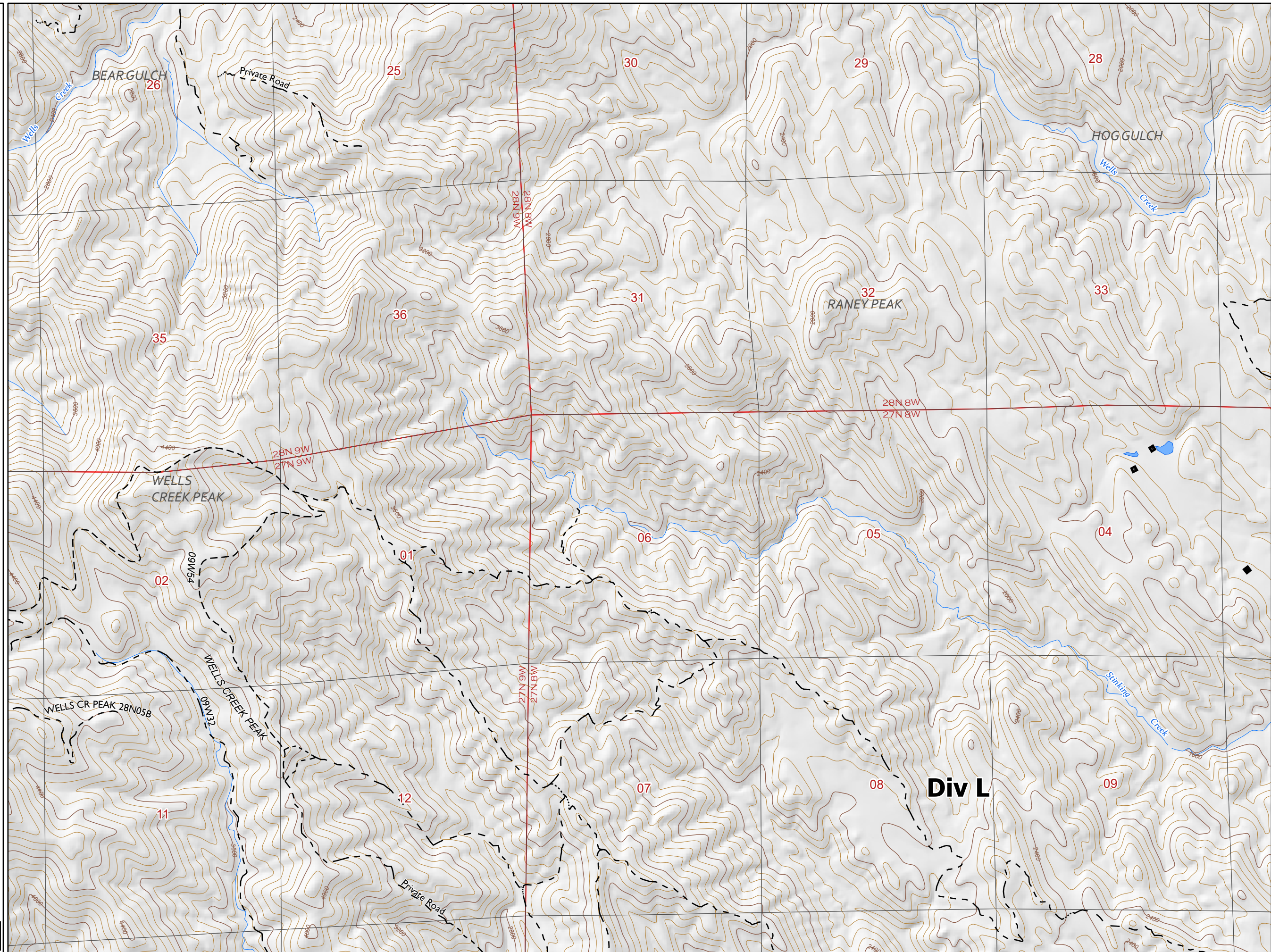
CA-SHF-001175





Page 22 of 30

Tile D6

|    |    |    |    |    |    |    |  |  |  |
|----|----|----|----|----|----|----|--|--|--|
| A1 | A2 | A3 | A4 | A5 |    |    |  |  |  |
| B1 | B2 | B3 | B4 | B5 | B6 |    |  |  |  |
| C2 | C3 | C4 | C5 | C6 | C7 | C8 |  |  |  |
| D3 | D4 | D5 | D6 | D7 | D8 |    |  |  |  |
| E4 | E5 | E6 | E7 | E8 |    |    |  |  |  |
|    |    | F6 |    |    |    |    |  |  |  |

 BuildingFootprints



Miles  
0 1/4 1/2

1:24,000

Last Updated  
8/24/2021  
22:24






# IAP MCFARLAND




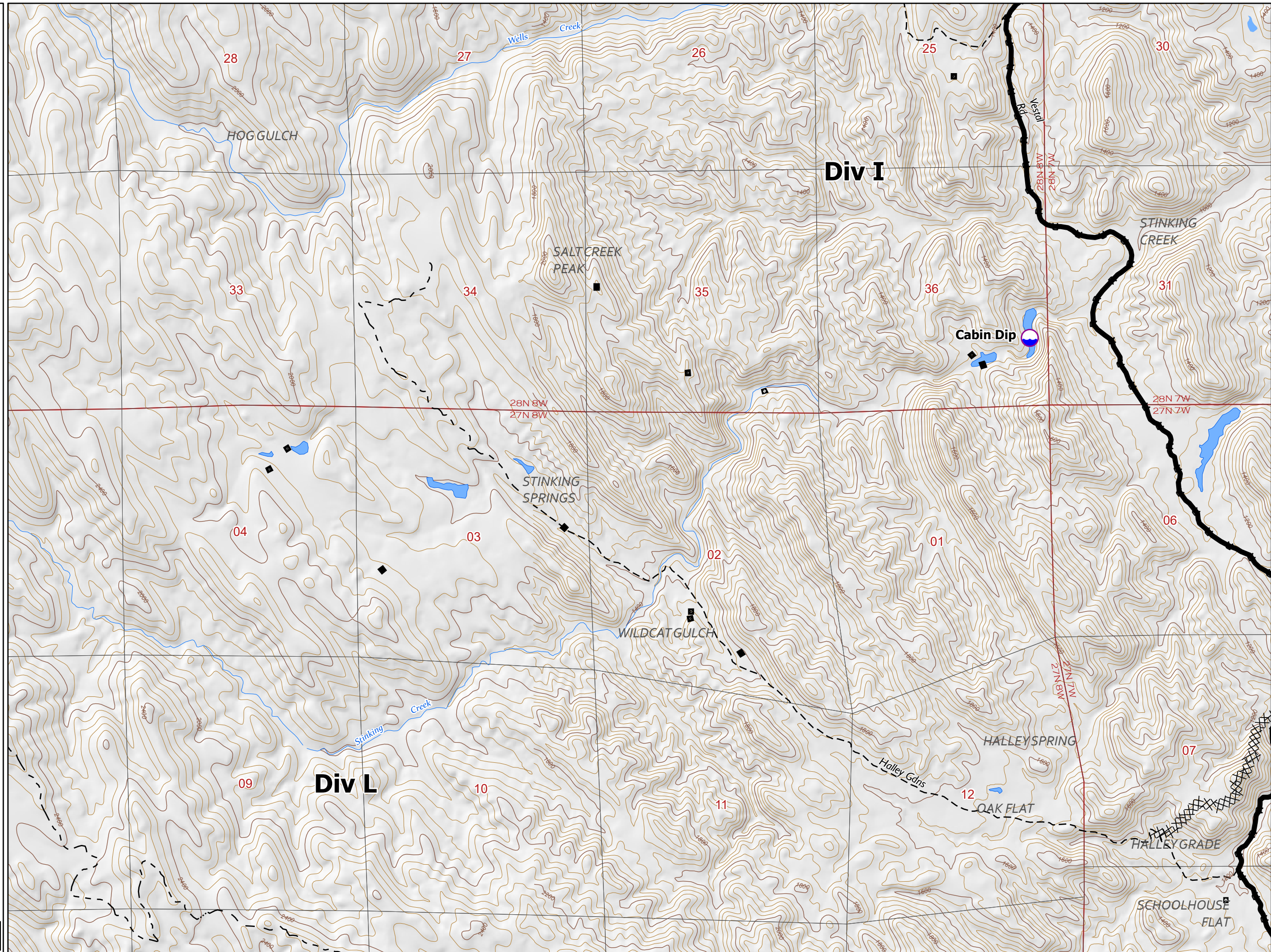
CA-SHF-001175

Page 23 of 30

Tile D7

|    |    |    |    |    |    |    |    |  |  |
|----|----|----|----|----|----|----|----|--|--|
| A1 | A2 | A3 | A4 | A5 |    |    |    |  |  |
| B1 | B2 | B3 | B4 | B5 | B6 |    |    |  |  |
|    | C2 | C3 | C4 | C5 | C6 | C7 | C8 |  |  |
|    |    | D3 | D4 | D5 | D6 | D7 | D8 |  |  |
|    |    |    | E4 | E5 | E6 | E7 | E8 |  |  |
|    |    |    |    | F6 |    |    |    |  |  |

-  Dip Site
-  Completed Dozer Line
-  Completed Road as Line
-  Contained Line
-  BuildingFootprints



Miles  
0 1/4 1/2

1:24,000

Last Updated  
8/24/2021  
22:24


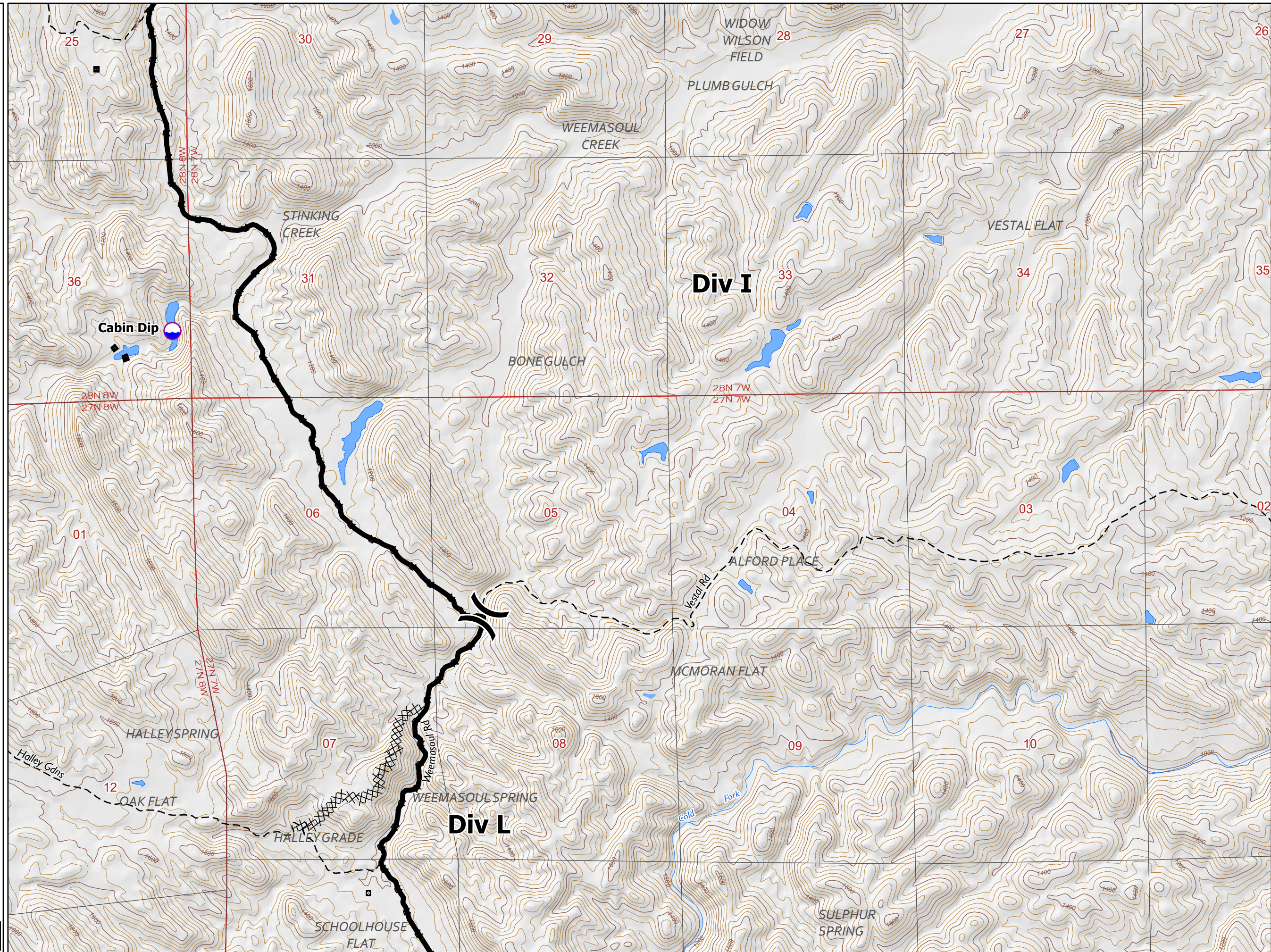
# IAP MCFARLAND

CA-SHF-001175

Page 24 of 30  
Tile D8

|    |    |    |    |    |    |    |  |  |  |
|----|----|----|----|----|----|----|--|--|--|
| A1 | A2 | A3 | A4 | A5 |    |    |  |  |  |
| B1 | B2 | B3 | B4 | B5 | B6 |    |  |  |  |
| C2 | C3 | C4 | C5 | C6 | C7 | C8 |  |  |  |
| D3 | D4 | D5 | D6 | D7 | D8 |    |  |  |  |
| E4 | E5 | E6 | E7 | E8 |    |    |  |  |  |
|    | F6 |    |    |    |    |    |  |  |  |

- Dip Site
- Division Break
- Completed Dozer Line
- Completed Road as Line
- Contained Line
- BuildingFootprints



1:24,000

Last Updated  
8/24/2021  
22:24

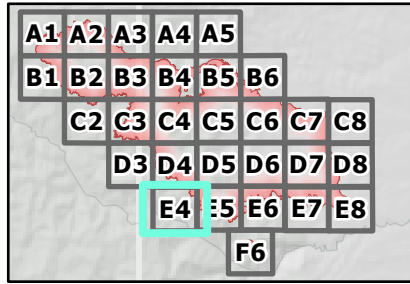


# IAP MCFARLAND


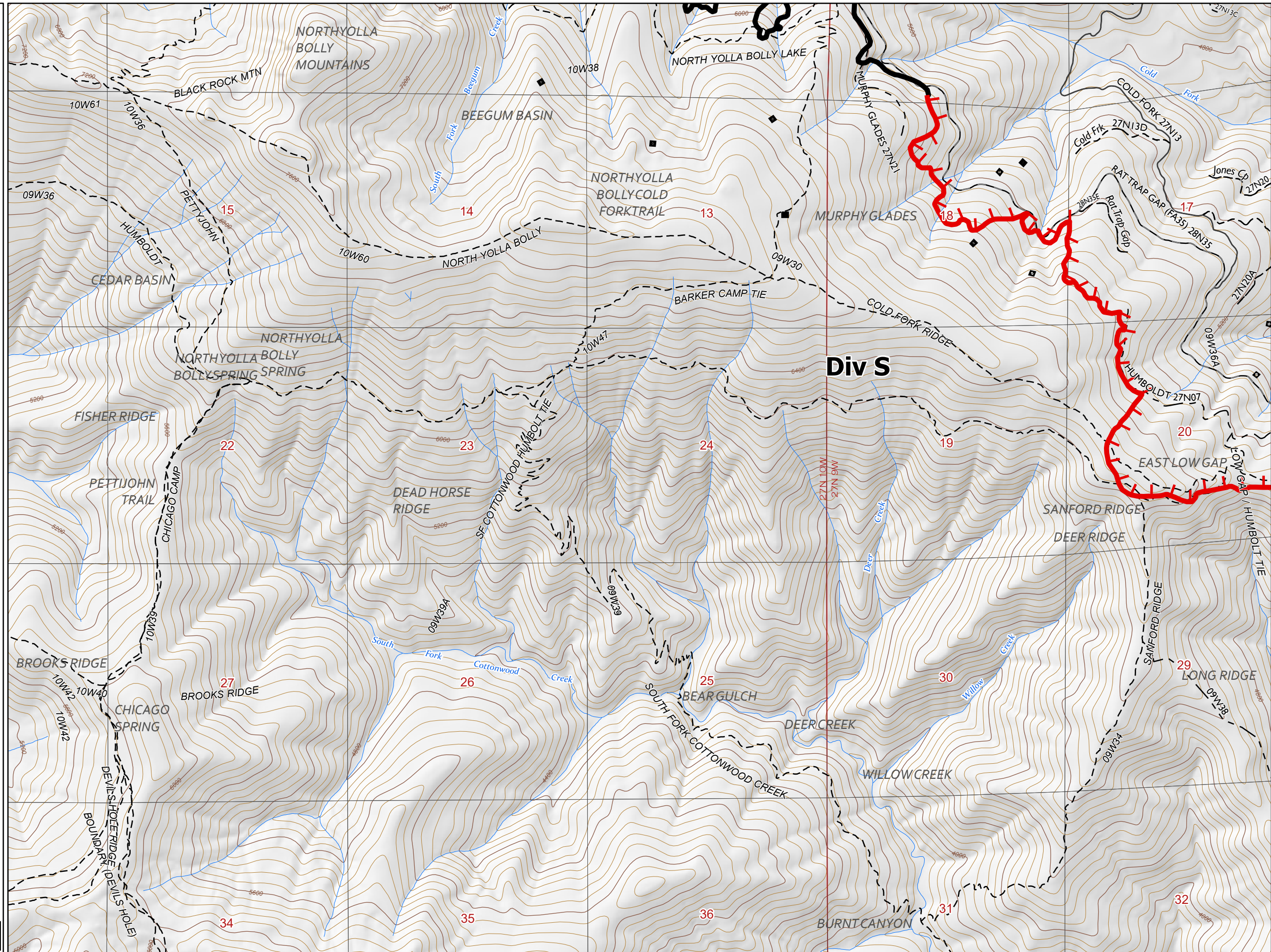
CA-SHF-001175

Page 25 of 30

Tile E4



- Fire Edge
- Contained Line
- BuildingFootprints



1:24,000

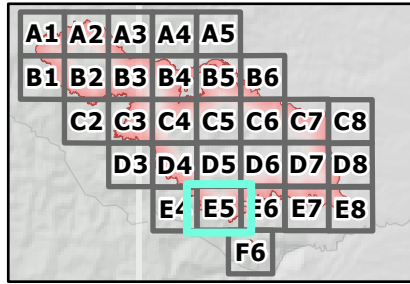
Last Updated  
8/24/2021  
22:24

# IAP MCFARLAND




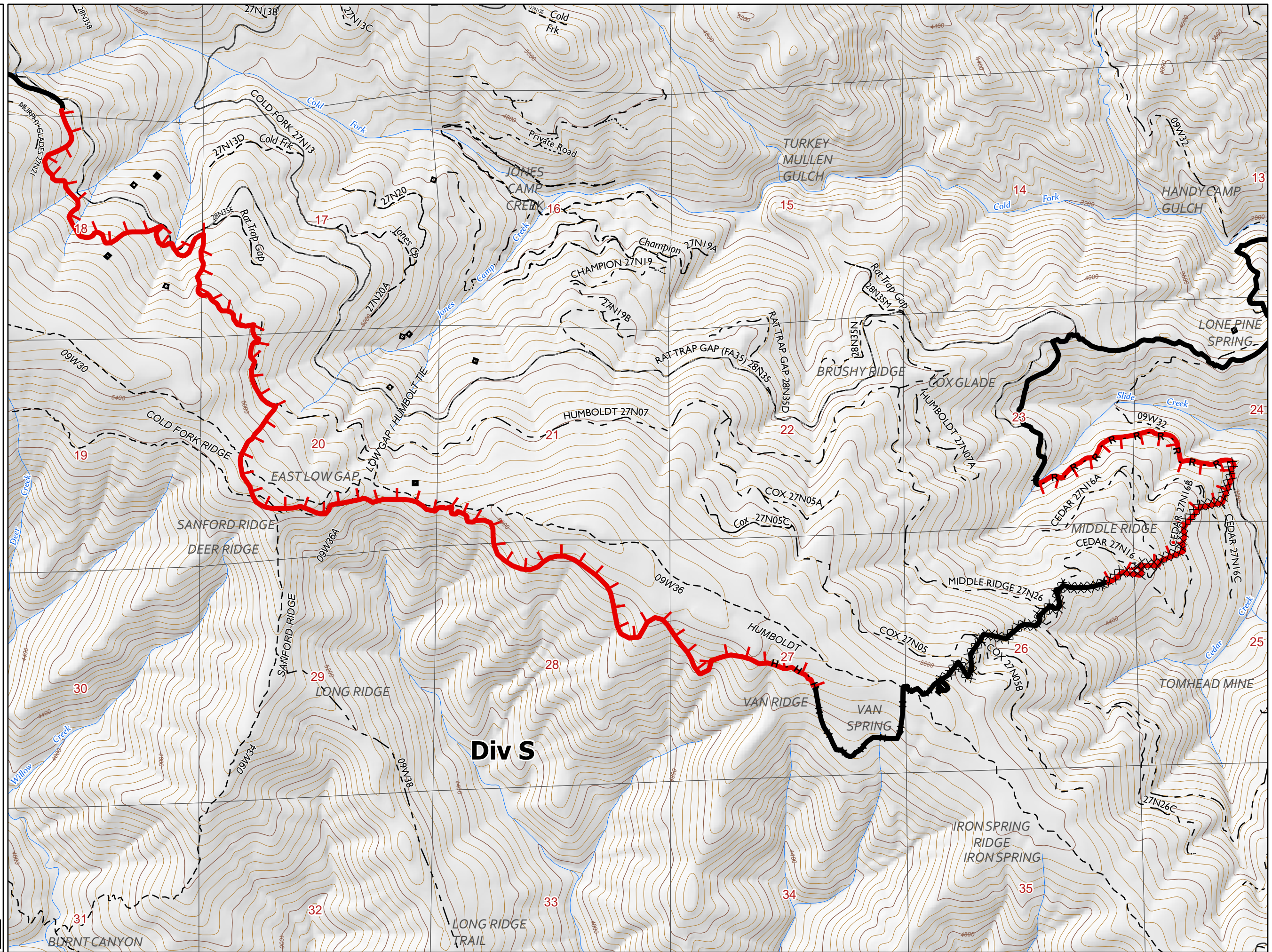
CA-SHF-001175

Page 26 of 30

Tile E5



- xx xx Completed Dozer Line
- H - Completed Hand Line
- R - Completed Road as Line
-  Fire Edge
-  Contained Line
-  BuildingFootprints



Miles  
0 1/4 1/2

Last Updated  
8/24/2021  
22:25

**1:24,000**

# IAP MCFARLAND


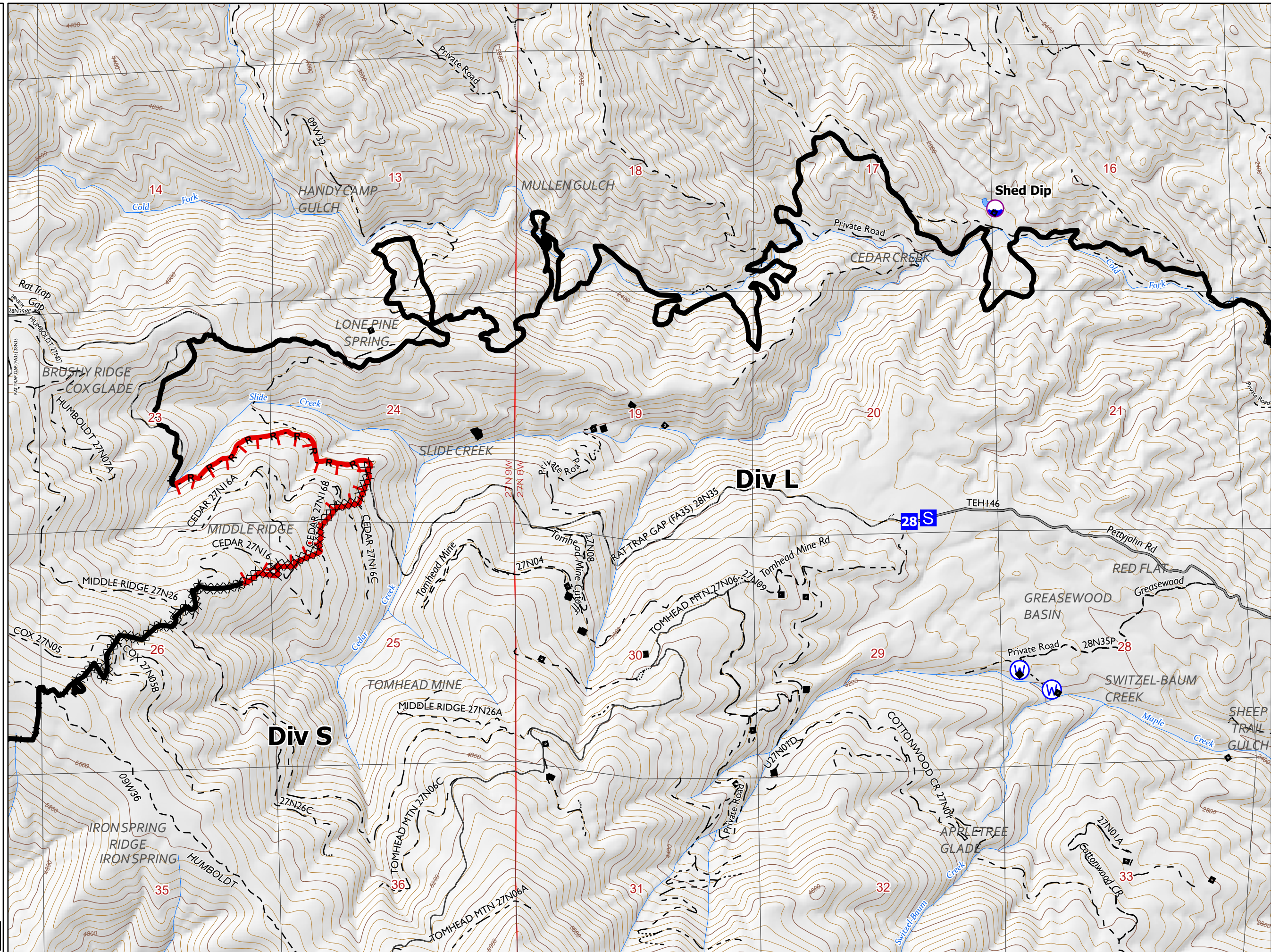
CA-SHF-001175

Page 27 of 30

Tile E6

|    |    |    |    |    |    |    |  |  |  |
|----|----|----|----|----|----|----|--|--|--|
| A1 | A2 | A3 | A4 | A5 |    |    |  |  |  |
| B1 | B2 | B3 | B4 | B5 | B6 |    |  |  |  |
| C2 | C3 | C4 | C5 | C6 | C7 | C8 |  |  |  |
| D3 | D4 | D5 | D6 | D7 | D8 |    |  |  |  |
| E4 | E5 | E6 | E7 | E8 |    |    |  |  |  |
|    |    | F6 |    |    |    |    |  |  |  |

- Dip Site
- Drop Point
- Staging Area
- Water Source
- Completed Dozer Line
- Completed Hand Line
- Completed Road as Line
- Fire Edge
- Contained Line
- BuildingFootprints



1:24,000

Last Updated  
8/24/2021  
22:25

# IAP MCFARLAND

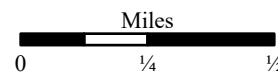
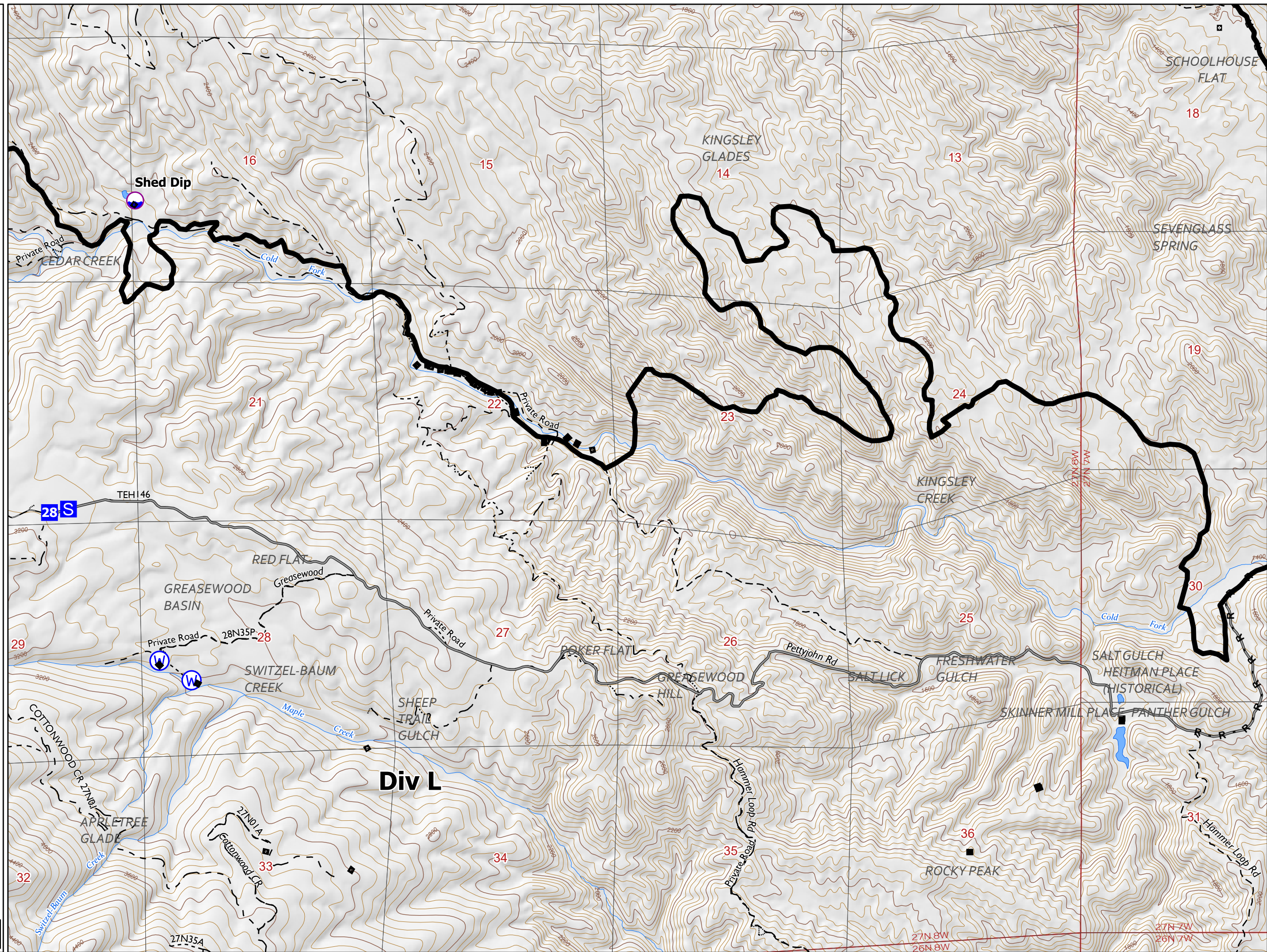
CA-SHF-001175

Page 28 of 30

Tile E7

|    |    |    |    |    |    |    |  |  |  |
|----|----|----|----|----|----|----|--|--|--|
| A1 | A2 | A3 | A4 | A5 |    |    |  |  |  |
| B1 | B2 | B3 | B4 | B5 | B6 |    |  |  |  |
| C2 | C3 | C4 | C5 | C6 | C7 | C8 |  |  |  |
| D3 | D4 | D5 | D6 | D7 | D8 |    |  |  |  |
| E4 | E5 | E6 | E7 | E8 |    |    |  |  |  |
|    |    |    | F6 |    |    |    |  |  |  |

- Dip Site
- Drop Point
- Staging Area
- Water Source
- R - Completed Road as Line
- Contained Line
- BuildingFootprints



1:24,000

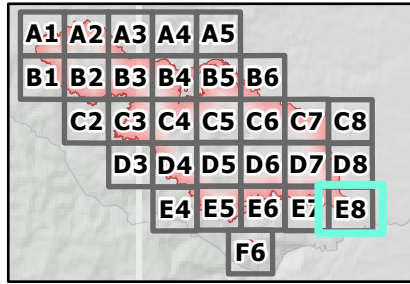
Last Updated  
8/24/2021  
22:25

# IAP MCFARLAND

CA-SHF-001175

Page 29 of 30

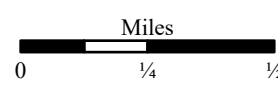
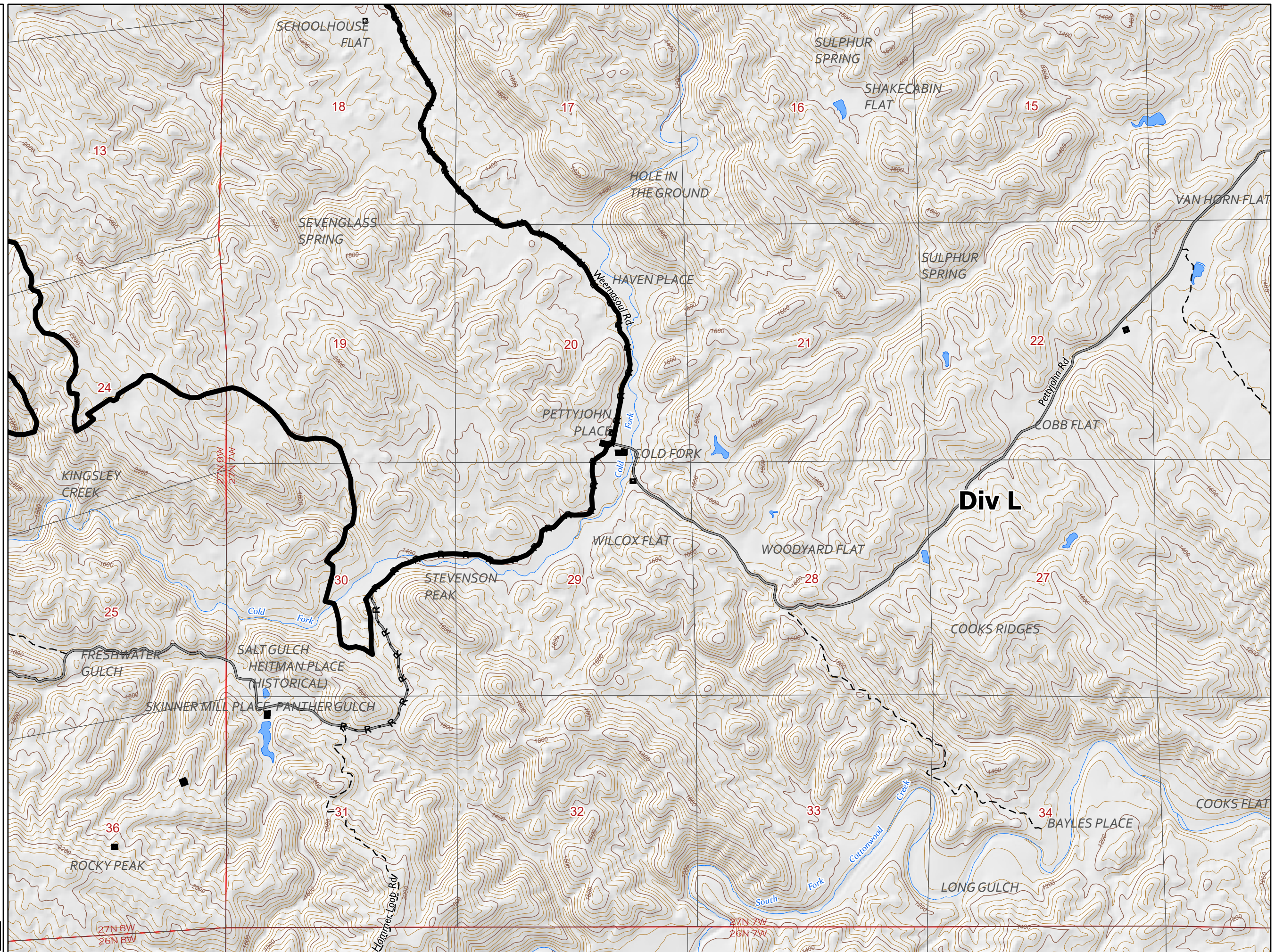
Tile E8



R - Completed Road as Line

— Contained Line

■ BuildingFootprints



1:24,000

Last Updated  
8/24/2021  
22:25

# IAP MCFARLAND

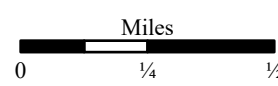
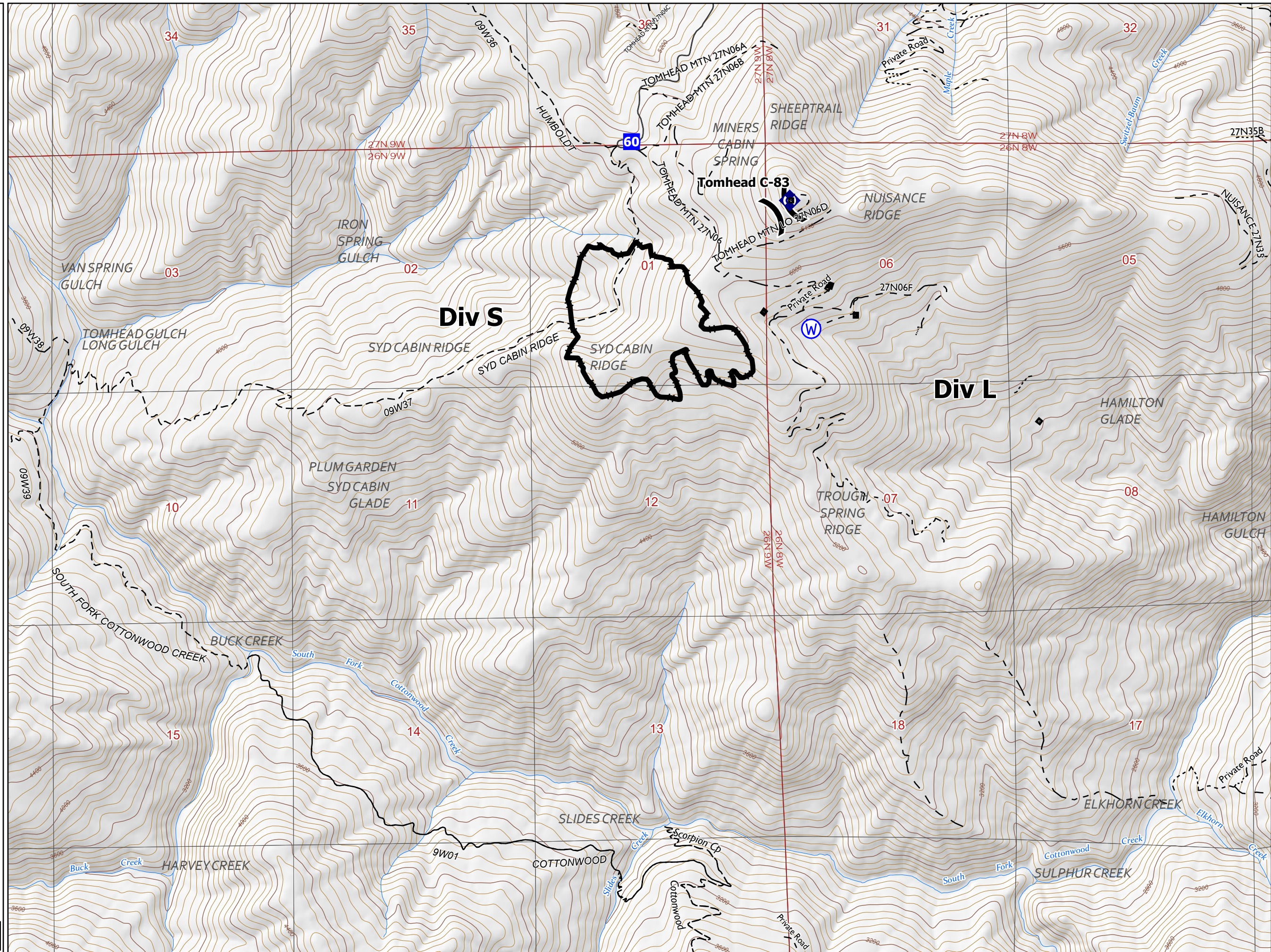
CA-SHF-001175

Page 30 of 30

Tile F6

|    |    |    |    |    |    |    |
|----|----|----|----|----|----|----|
| A1 | A2 | A3 | A4 | A5 |    |    |
| B1 | B2 | B3 | B4 | B5 | B6 |    |
| C2 | C3 | C4 | C5 | C6 | C7 | C8 |
| D3 | D4 | D5 | D6 | D7 | D8 |    |
| E4 | E5 | E6 | E7 | E8 |    |    |
|    |    |    |    | F6 |    |    |

- ( ) Division Break
- Drop Point
- Ⓜ Repeater
- Ⓜ Water Source
- H - Completed Hand Line
- ▬ Contained Line
- BuildingFootprints



1:24,000

Last Updated  
8/24/2021  
22:25