





Operations West Map

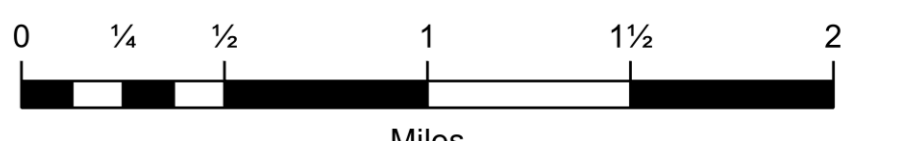

MCFARLAND
 CA-SHF-001175
 8/25/2021

119,560 acres at 21:00 on 8/24

- | | | | | |
|---|---|--|--|--|
| <ul style="list-style-type: none"> Other Property Pump Water Tank Dip Site Hellspot Division Break Incident Command Post Drop Point Staging Area | <ul style="list-style-type: none"> Lookout Landmark Repeater Safety Zone Water Source Utility Exclusion Zones Completed Dozer Line Completed Hand Line Completed Mixed Construction Line | <ul style="list-style-type: none"> Completed Road as Line Planned Dozer Line Other Fire Edge Contained Line County Boundary Wildfire Daily Fire Perimeter PG&E Distribution Lines PG&E Transmission Lines | <ul style="list-style-type: none"> PG&E Gas Lines USFS Wilderness BLM Heavy Equipment Avoidance | <p>Ownership</p> <ul style="list-style-type: none"> Bureau of Indian Affairs Bureau of Land Management Private Sierra Pacific Industries USDA Forest Service |
|---|---|--|--|--|



Miles
1:30,000
Map Updated: 8/24/2021 9:41 PM