


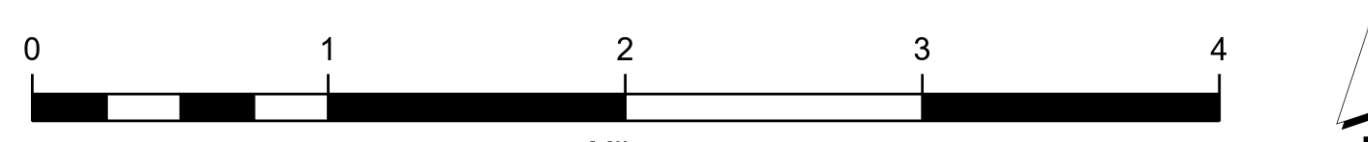


<ul style="list-style-type: none"> Other Property Pump Water Tank Dip Site Helipoint 	<ul style="list-style-type: none"> Division Break Incident Command Post Drop Point Staging Area Lookout Landmark 	<ul style="list-style-type: none"> Repeater Safety Zone Water Source Wildfire Daily Fire Perimeter County Boundary
---	--	---

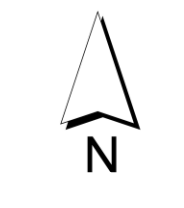
BRIEFING

MCFARLAND
 CA-SHF-001175
 8/26/2021
 122,141 acres at 20:00 on 8/25








Miles
1:41,000



N



Map Updated: 8/25/2021 9:25