

IAP MCFARLAND


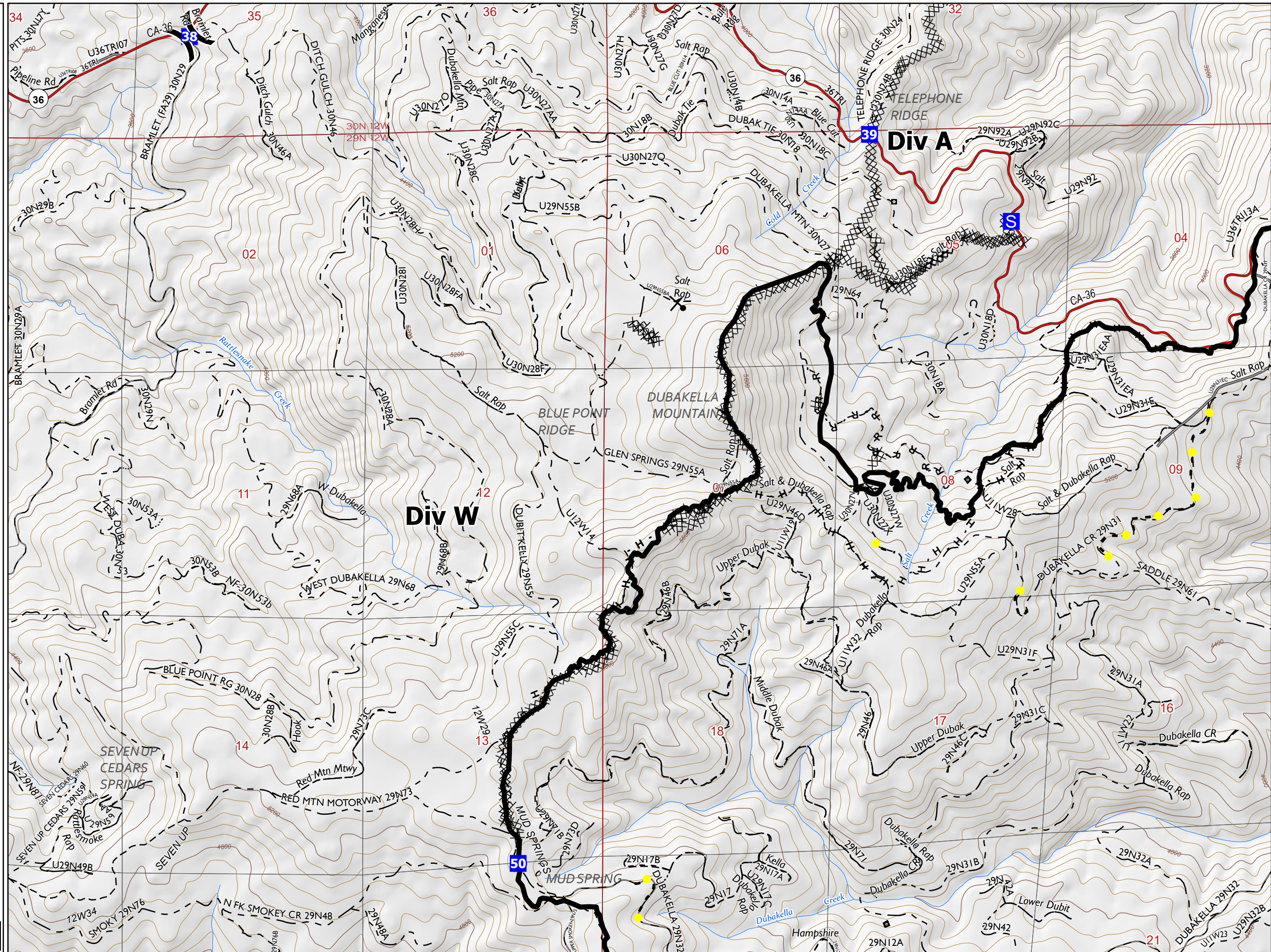
CA-SHF-001175

Page 1 of 30

Tile A1

A1	A2	A3	A4	A5		
B1	B2	B3	B4	B5	B6	
C2	C3	C4	C5	C6	C7	C8
D3	D4	D5	D6	D7	D8	
E4	E5	E6	E7	E8		
F6						

- () Division Break
- Drop Point
- S Staging Area
- XXX Completed Dozer Line
- H Completed Hand Line
- R Completed Road as Line
- X• Planned Dozer Line
- Highlighted Feature
- Contained Line
- BuildingFootprints



1:24,000

Last Updated
8/25/2021
21:13

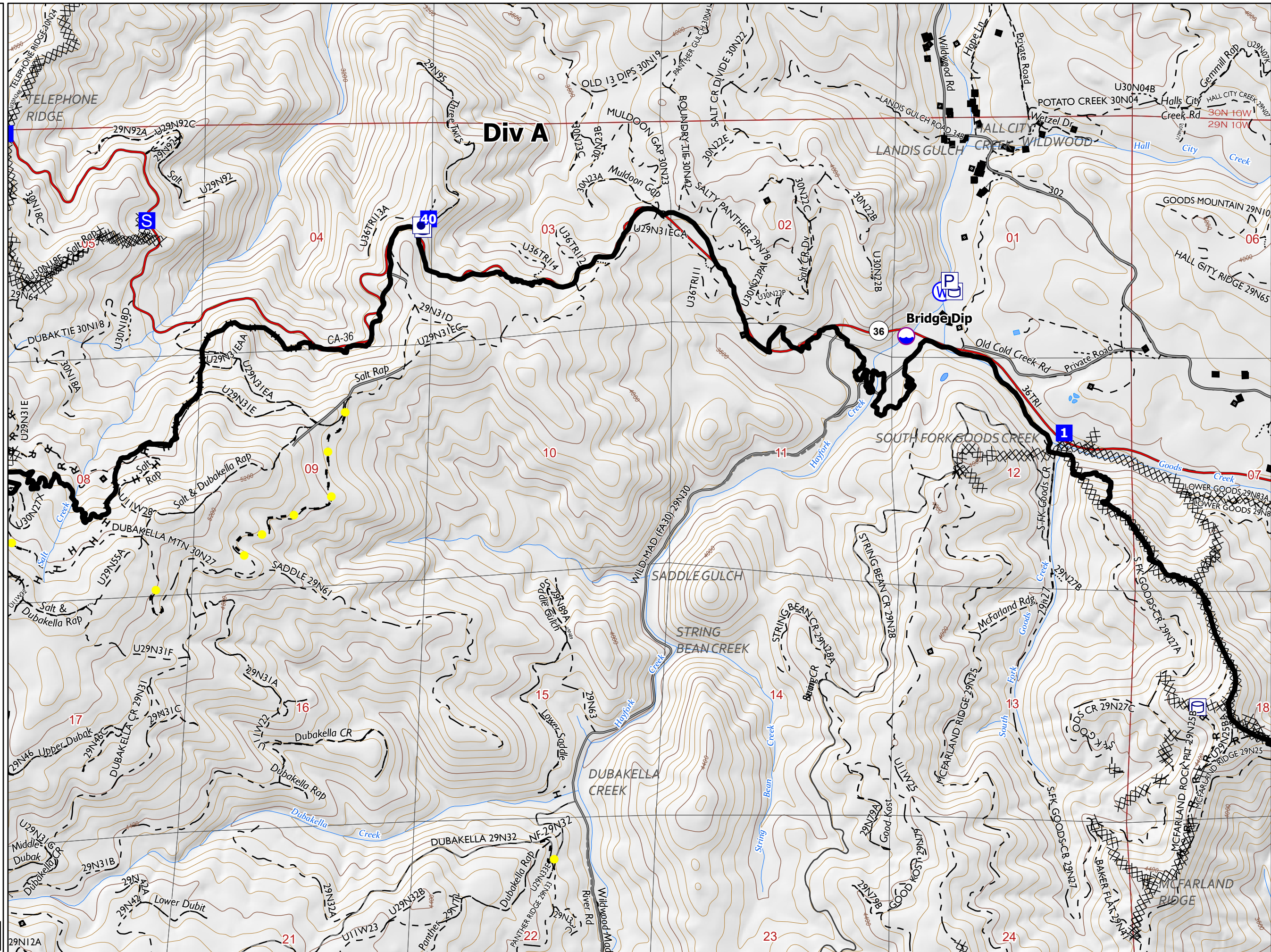
IAP MCFARLAND

CA-SHF-001175

Page 2 of 30
Tile A2

A1	A2	A3	A4	A5		
B1	B2	B3	B4	B5	B6	
C2	C3	C4	C5	C6	C7	C8
D3	D4	D5	D6	D7	D8	
E4	E5	E6	E7	E8		
F6						

- Other Property
- Pump
- Water Tank
- Dip Site
- Drop Point
- Staging Area
- Water Source
- Completed Dozer Line
- Completed Hand Line
- Completed Road as Line
- Highlighted Feature
- Other
- Contained Line
- Building Footprints



1:24,000

Last Updated
8/25/2021
21:14

IAP MCFARLAND

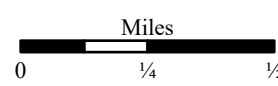
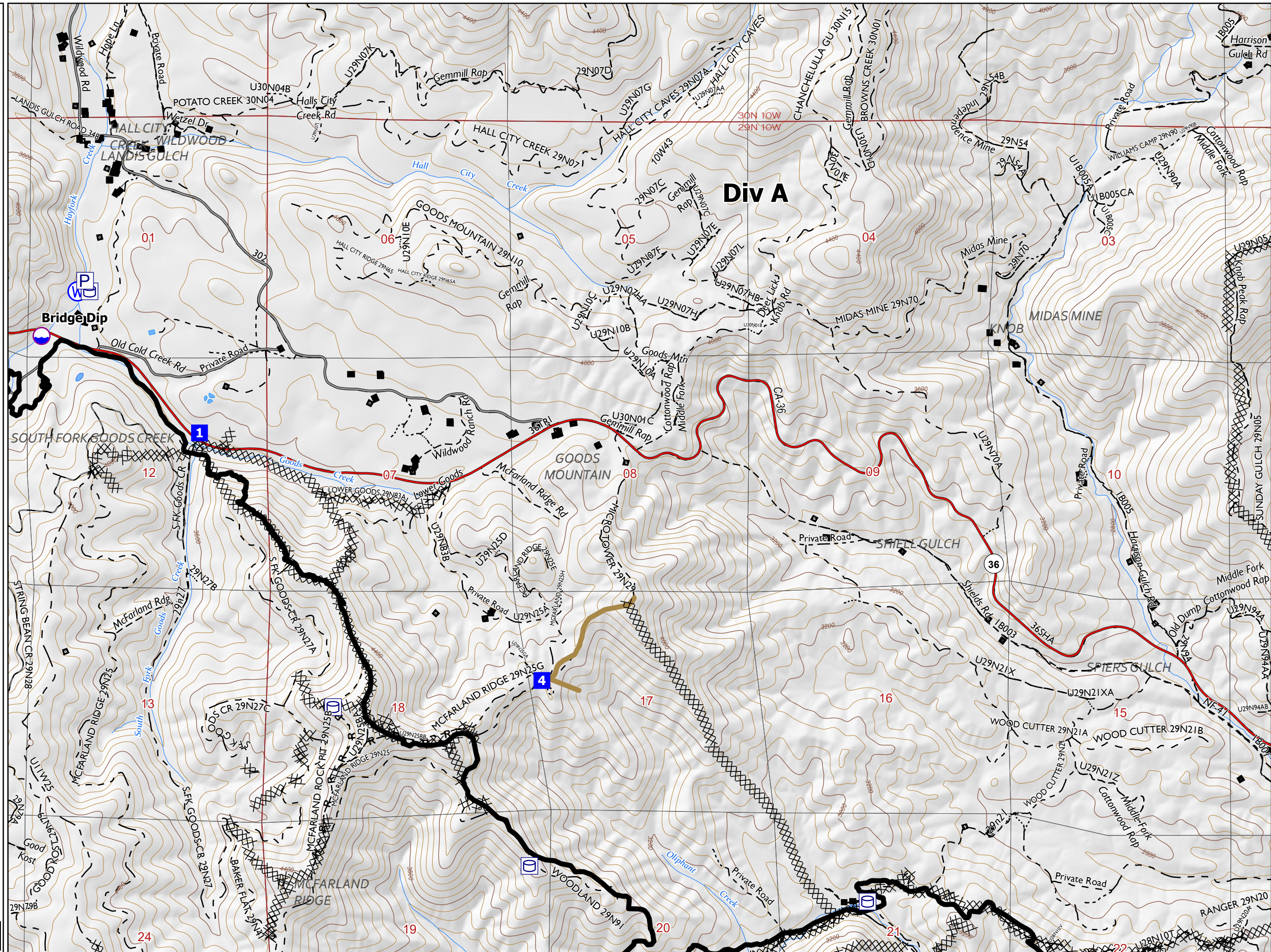
CA-SHF-001175

Page 3 of 30

Tile A3

A1	A2	A3	A4	A5		
B1	B2	B3	B4	B5	B6	
C2	C3	C4	C5	C6	C7	C8
D3	D4	D5	D6	D7	D8	
E4	E5	E6	E7	E8		
F6						

- Pump
- Water Tank
- Dip Site
- Drop Point
- Water Source
- Completed Dozer Line
- Completed Mixed Construction Line
- Completed Road as Line
- Repair Line
- Contained Line
- Building Footprints



1:24,000

Last Updated
8/25/2021
21:14

IAP MCFARLAND

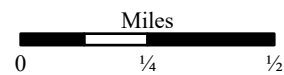
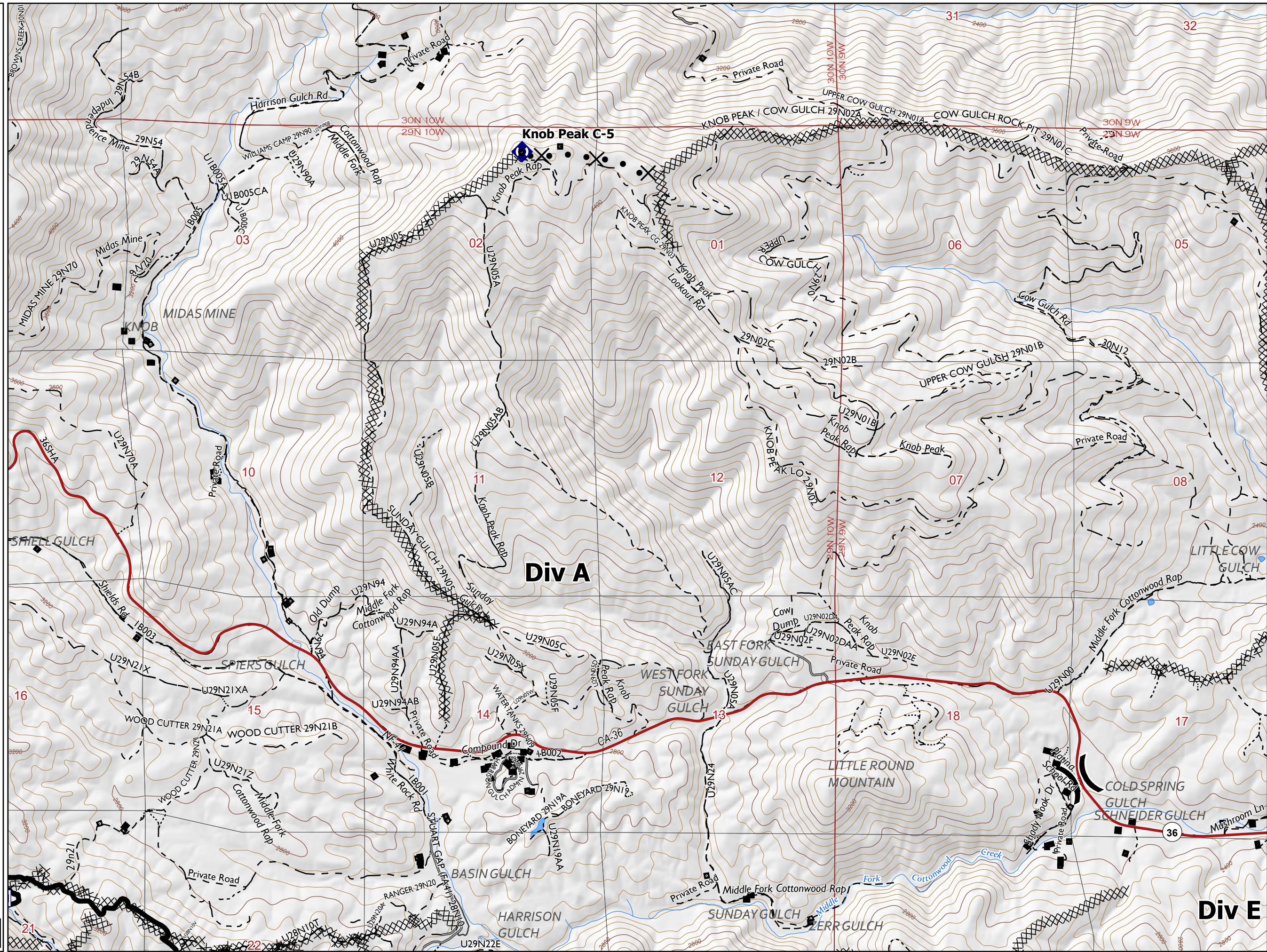
CA-SHF-001175

Page 4 of 30

Tile A4

A1	A2	A3	A4	A5		
B1	B2	B3	B4	B5	B6	
C2	C3	C4	C5	C6	C7	C8
D3	D4	D5	D6	D7	D8	
E4	E5	E6	E7	E8		
F6						

- Water Tank
- Division Break
- Repeater
- Completed Dozer Line
- Completed Mixed Construction Line
- Completed Road as Line
- Planned Dozer Line
- Contained Line
- Building Footprints



Last Updated
8/25/2021
21:14

1:24,000

Div E

IAP MCFARLAND

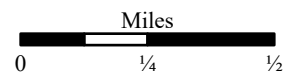
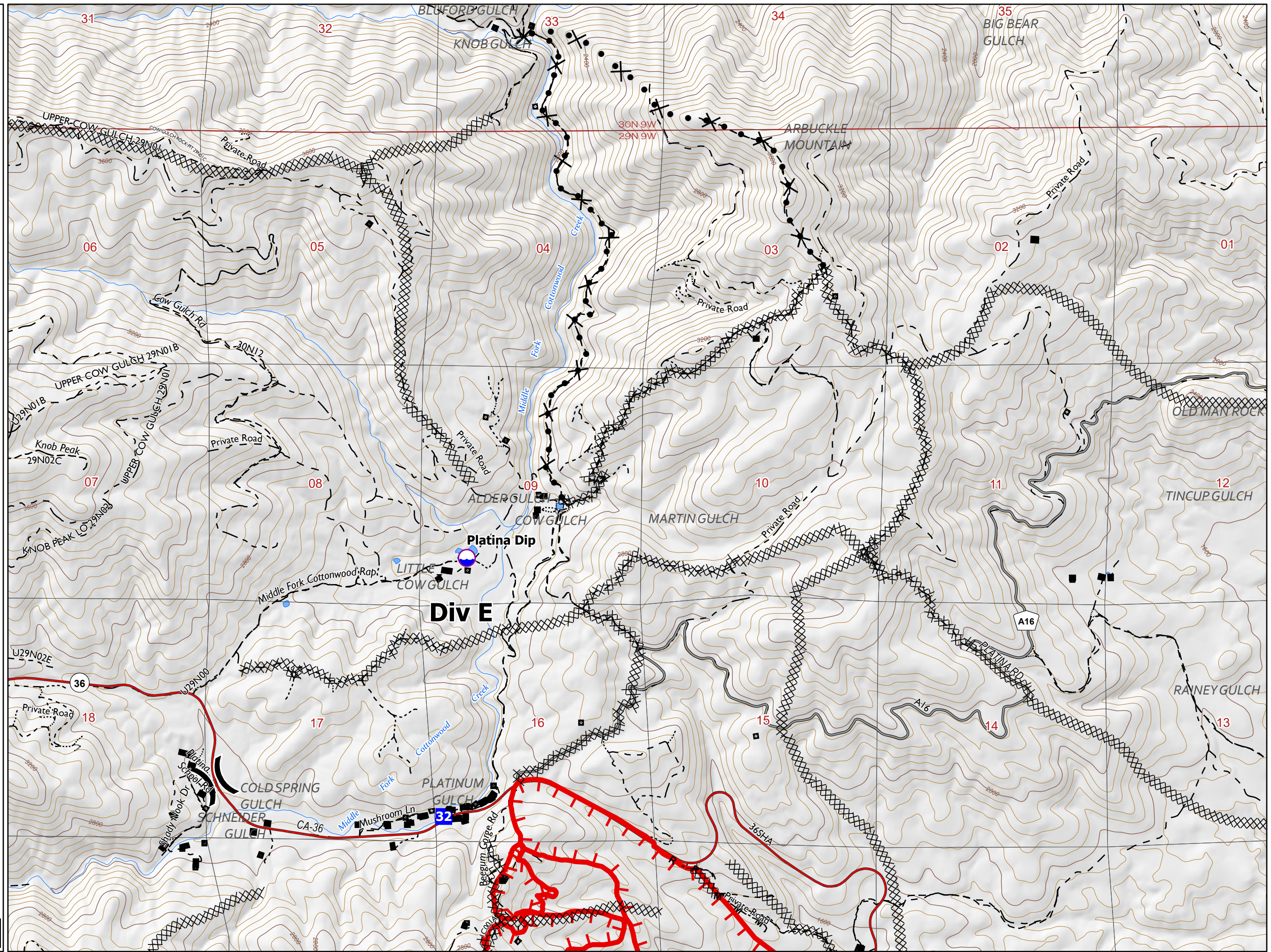
CA-SHF-001175

Page 5 of 30

Tile A5

A1	A2	A3	A4	A5					
B1	B2	B3	B4	B5	B6				
C2	C3	C4	C5	C6	C7	C8			
D3	D4	D5	D6	D7	D8				
E4	E5	E6	E7	E8					
	F4	F5	F6						

- Dip Site
- Division Break
- Drop Point
- Completed Dozer Line
- Completed Mixed Construction Line
- Completed Road as Line
- Planned Dozer Line
- Fire Edge
- Building Footprints



1:24,000

Last Updated
8/25/2021
21:14





IAP MCFARLAND


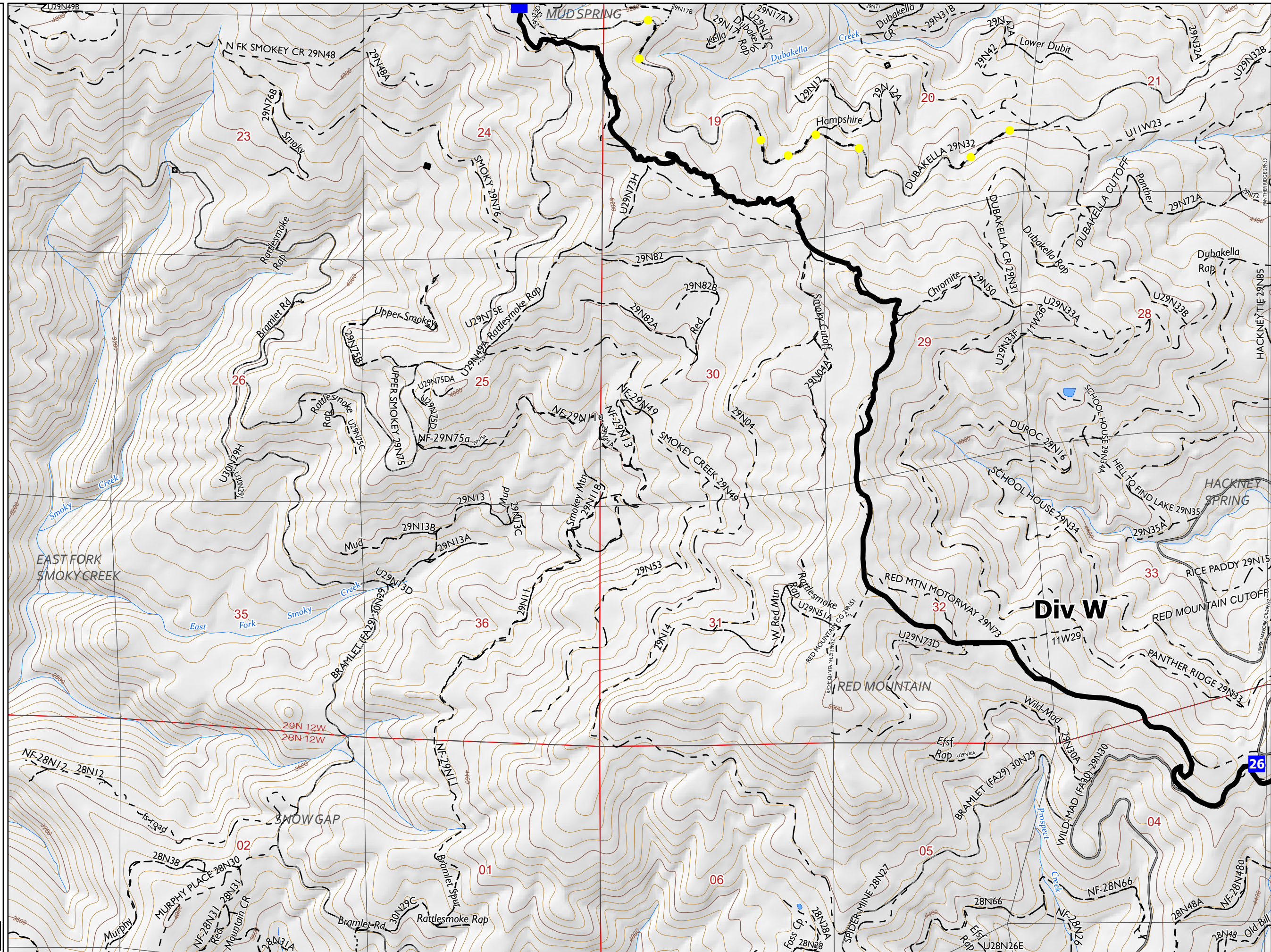
CA-SHF-001175

Page 6 of 30

Tile B1

A1	A2	A3	A4	A5		
B1	B2	B3	B4	B5	B6	
C2	C3	C4	C5	C6	C7	C8
D3	D4	D5	D6	D7	D8	
E4	E5	E6	E7	E8		
F6						

-  Drop Point
-  Highlighted Feature
-  Contained Line
-  BuildingFootprints



1:24,000

Last Updated
8/25/2021
21:14

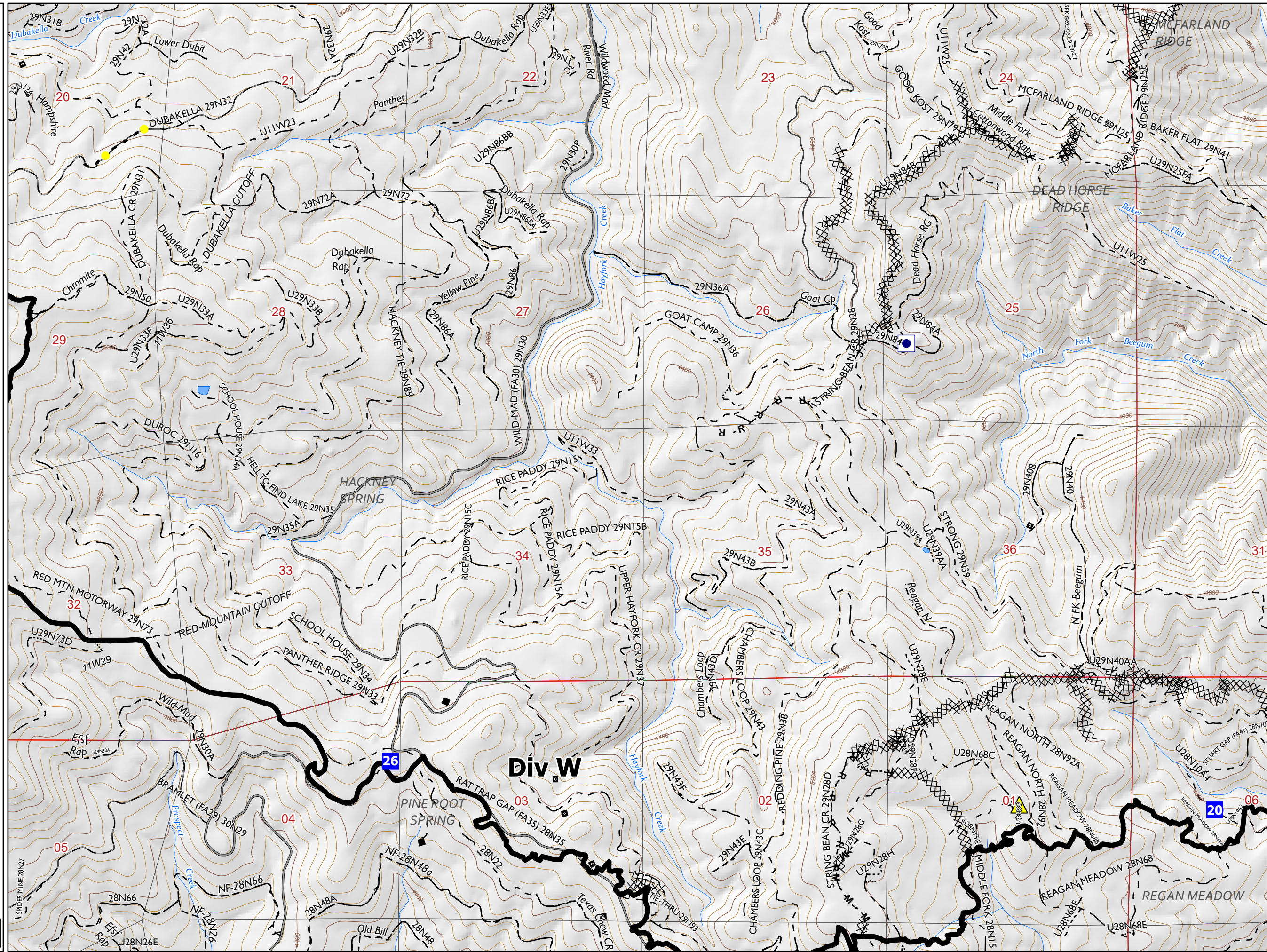
IAP MCFARLAND

CA-SHF-001175

Page 7 of 30
Tile B2

A1	A2	A3	A4	A5		
B1	B2	B3	B4	B5	B6	
C2	C3	C4	C5	C6	C7	C8
D3	D4	D5	D6	D7	D8	
E4	E5	E6	E7	E8		
F6						

- Other Property
- Drop Point
- Safety Zone
- XX XX Completed Dozer Line
- H - Completed Hand Line
- M - Completed Mixed Construction Line
- R - Completed Road as Line
- Highlighted Feature
- Other
- Contained Line
- BuildingFootprints



Miles
0 1/4 1/2

Last Updated
8/25/2021
21:15

1:24,000

IAP MCFARLAND


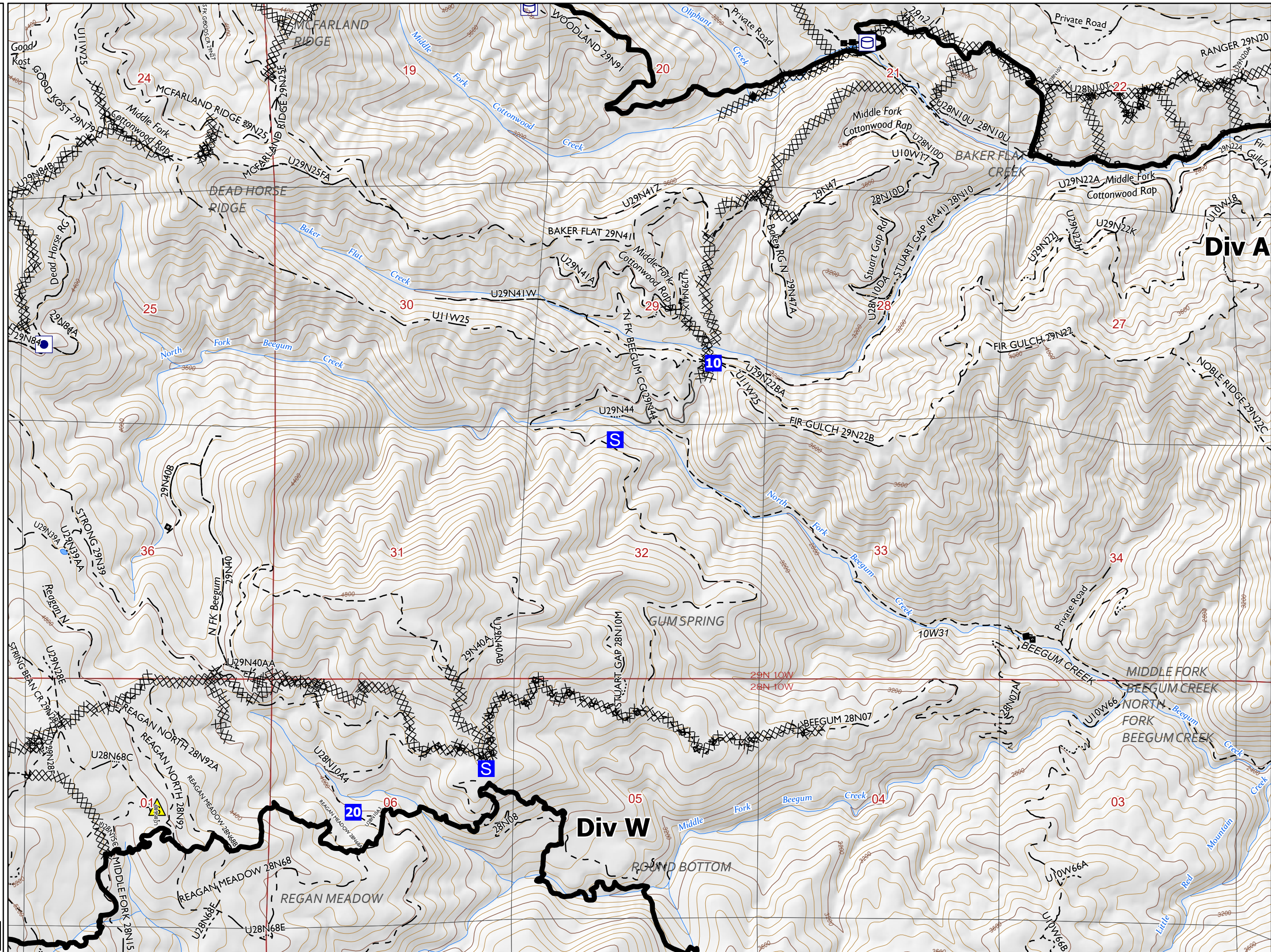
CA-SHF-001175

Page 8 of 30

Tile B3

A1	A2	A3	A4	A5		
B1	B2	B3	B4	B5	B6	
C2	C3	C4	C5	C6	C7	C8
D3	D4	D5	D6	D7	D8	
E4	E5	E6	E7	E8		
F6						

- Other Property
- Water Tank
- Drop Point
- Staging Area
- Safety Zone
- Completed Dozer Line
- Completed Hand Line
- Completed Mixed Construction Line
- Completed Road as Line
- Contained Line
- Building Footprints



1:24,000

Last Updated
8/25/2021
21:15









IAP MCFARLAND

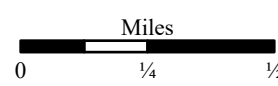
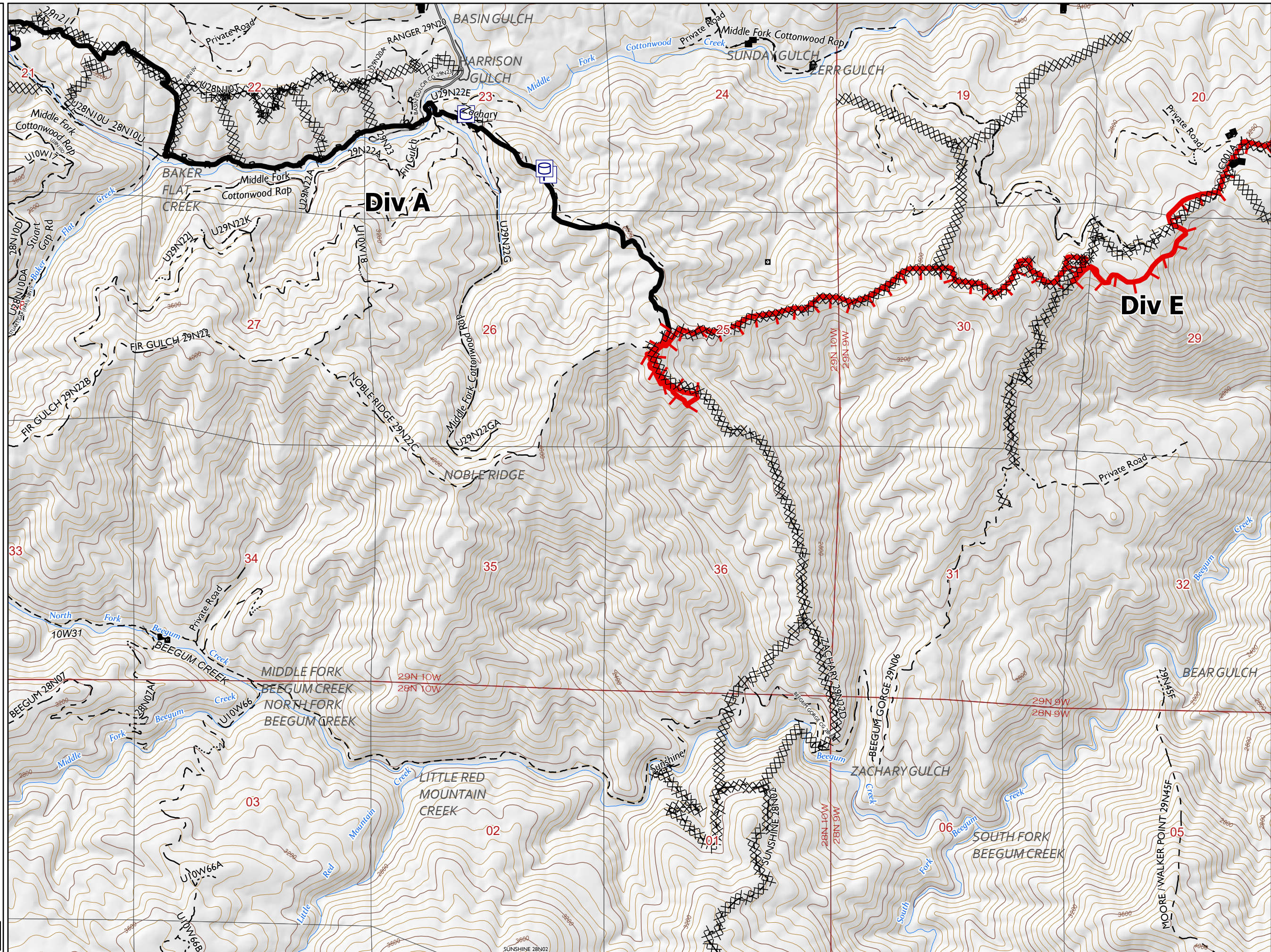
CA-SHF-001175

Page 9 of 30

Tile B4

A1	A2	A3	A4	A5		
B1	B2	B3	B4	B5	B6	
C2	C3	C4	C5	C6	C7	C8
D3	D4	D5	D6	D7	D8	
E4	E5	E6	E7	E8		
F6						

-  Pump
-  Water Tank
-  Completed Dozer Line
-  Completed Mixed Construction Line
-  Completed Road as Line
-  Fire Edge
-  Contained Line
-  Building Footprints



1:24,000

Last Updated
8/25/2021
21:15

IAP MCFARLAND

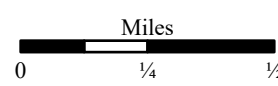
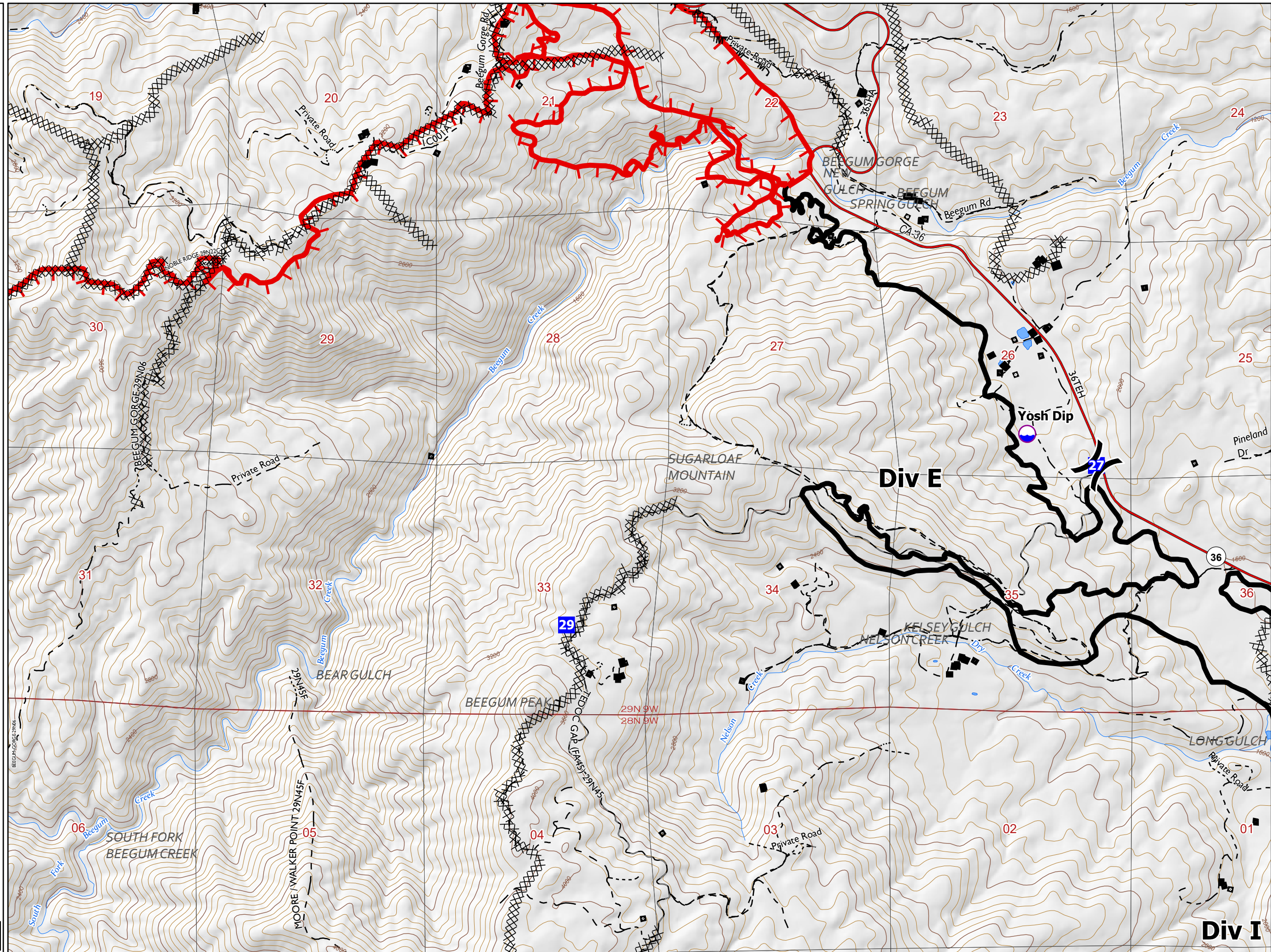
CA-SHF-001175

Page 10 of 30

Tile B5

A1	A2	A3	A4	A5					
B1	B2	B3	B4	B5	B6				
C2	C3	C4	C5	C6	C7	C8			
D3	D4	D5	D6	D7	D8				
E4	E5	E6	E7	E8					
				F6					

- Dip Site
- Division Break
- Drop Point
- Completed Dozer Line
- Completed Mixed Construction Line
- Completed Road as Line
- Fire Edge
- Contained Line
- Building Footprints



1:24,000

Last Updated
8/25/2021
21:15

Div I

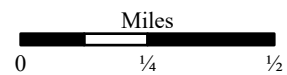
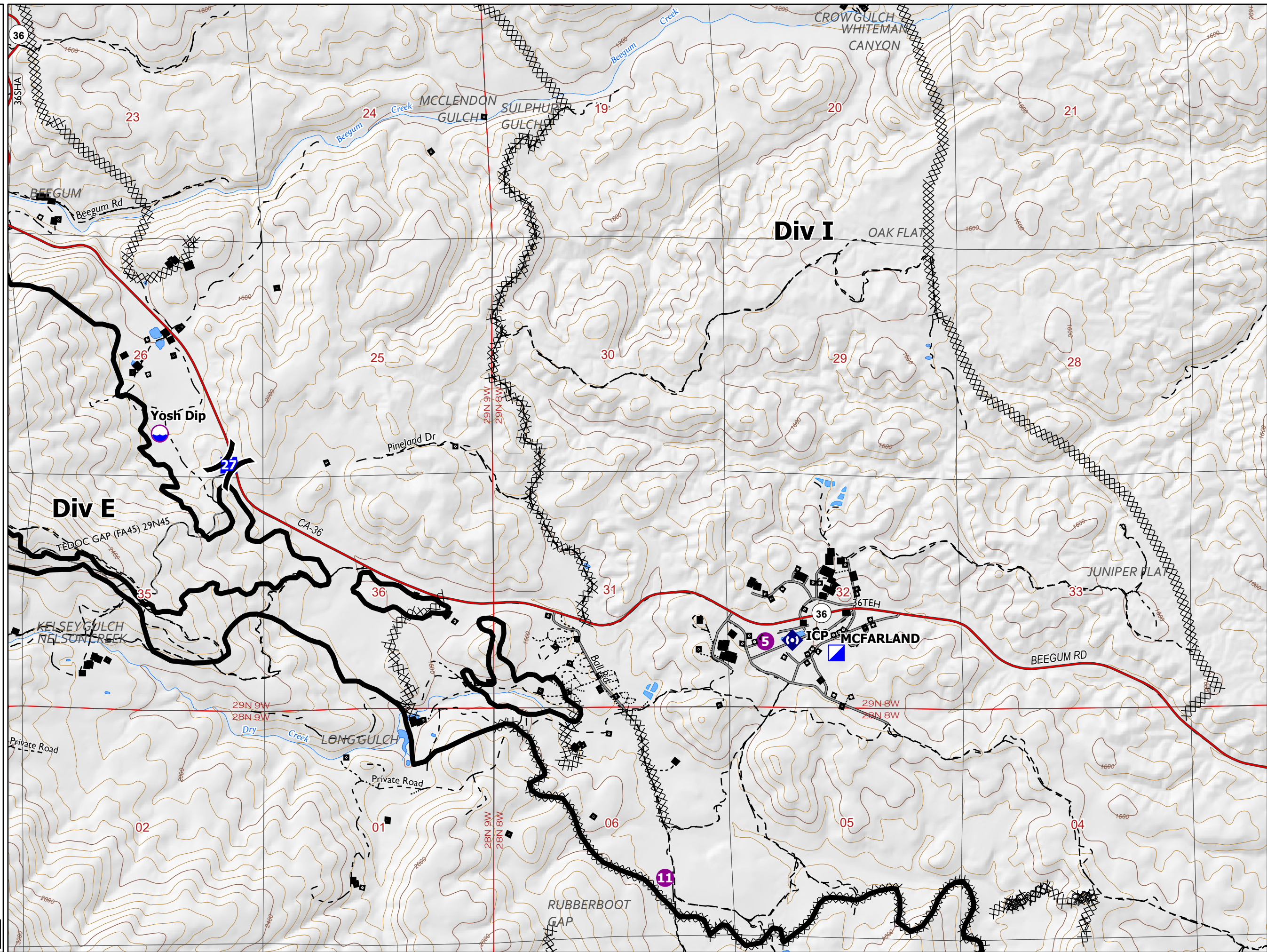
IAP MCFARLAND

CA-SHF-001175

Page 11 of 30
Tile B6

A1	A2	A3	A4	A5					
B1	B2	B3	B4	B5	B6				
C2	C3	C4	C5	C6	C7	C8			
D3	D4	D5	D6	D7	D8				
E4	E5	E6	E7	E8					
		F6							

- Dip Site
- Helispot
- Division Break
- Incident Command Post
- Drop Point
- Repeater
- Completed Dozer Line
- Contained Line
- BuildingFootprints



1:24,000

Last Updated
8/25/2021
21:15

IAP MCFARLAND

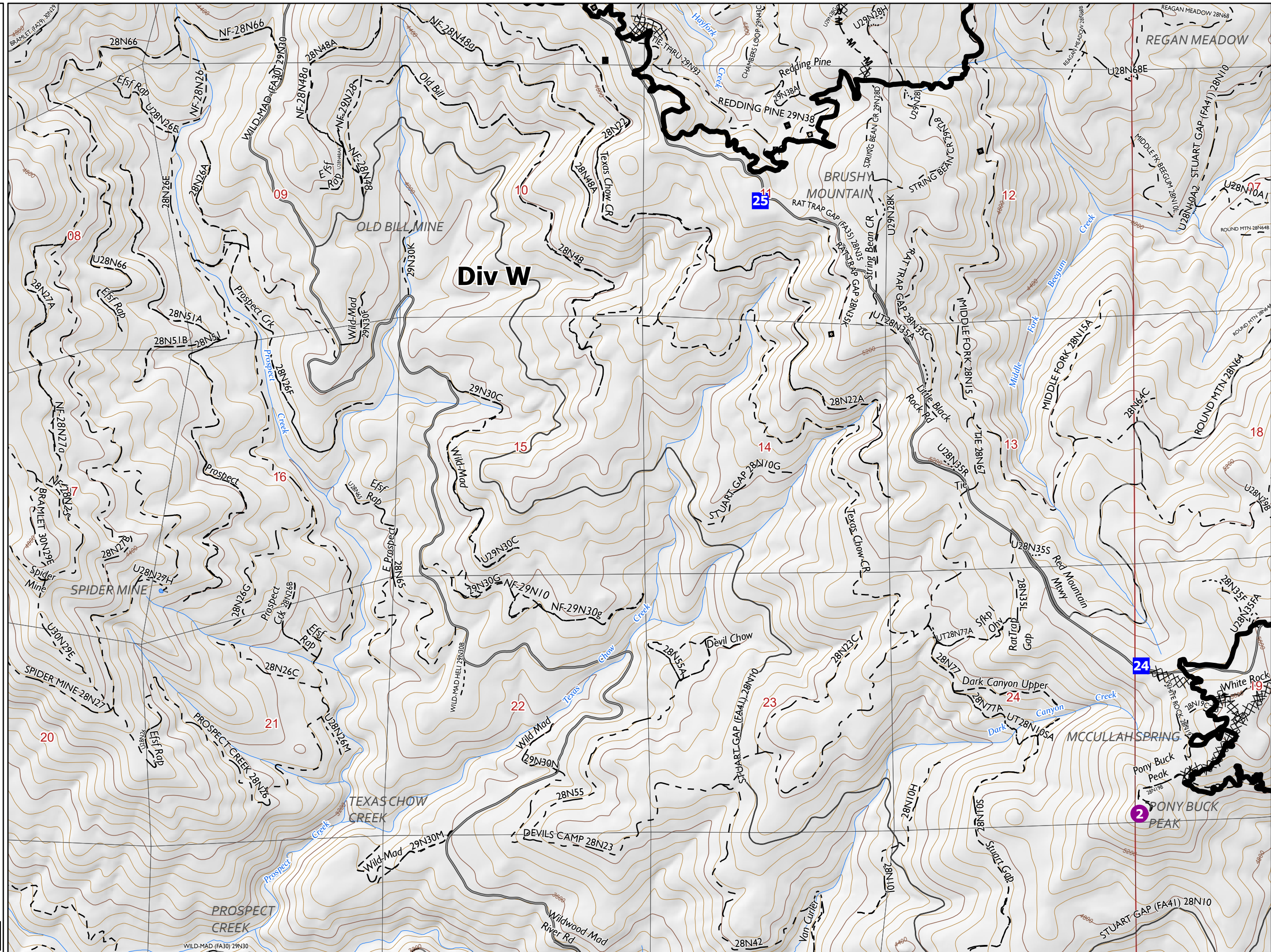
CA-SHF-001175

Page 12 of 30

Tile C2

A1	A2	A3	A4	A5					
B1	B2	B3	B4	B5	B6				
C2	C3	C4	C5	C6	C7	C8			
	D3	D4	D5	D6	D7	D8			
	E4	E5	E6	E7	E8				
			F6						

- Dip Site
- Helispot
- Drop Point
- Completed Dozer Line
- Completed Mixed Construction Line
- Completed Road as Line
- Contained Line
- BuildingFootprints



Miles
0 1/4 1/2

Last Updated
8/25/2021
21:15

1:24,000

IAP MCFARLAND


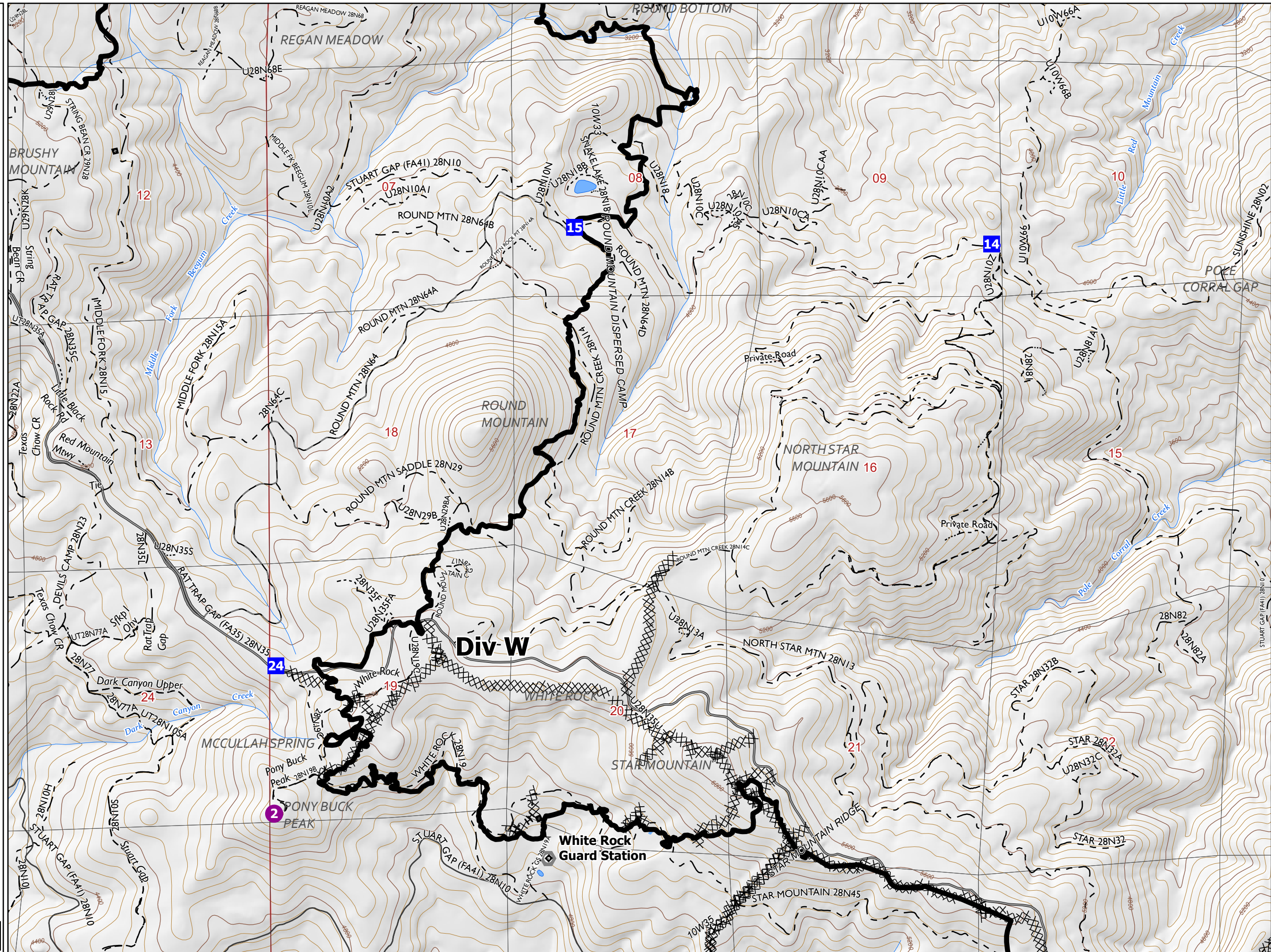
CA-SHF-001175

Page 13 of 30

Tile C3

A1	A2	A3	A4	A5			
B1	B2	B3	B4	B5	B6		
C1	C2	C3	C4	C5	C6	C7	C8
D3	D4	D5	D6	D7	D8		
E4	E5	E6	E7	E8			
F6							

- Helispot
- Drop Point
- Landmark
- XX XX Completed Dozer Line
- H - Completed Hand Line
- M - Completed Mixed Construction Line
- Contained Line
- BuildingFootprints



1:24,000

Last Updated
8/25/2021
21:15

IAP MCFARLAND


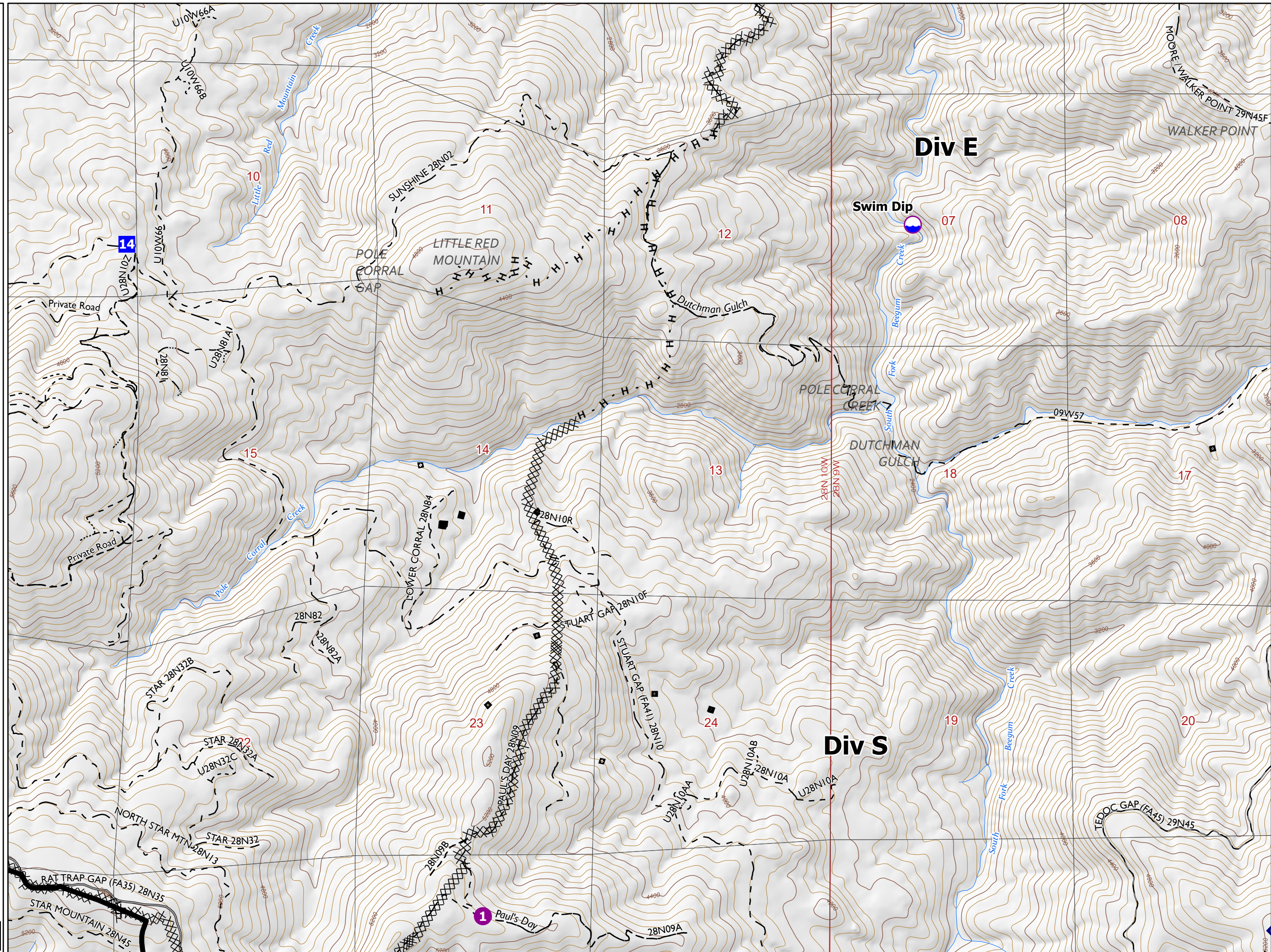
CA-SHF-001175

Page 14 of 30

Tile C4

A1	A2	A3	A4	A5					
B1	B2	B3	B4	B5	B6				
C2	C3	C4	C5	C6	C7	C8			
D3	D4	D5	D6	D7	D8				
E4	E5	E6	E7	E8					
		F6							

- Dip Site
- Helispot
- Drop Point
- Repeater
- Completed Dozer Line
- Completed Hand Line
- Contained Line
- BuildingFootprints



1:24,000

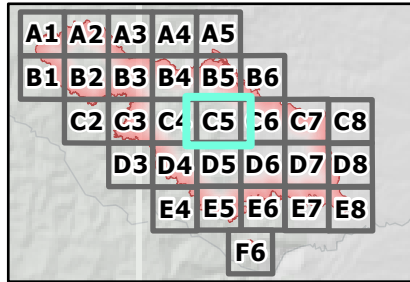
Last Updated
8/25/2021
21:16

IAP MCFARLAND


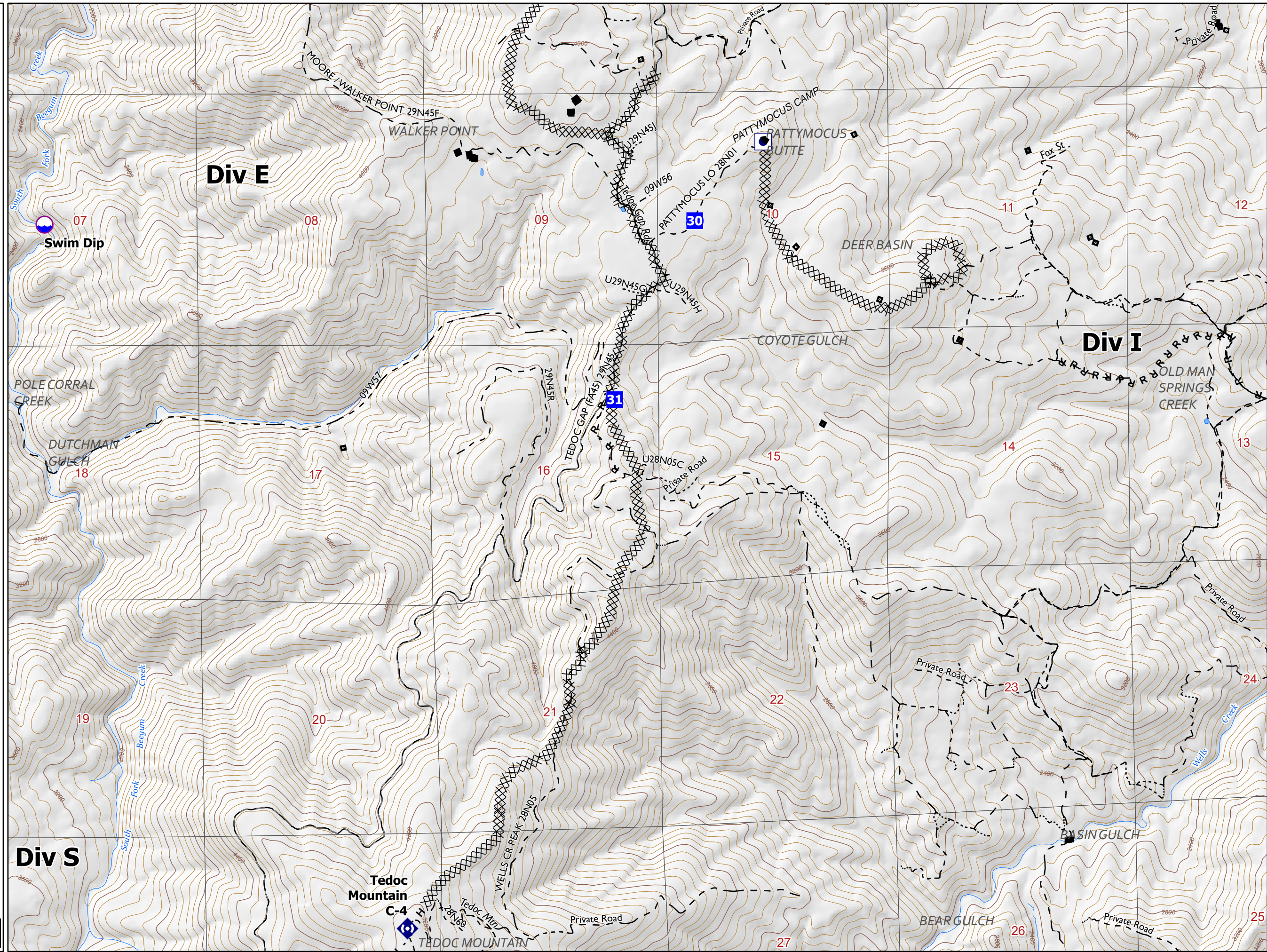
CA-SHF-001175

Page 15 of 30

Tile C5



- Other Property
- Dip Site
- Drop Point
- Repeater
- Completed Dozer Line
- Completed Hand Line
- Completed Road as Line
- BuildingFootprints



1:24,000

Last Updated
8/25/2021
21:16

IAP MCFARLAND


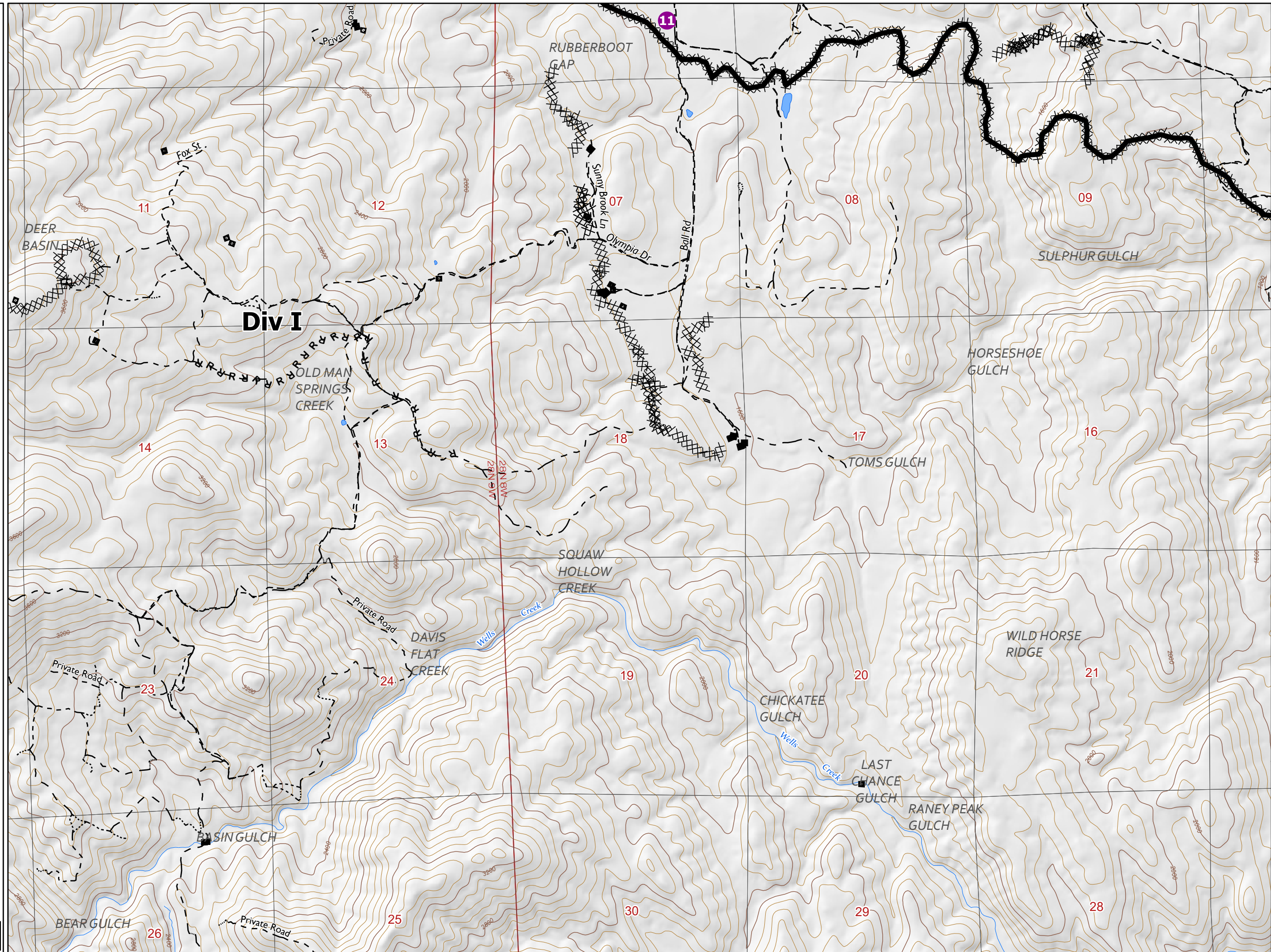
CA-SHF-001175

Page 16 of 30

Tile C6

A1	A2	A3	A4	A5					
B1	B2	B3	B4	B5	B6				
C2	C3	C4	C5	C6	C7	C8			
D3	D4	D5	D6	D7	D8				
E4	E5	E6	E7	E8					
		F6							

- Helispot
- XX XX Completed Dozer Line
- R - Completed Road as Line
- Contained Line
- BuildingFootprints



1:24,000

Last Updated
8/25/2021
21:16


IAP MCFARLAND

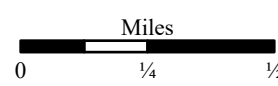
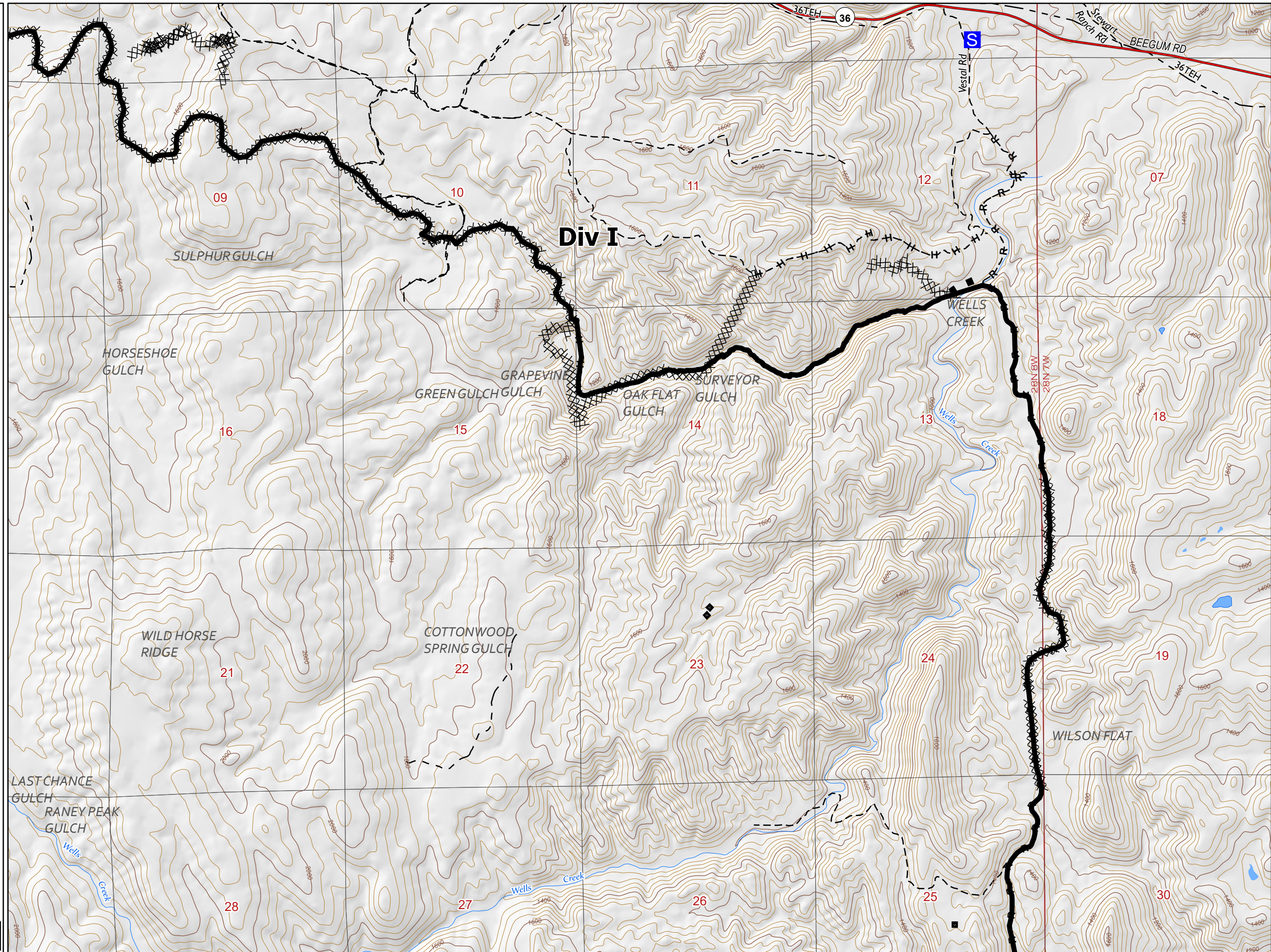
CA-SHF-001175

Page 17 of 30

Tile C7

A1	A2	A3	A4	A5		
B1	B2	B3	B4	B5	B6	
C2	C3	C4	C5	C6	C7	C8
D3	D4	D5	D6	D7	D8	
E4	E5	E6	E7	E8		
	F6					

-  Staging Area
-  Completed Dozer Line
-  Completed Hand Line
-  Completed Road as Line
-  Contained Line
-  Building Footprints



1:24,000

Last Updated
8/25/2021
21:16







IAP MCFARLAND

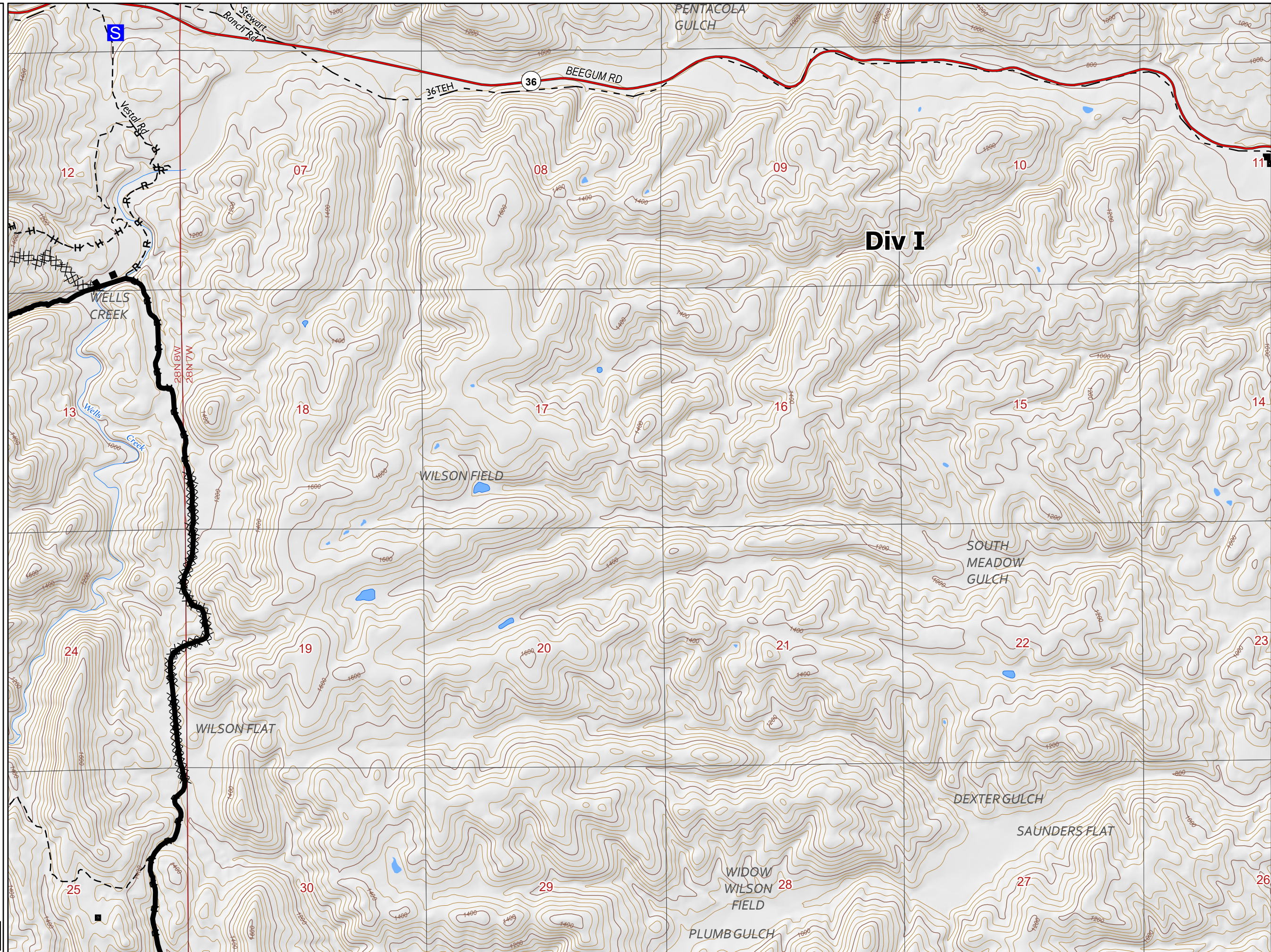
CA-SHF-001175

Page 18 of 30



Tile C8

A1	A2	A3	A4	A5			
B1	B2	B3	B4	B5	B6		
C2	C3	C4	C5	C6	C7	C8	
D3	D4	D5	D6	D7	D8		
E4	E5	E6	E7	E8			
	F4	F5	F6				

-  Staging Area
-  Completed Dozer Line
-  Completed Hand Line
-  Completed Road as Line
-  Contained Line
-  BuildingFootprints



Div I



1:24,000

Last Updated
8/25/2021
21:16

IAP MCFARLAND


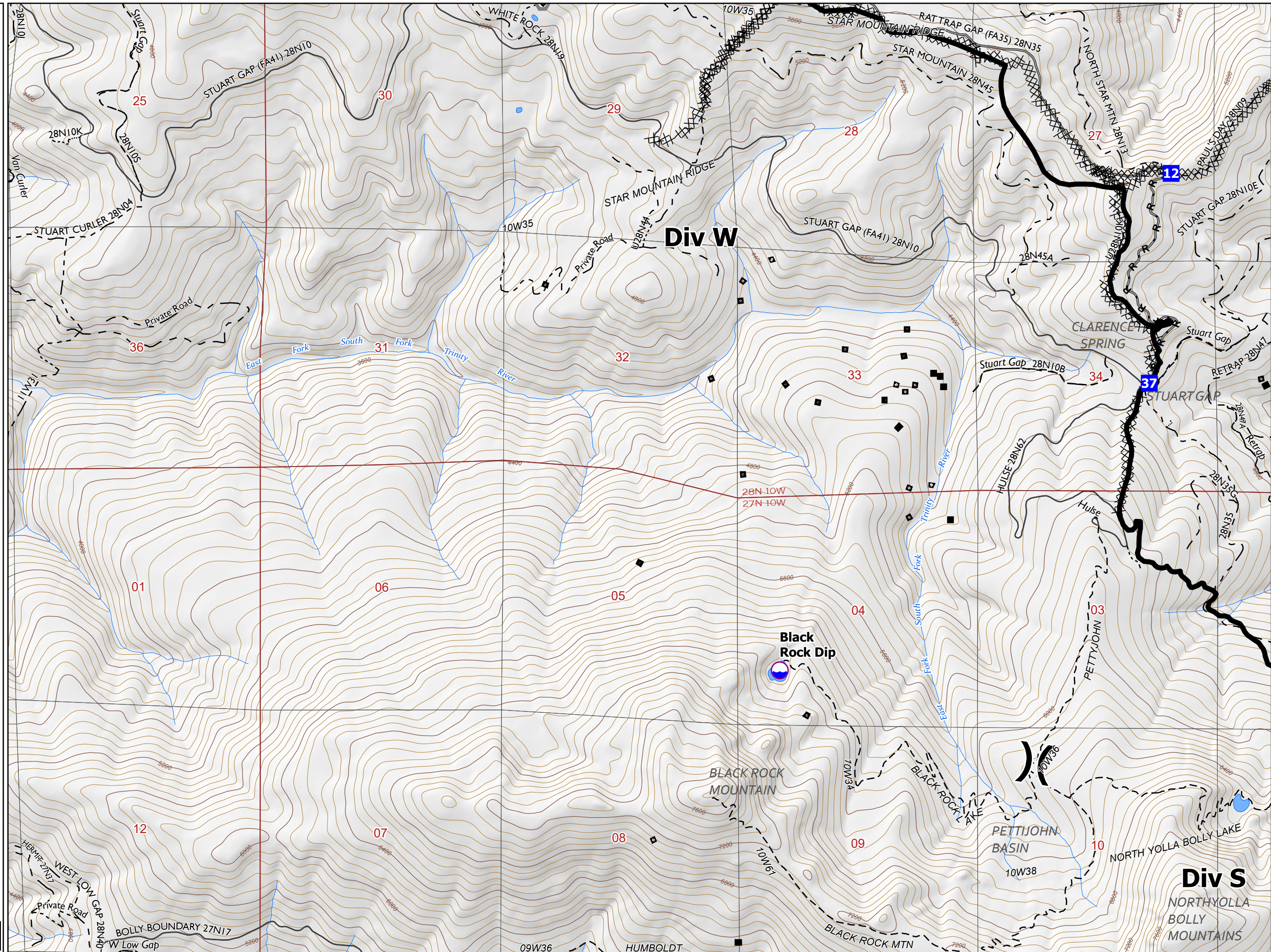
CA-SHF-001175

Page 19 of 30

Tile D3

A1	A2	A3	A4	A5		
B1	B2	B3	B4	B5	B6	
C2	C3	C4	C5	C6	C7	C8
D3	D4	D5	D6	D7	D8	
E4	E5	E6	E7	E8		
F6						

- Dip Site
- Division Break
- Drop Point
- Landmark
- Completed Dozer Line
- Completed Road as Line
- Contained Line
- BuildingFootprints



1:24,000

Last Updated
8/25/2021
21:16

Div S

NORTH YOLLA
BOLLY
MOUNTAINS

IAP MCFARLAND

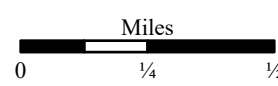
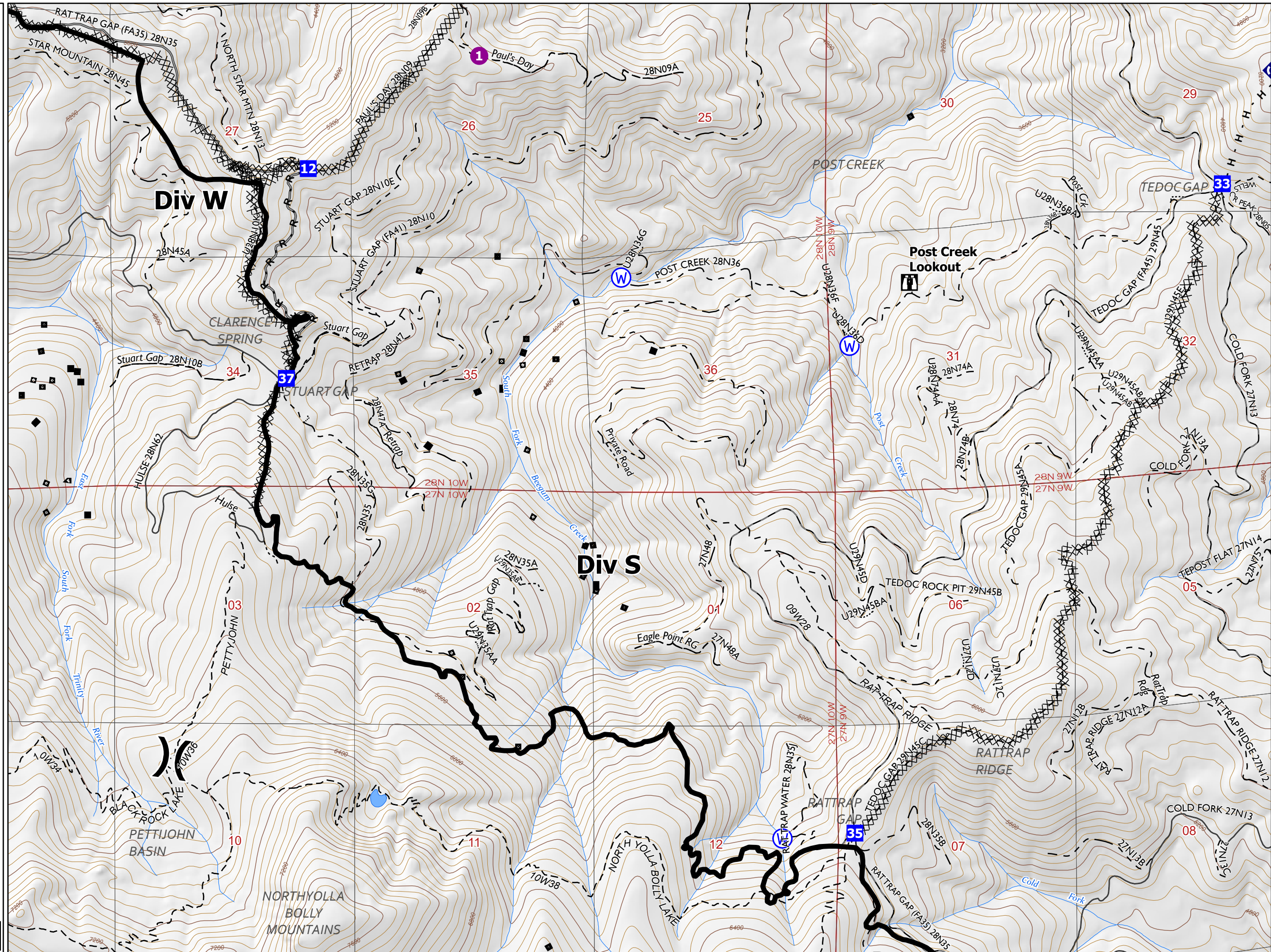
CA-SHF-001175

Page 20 of 30

Tile D4

A1	A2	A3	A4	A5			
B1	B2	B3	B4	B5	B6		
C2	C3	C4	C5	C6	C7	C8	
D1	D2	D3	D4	D5	D6	D7	D8
E4	E5	E6	E7	E8			
F6							

- Helispot
-) (Division Break
- Drop Point
- 🏠 Lookout
- 📡 Repeater
- Ⓜ Water Source
- ⓧⓧ Completed Dozer Line
- H Completed Hand Line
- R Completed Road as Line
- - - Other
- 🔥 Fire Edge
- ▬ Contained Line
- BuildingFootprints



1:24,000

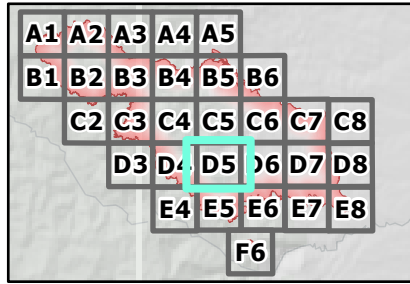
Last Updated
8/25/2021
21:17

IAP MCFARLAND


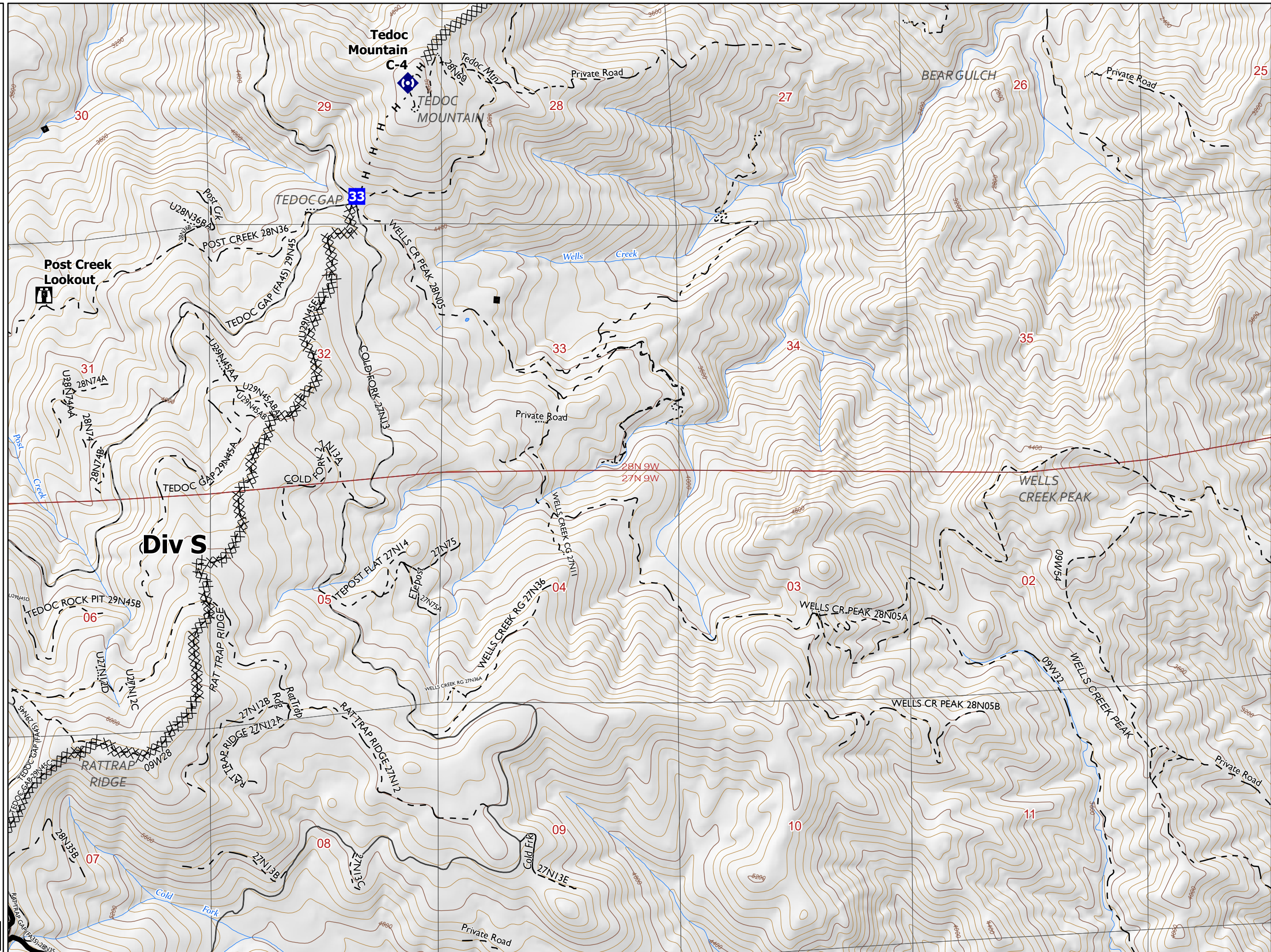
CA-SHF-001175

Page 21 of 30

Tile D5



- Drop Point
- Lookout
- Repeater
- Water Source
- Completed Dozer Line
- Completed Hand Line
- Other
- Contained Line
- BuildingFootprints



1:24,000

Last Updated
8/25/2021
21:17


IAP MCFARLAND

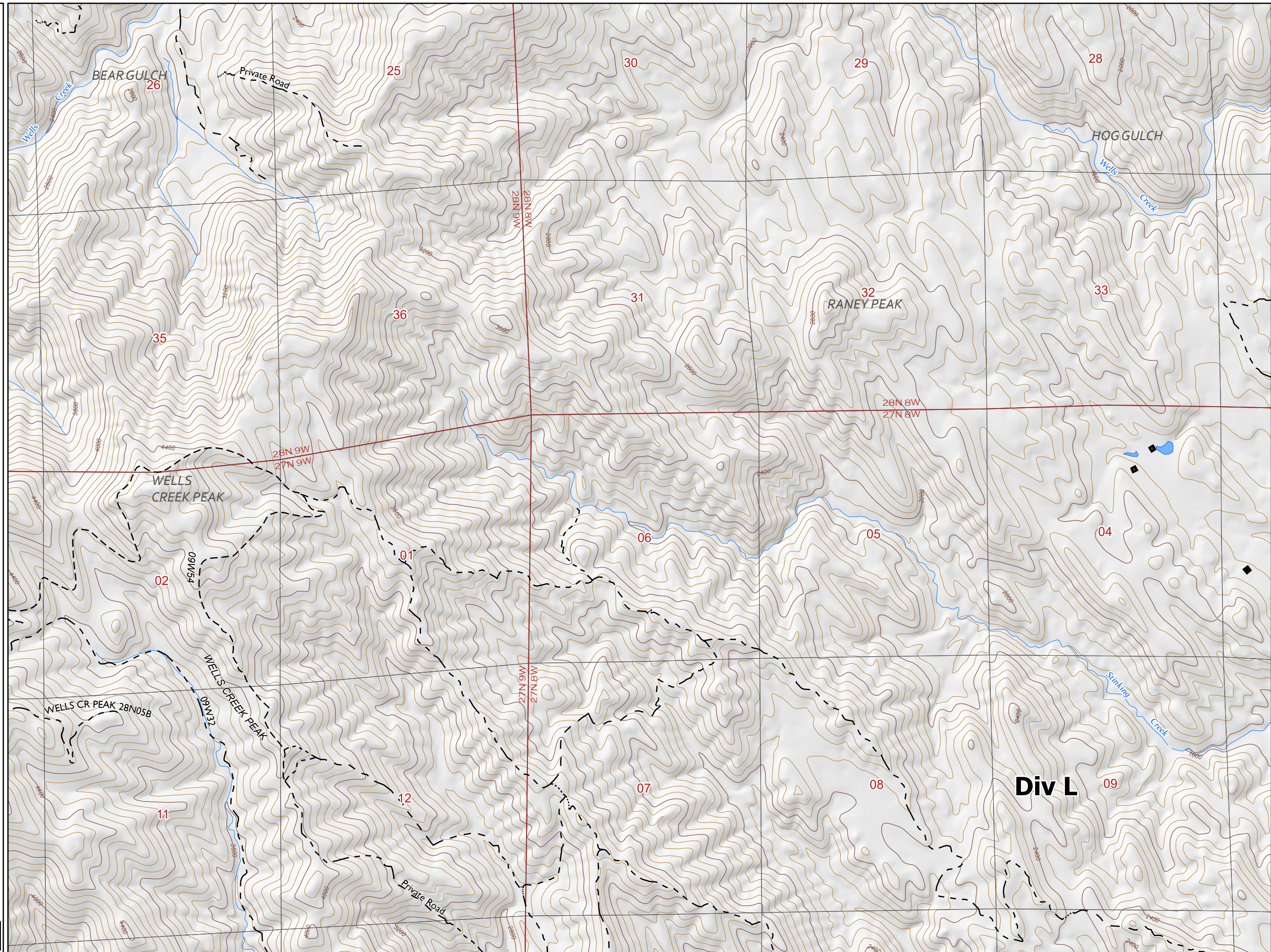
CA-SHF-001175





Page 22 of 30

Tile D6

A1	A2	A3	A4	A5					
B1	B2	B3	B4	B5	B6				
C2	C3	C4	C5	C6	C7	C8			
D3	D4	D5	D6	D7	D8				
E4	E5	E6	E7	E8					
		F6							

 BuildingFootprints



Miles
0 1/4 1/2

1:24,000

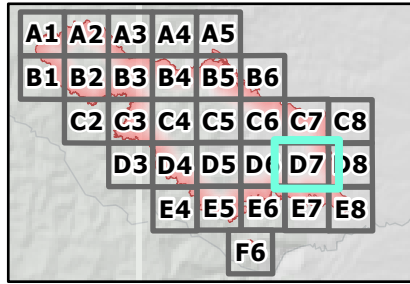
Last Updated
8/25/2021
21:17

IAP MCFARLAND

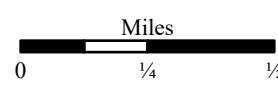
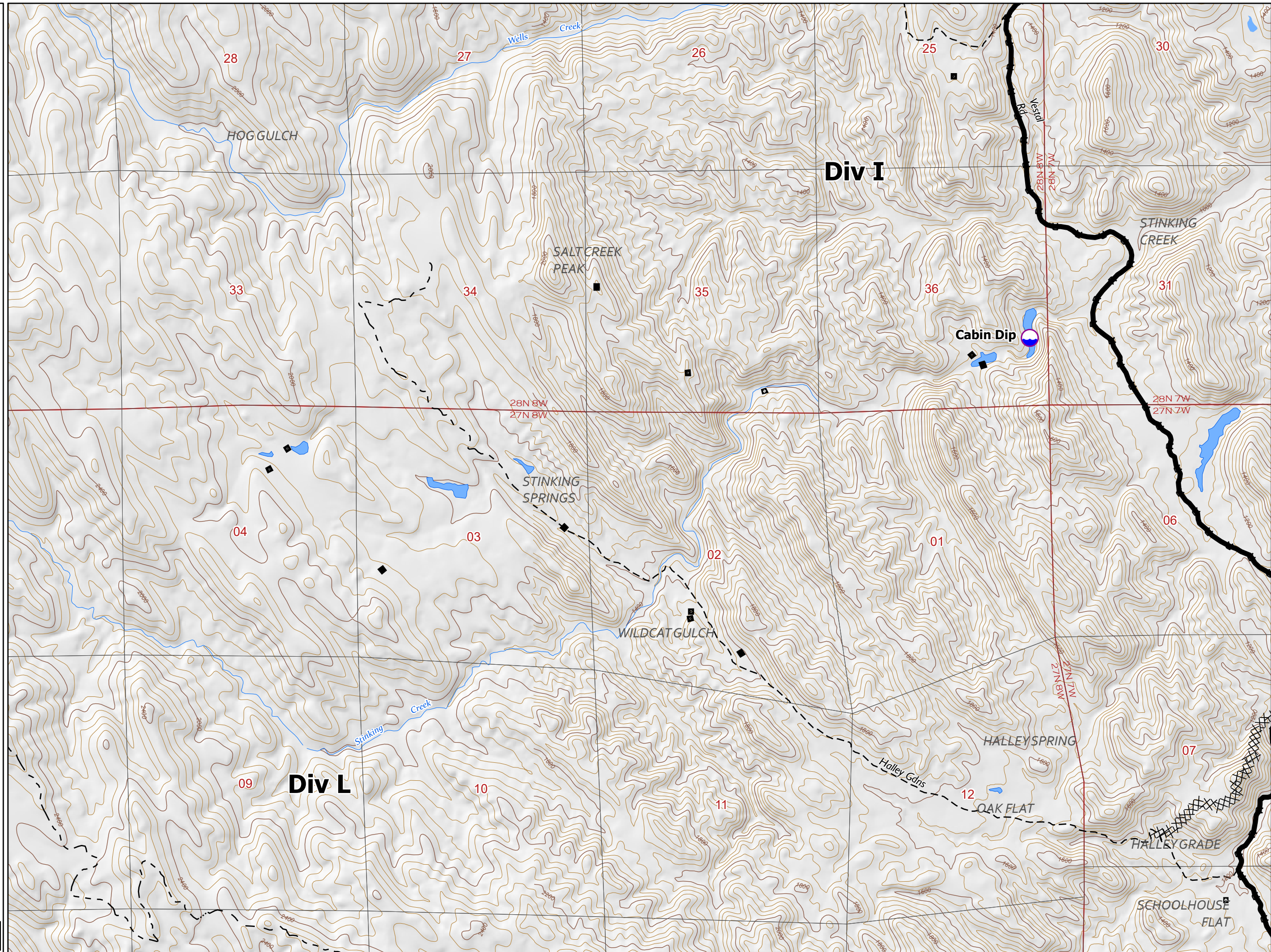
CA-SHF-001175

Page 23 of 30

Tile D7



- Dip Site
- Completed Dozer Line
- Completed Road as Line
- Contained Line
- BuildingFootprints



1:24,000

Last Updated
8/25/2021
21:17







IAP MCFARLAND


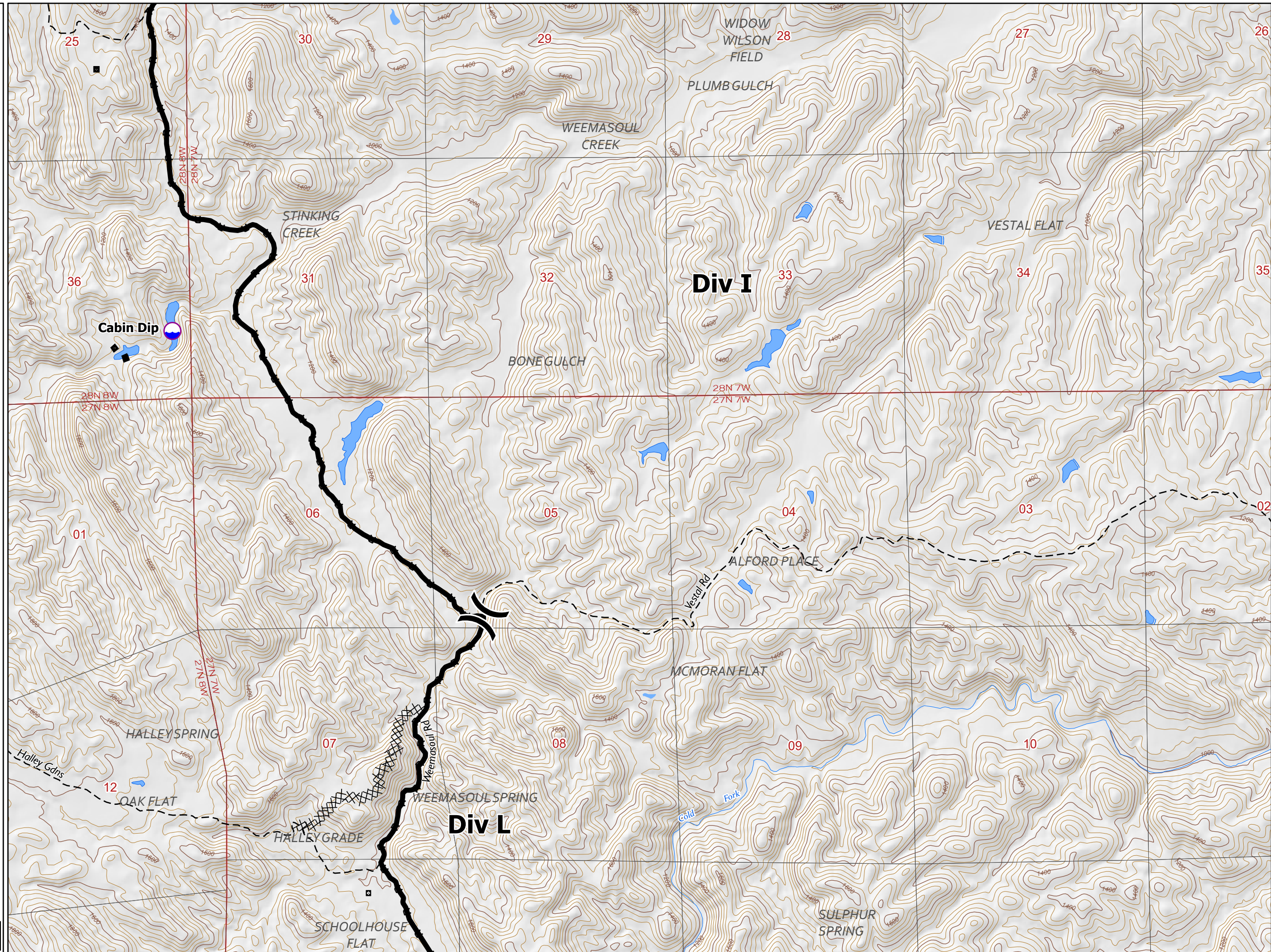
CA-SHF-001175

Page 24 of 30

Tile D8

A1	A2	A3	A4	A5					
B1	B2	B3	B4	B5	B6				
C2	C3	C4	C5	C6	C7	C8			
D3	D4	D5	D6	D7	D8				
E4	E5	E6	E7	E8					
	F4	F5	F6						

-  Dip Site
-  Division Break
-  Completed Dozer Line
-  Completed Road as Line
-  Contained Line
-  BuildingFootprints



1:24,000

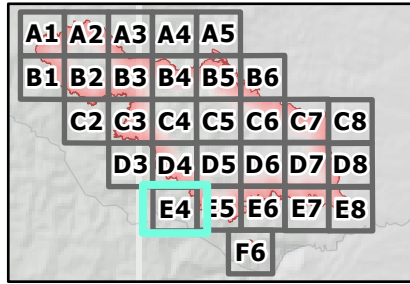
Last Updated
8/25/2021
21:17




IAP MCFARLAND

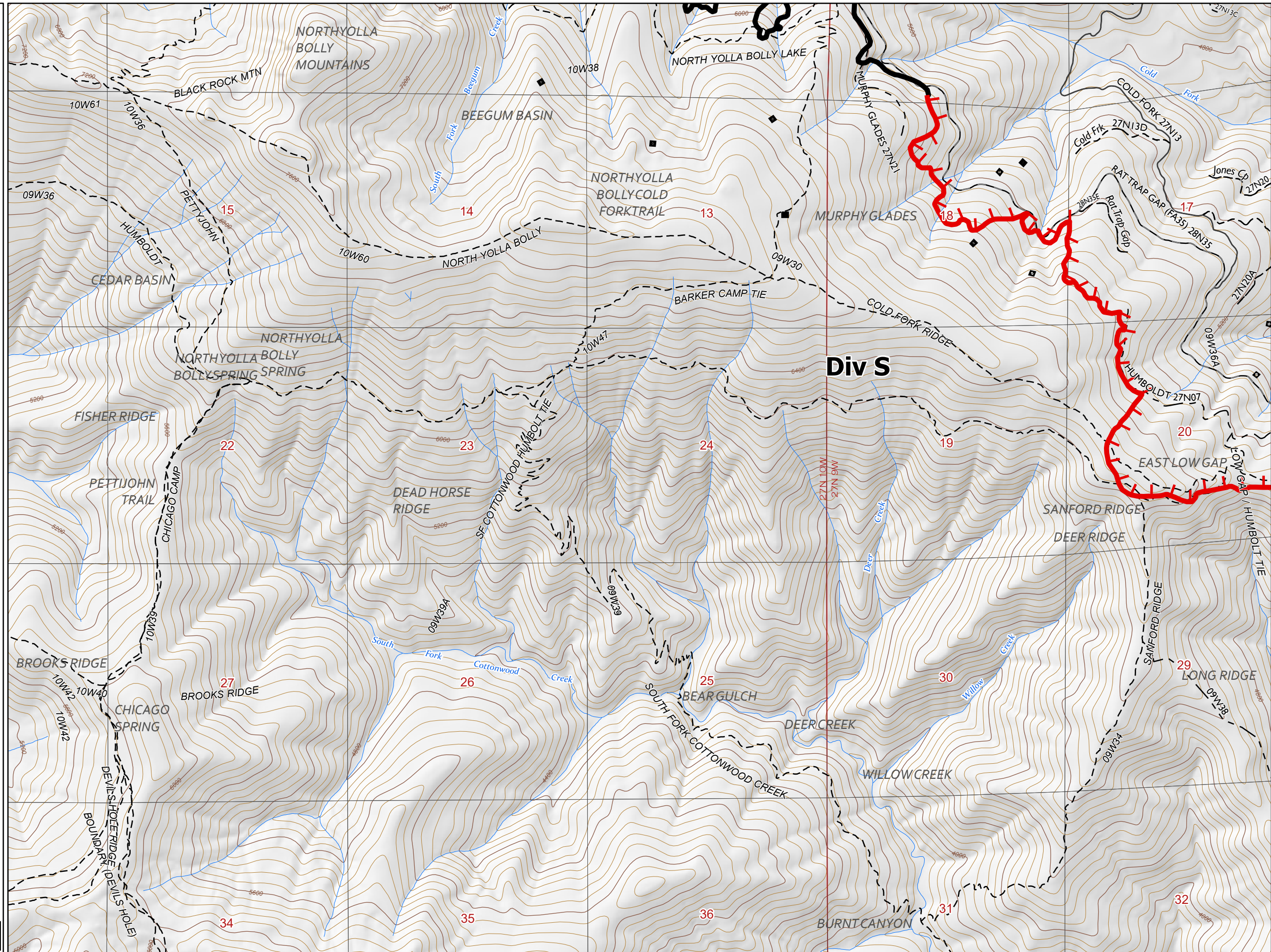
CA-SHF-001175

Page 25 of 30

Tile E4



-  Fire Edge
-  Contained Line
-  BuildingFootprints



Div S

Miles
0 1/4 1/2

Last Updated
8/25/2021
21:17

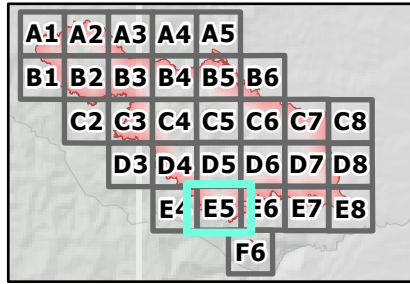
1:24,000

IAP MCFARLAND

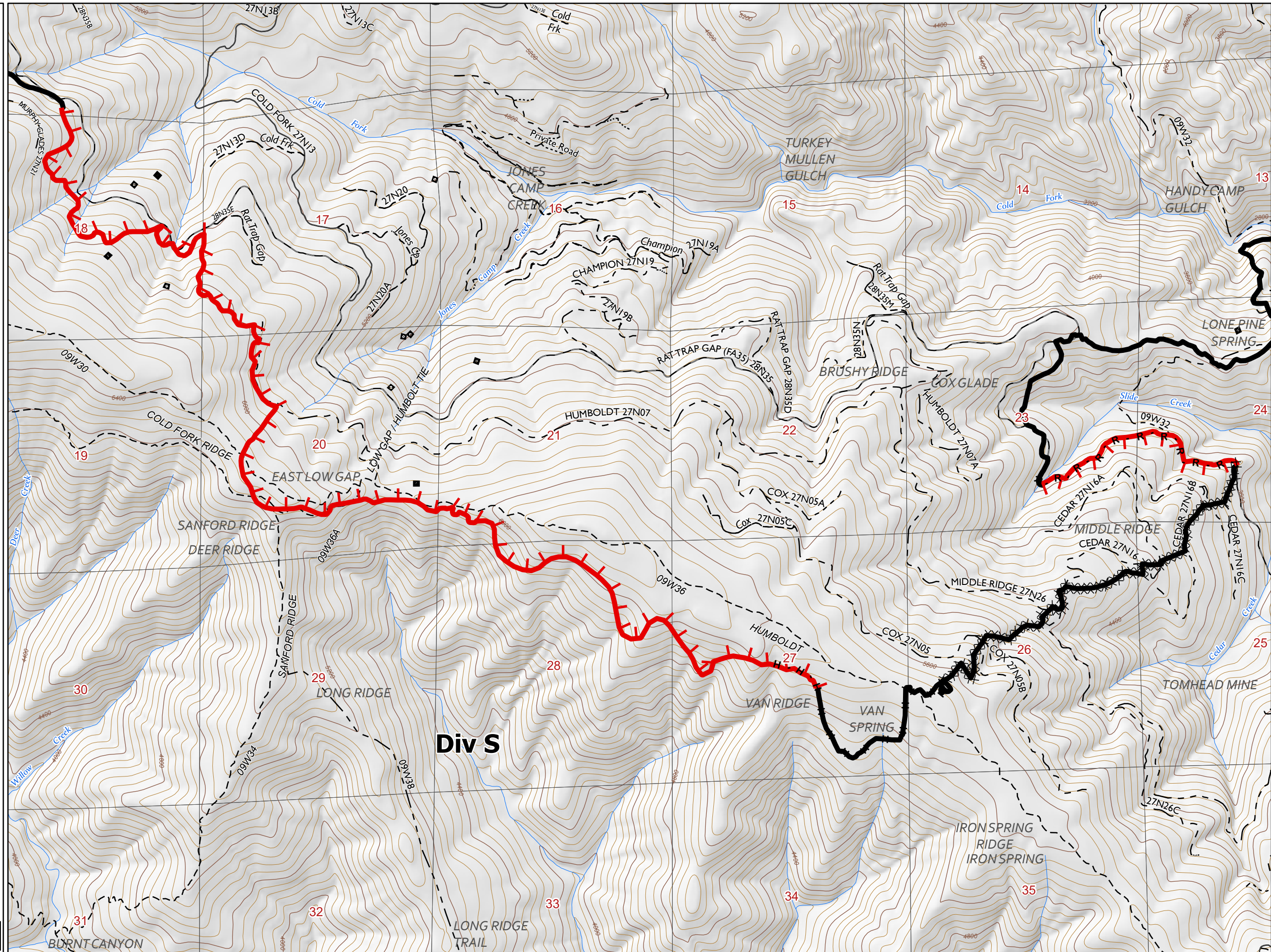
CA-SHF-001175

Page 26 of 30


Tile E5



- xx xx Completed Dozer Line
- H - Completed Hand Line
- R - Completed Road as Line
-  Fire Edge
-  Contained Line
-  BuildingFootprints



Div S



Miles
0 1/4 1/2

1:24,000

Last Updated
8/25/2021
21:17

IAP MCFARLAND

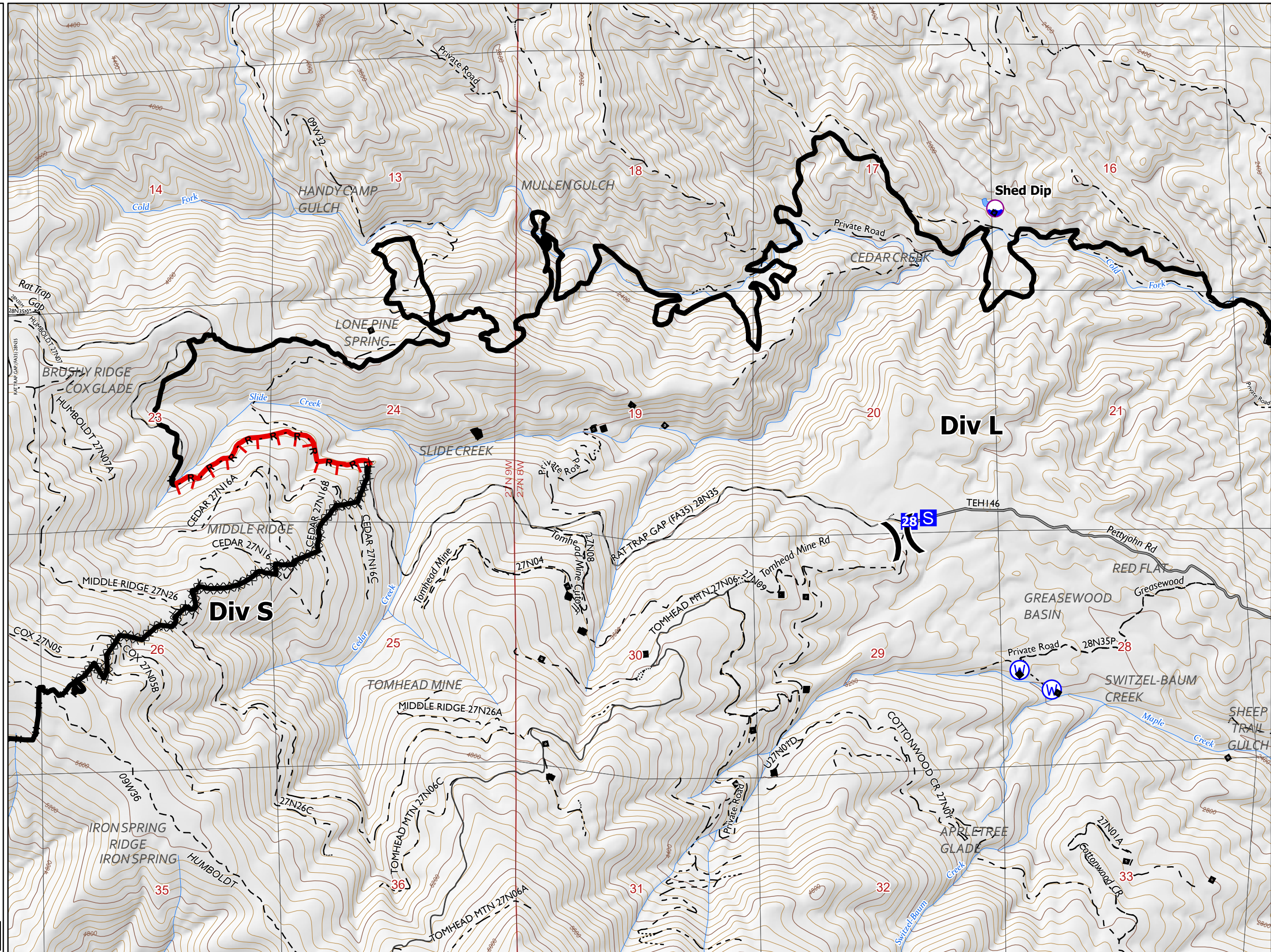
CA-SHF-001175

Page 27 of 30

Tile E6

A1	A2	A3	A4	A5					
B1	B2	B3	B4	B5	B6				
C2	C3	C4	C5	C6	C7	C8			
D3	D4	D5	D6	D7	D8				
E4	E5	E6	E7	E8					
		F6							

- Dip Site
- Division Break
- Drop Point
- Staging Area
- Water Source
- Completed Dozer Line
- Completed Hand Line
- Completed Road as Line
- Fire Edge
- Contained Line
- Building Footprints



Miles
0 1/4 1/2

Last Updated
8/25/2021
21:18

1:24,000

IAP MCFARLAND

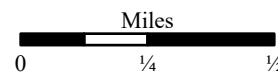
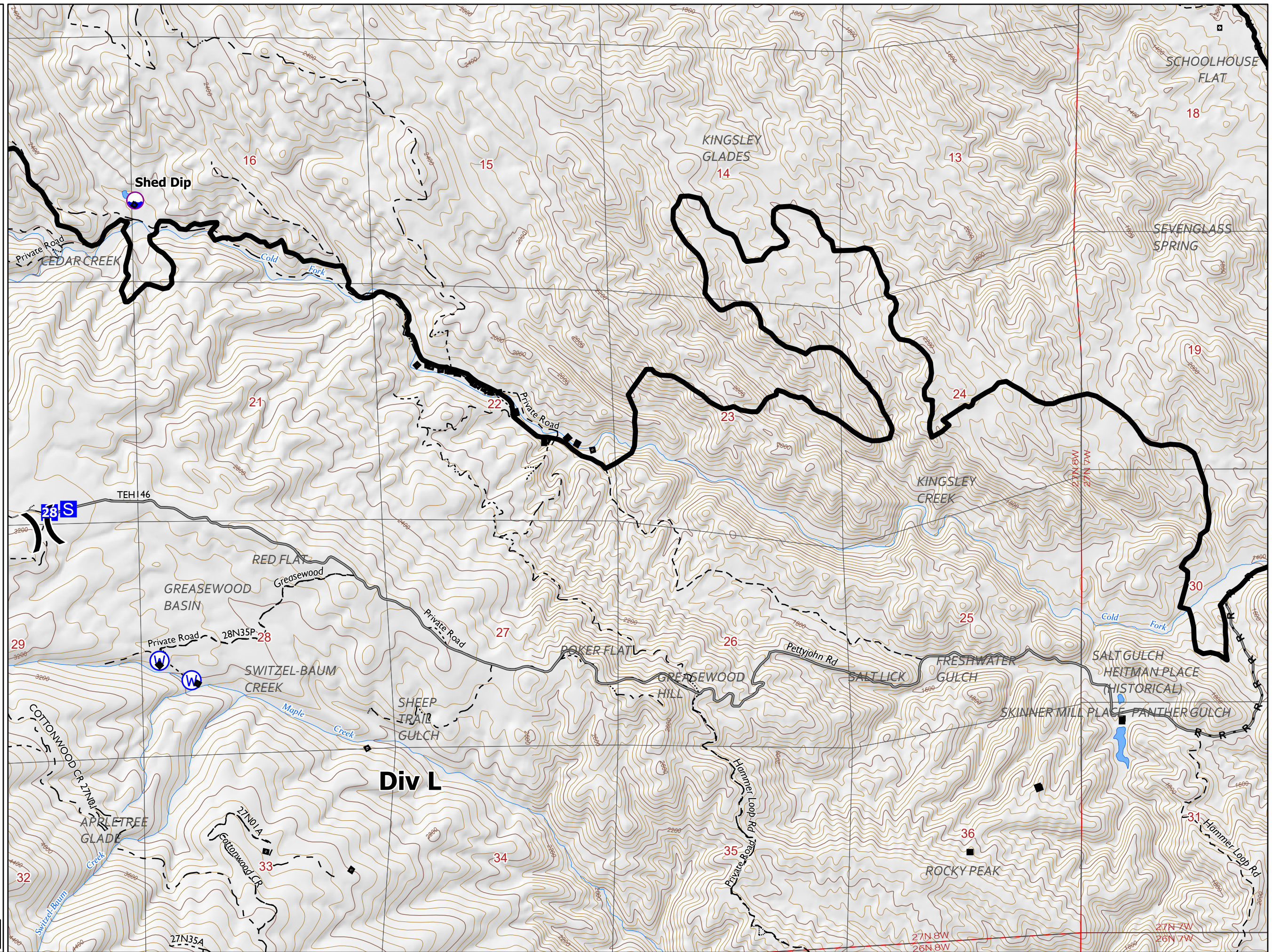
CA-SHF-001175

Page 28 of 30

Tile E7

A1	A2	A3	A4	A5					
B1	B2	B3	B4	B5	B6				
C2	C3	C4	C5	C6	C7	C8			
D3	D4	D5	D6	D7	D8				
E4	E5	E6	E7	E8					
			F6						

- Dip Site
- Division Break
- Drop Point
- Staging Area
- Water Source
- R - Completed Road as Line
- Contained Line
- BuildingFootprints



1:24,000

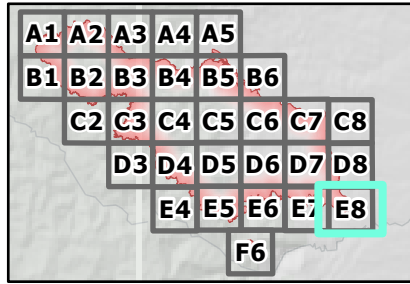
Last Updated
8/25/2021
21:18

IAP MCFARLAND

CA-SHF-001175

Page 29 of 30

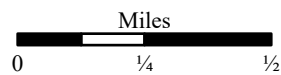
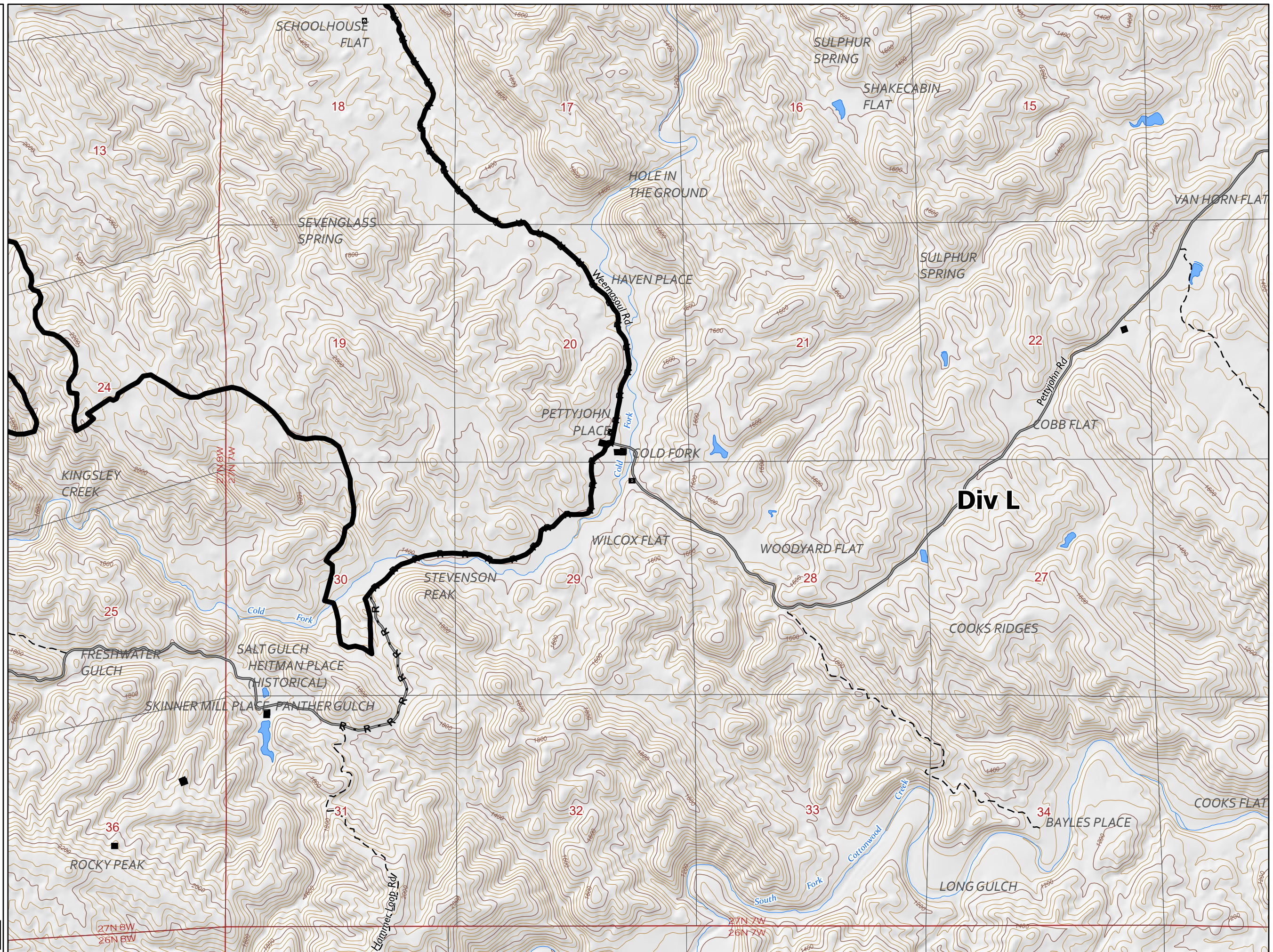
Tile E8



R - Completed Road as Line

— Contained Line

■ BuildingFootprints



1:24,000

Last Updated
8/25/2021
21:18

IAP MCFARLAND


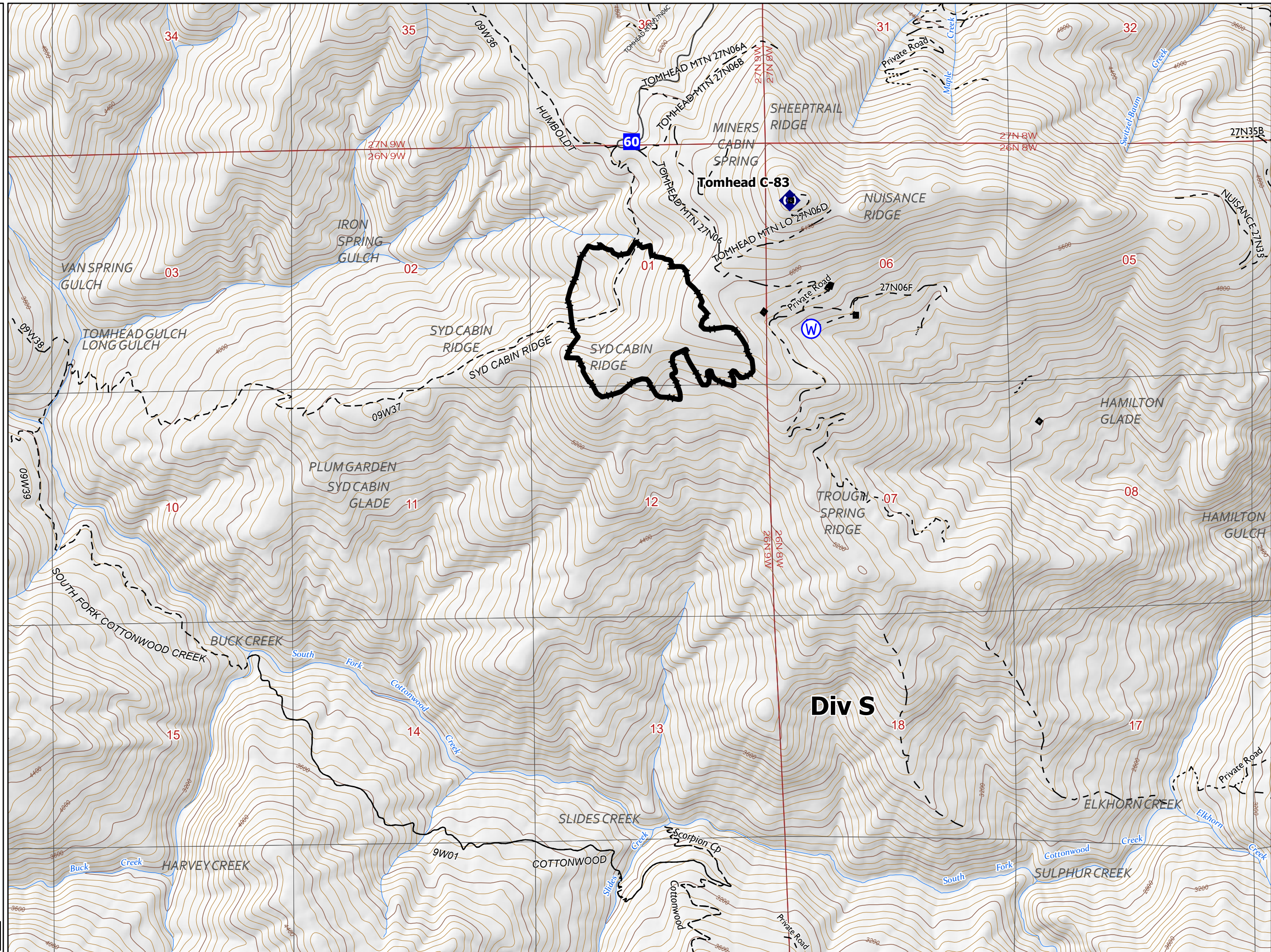
CA-SHF-001175

Page 30 of 30

Tile F6

A1	A2	A3	A4	A5		
B1	B2	B3	B4	B5	B6	
C2	C3	C4	C5	C6	C7	C8
D3	D4	D5	D6	D7	D8	
E4	E5	E6	E7	E8		
				F6		

- Drop Point
- Repeater
- Water Source
- H - Completed Hand Line
- Contained Line
- BuildingFootprints



1:24,000

Last Updated
8/25/2021
21:18